

Nuova S.S.195 "Sulcitana" Tratto Cagliari - Pula
Collegamento con la S.S.130 e aeroporto di Cagliari Elmas
Opera Connessa Nord

PROGETTO DEFINITIVO

PROGETTAZIONE: RTI GPI-IRD-SAIM-HYPRO

<p>IL GEOLOGO</p> <p>Dott. Geol. Marco Leonardi Ordine dei geologi della Regione Lazio n. 1541</p>	<p>I PROGETTISTI SPECIALISTICI (Mandatario)</p> <p>Ing. Ambrogio Signorelli Ordine Ingegneri Provincia di Roma n. A35111 settore a-b-c</p>	<p>GRUPPO DI PROGETTAZIONE (Mandatario)</p> <p>GPI INGEGNERIA GESTIONE PROGETTI INGEGNERIA srl</p>
<p>COORDINATORE PER LA SICUREZZA IN FASE DI PROGETTAZIONE</p> <p>Ing. Ambrogio Signorelli Ordine Ingegneri Provincia di Roma n. A35111</p>	<p>Ing. Paolo Orsini Ordine Ingegneri Provincia di Roma n. 13817</p> <p>Ing. Giuseppe Resta Ordine Ingegneri Provincia di Roma n. 20629</p>	<p>(Mandante)</p> <p>IRD ENGINEERING</p> <p>SAIM Studio di Architettura e Ingegneria Moderna</p> <p>(Mandante)</p> <p>HYpro</p>
<p>VISTO: IL RESPONSABILE DEL PROCEDIMENTO</p> <p>Ing. Michele Coghe</p>	<p>Ing. Vincenzo Secreti Ordine Ingegneri Provincia di Crotone n. 412</p>	<p>IL PROGETTISTA E RESPONSABILE DELL'INTEGRAZIONE DELLE PRESTAZIONI SPECIALISTICHE (DPR207/10 ART 15 COMMA 2):</p> <p>Dott. Ing. GIORGIO GUIDUCCI Ordine Ingegneri Provincia di Roma n. 14035</p>

PROGETTO DELL'INFRASTRUTTURA
ASSE PRINCIPALE

Sezioni Trasversali

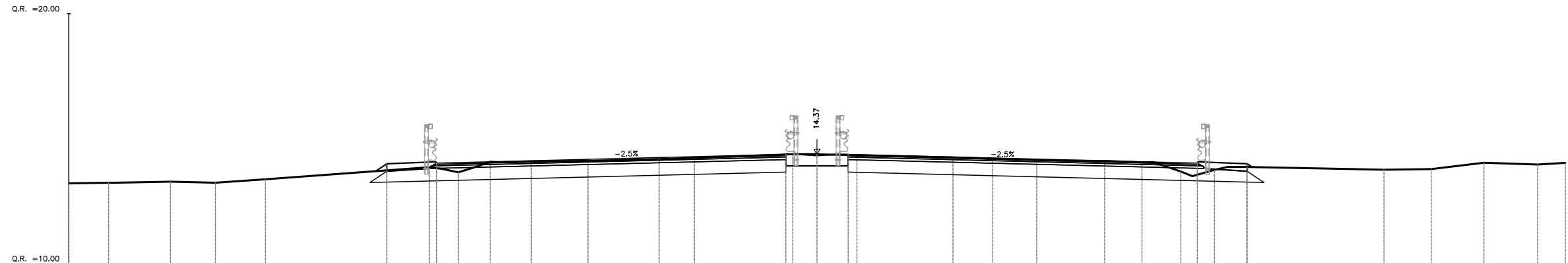
CODICE PROGETTO			NOME FILE	REVISIONE	SCALA
PROGETTO	LIV.	ANNO	P00PS00TRASZ01_A		
DPCA0150	D	23	CODICE ELAB. P00PS00TRASZ01	A	1:200
D					
C					
B					
A	Emissione	Giugno '23	Maggiore	Resta	Guiducci
REV.	DESCRIZIONE	DATA	REDATTO	VERIFICATO	APPROVATO

SEZIONI TRASVERSALI ASSE PRINCIPALE

AREA

Scavo:	21.88	mq
Rilevato:	0.00	mq
Inerbimento:	2.21	mq
Scotico:	0.00	mq
Prep. p. posa:	0.00	ml
Comp. scavo:	35.84	ml
Gradonatura:	0.00	ml
Demolizione:	0.00	ml

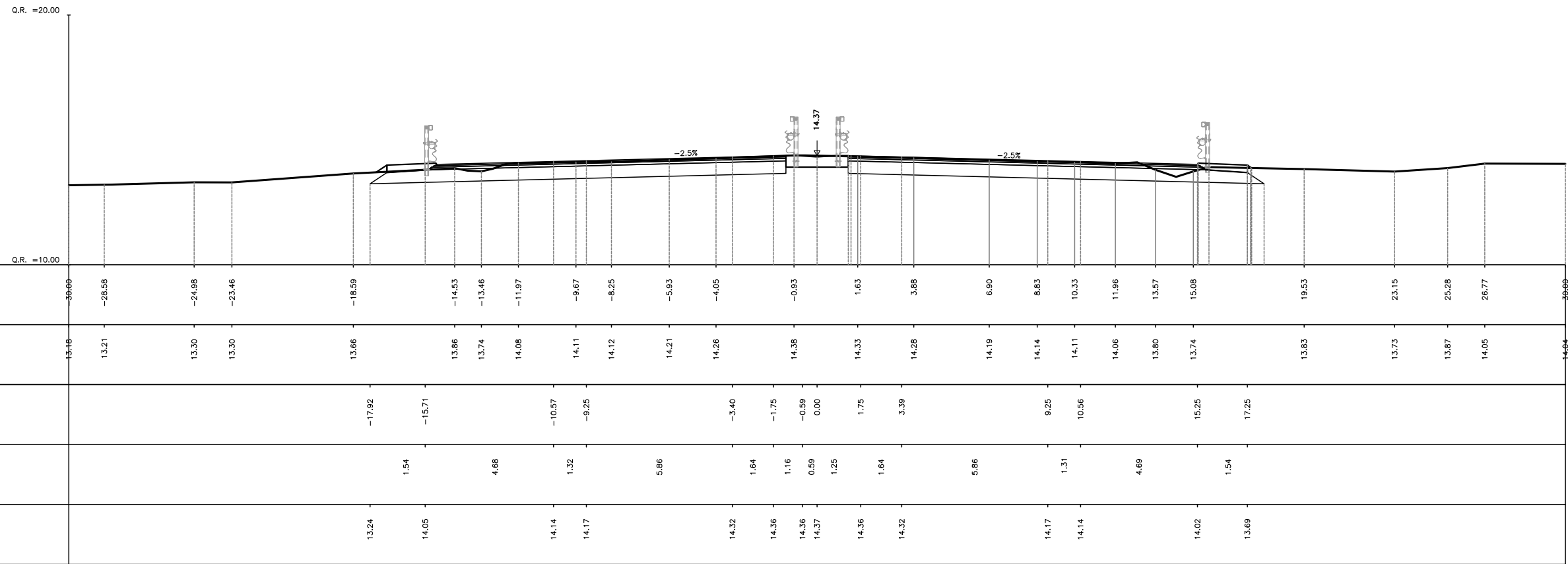
PROGRESSIVA 5+216.416



DISTANZE TERRENO	0.00	-28.40	-25.92	-24.12	-22.12		-15.55	-14.38	-13.10	-11.46	-9.19	-6.33	-4.92	-0.97	1.60	5.45	7.04	8.80	11.53	13.02	14.58	15.83	17.23	22.73	24.62	26.73	28.89	30.00
QUOTE TERRENO	13.21	13.24	13.28	13.24	13.37		13.86	13.65	14.08	14.09	14.11	14.17	14.23	14.38	14.34	14.25	14.20	14.15	14.11	14.05	13.68	13.75	13.87	13.76	13.78	14.04	13.97	14.63
DISTANZE PROGETTO							-17.25	-15.25						-1.25	0.00	1.25					15.25	17.25						
DISTANZE PARZIALI							2.00				14.00			1.25	1.25		14.00				2.00							
QUOTE PROGETTO							13.99	14.02						14.37	14.37	14.37					14.04	14.00						

AREA		
Scavo:	21.76	mq
Rilevato:	0.00	mq
Inerbimento:	2.21	mq
Scotico:	0.00	mq
Prep. p. posa:	0.00	ml
Comp. scavo:	35.84	ml
Gradonatura:	0.00	ml
Demolizione:	0.00	ml

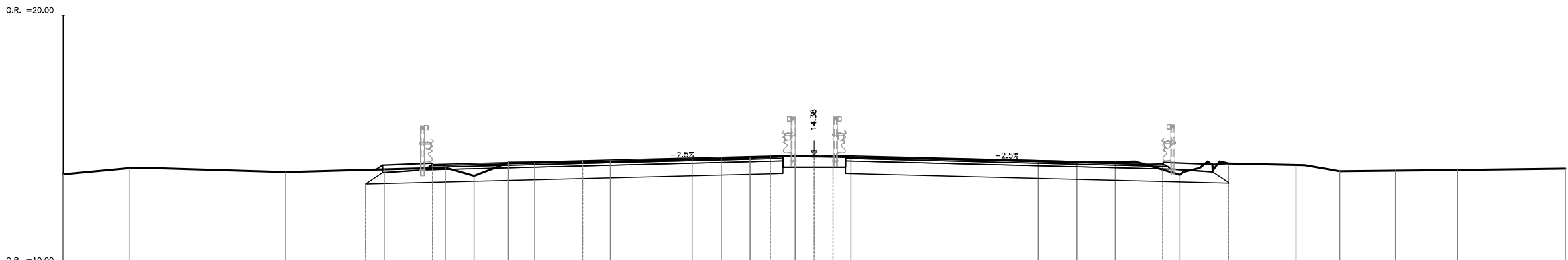
PROGRESSIVA 5+225.000



DISTANZE TERRENO	30.69	-28.58	-24.98	-23.46	-18.59	-14.53	-13.46	-11.97	-9.67	-8.25	-5.93	-4.05	-0.93	1.63	3.88	6.90	8.83	10.33	11.96	13.57	15.08	19.53	23.15	25.28	26.77	30.69
QUOTE TERRENO	13.18	13.21	13.30	13.30	13.66	13.86	13.74	14.08	14.11	14.12	14.21	14.26	14.38	14.33	14.28	14.19	14.14	14.11	14.06	13.80	13.74	13.63	13.73	13.87	14.05	14.64
DISTANZE PROGETTO					-17.92	-15.71			-10.57	-9.25		-3.40	-1.75	-0.59	0.00	1.75	3.39		9.25	10.56	15.25	17.25				
DISTANZE PARZIALI						1.54	4.68		1.32		5.86	1.64	1.16	0.59	1.25	1.64		5.86	1.31	4.69	1.54					
QUOTE PROGETTO					13.24	14.05			14.14	14.17		14.32	14.36	14.36	14.37	14.36	14.32		14.17	14.14	14.02	13.69				

AREA		
Scavo:	21.27	mq
Rilevato:	0.00	mq
Inerbimento:	2.16	mq
Scotico:	0.00	mq
Prep. p. posa:	0.00	ml
Comp. scavo:	34.51	ml
Gradonatura:	0.00	ml
Demolizione:	0.00	ml

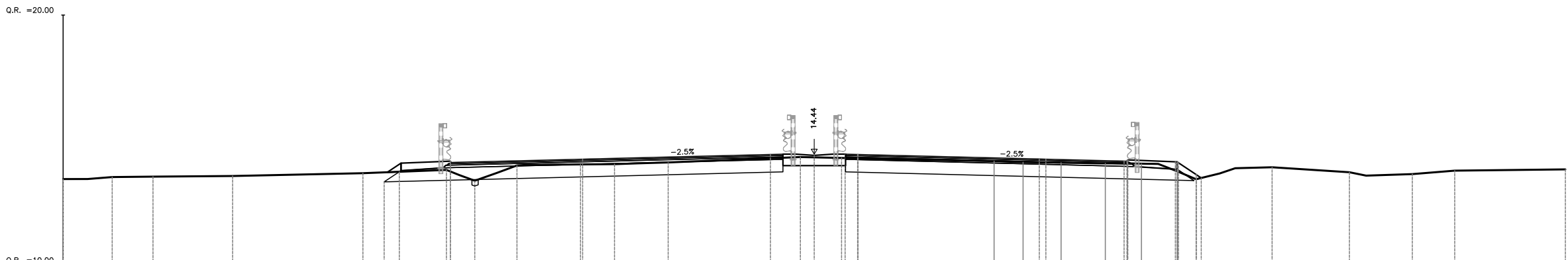
PROGRESSIVA 5+250.000



DISTANZE TERRENO	0.00	-27.37	-21.12	-17.18	-14.71	-13.59	-12.21	-11.17	-8.14	-4.88	-3.71	-2.57	-0.76	1.46	8.95	10.50	12.02	14.61	15.71	19.24	20.99	23.22	25.69	30.00
QUOTE TERRENO	13.63	13.88	13.72	13.83	13.90	13.57	14.10	14.09	14.14	14.23	14.25	14.29	14.36	14.32	14.16	14.12	14.12	13.61	14.15	14.00	13.76	13.78	13.81	13.66
DISTANZE PROGETTO				-17.92	-15.28				-9.25				-1.75	-0.75	0.00	0.75		13.91	15.91					
DISTANZE PARZIALI				1.97	6.00				7.50				1.00	0.75	0.75		13.16	1.97						
QUOTE PROGETTO				13.25	14.08				14.18				14.36	14.38	14.38	14.38		14.52	14.49					

AREA		
Scavo:	15.61	mq
Rilevato:	0.01	mq
Inerbimento:	2.45	mq
Scotico:	0.05	mq
Prep. p. posa:	0.00	ml
Comp. scavo:	32.07	ml
Gradonatura:	0.00	ml
Demolizione:	0.00	ml

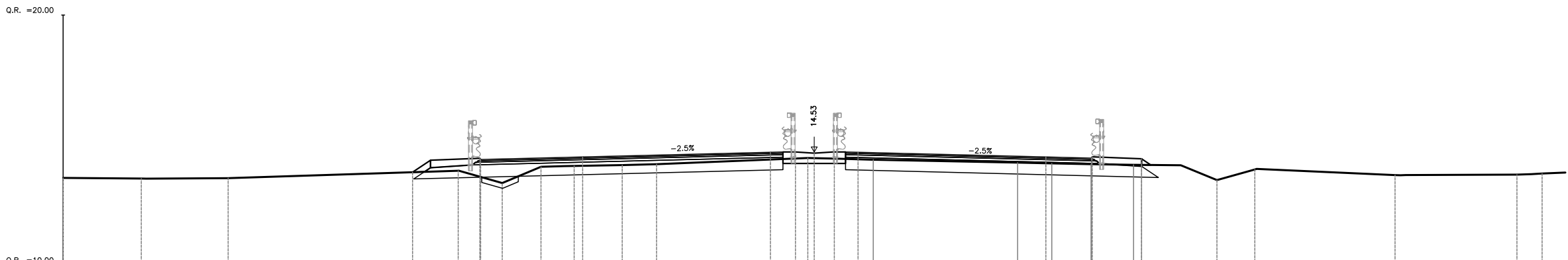
PROGRESSIVA 5+275.000



DISTANZE TERRENO	0.00	-28.04	-26.41	-23.23	-18.03	-14.69	-13.56	-11.87	-9.34	-7.98	-5.83	-0.55	1.09	7.18	8.34	9.86	11.63	13.07	14.51	18.29	21.38	23.89	25.58	30.00
QUOTE TERRENO	13.44	13.52	13.54	13.57	13.68	13.81	13.38	13.99	14.03	14.04	14.11	14.32	14.29	14.16	14.12	14.10	14.07	14.06	13.75	13.92	13.72	13.64	13.78	13.63
DISTANZE PROGETTO					-17.18	-14.54			-9.25			-1.75	0.00	1.23		8.99		12.37	14.42	15.46				
DISTANZE PARZIALI						1.90		5.07			7.24	1.75	1.23		7.24		3.12		1.90					
QUOTE PROGETTO					13.33	14.16			14.24			14.43	14.44	14.44		14.25		14.16	14.13	13.49				

AREA		
Scavo:	10.53	mq
Rilevato:	0.18	mq
Inerbimento:	2.33	mq
Scotico:	0.31	mq
Prep. p. posa:	1.50	ml
Comp. scavo:	28.29	ml
Gradonatura:	0.00	ml
Demolizione:	0.00	ml

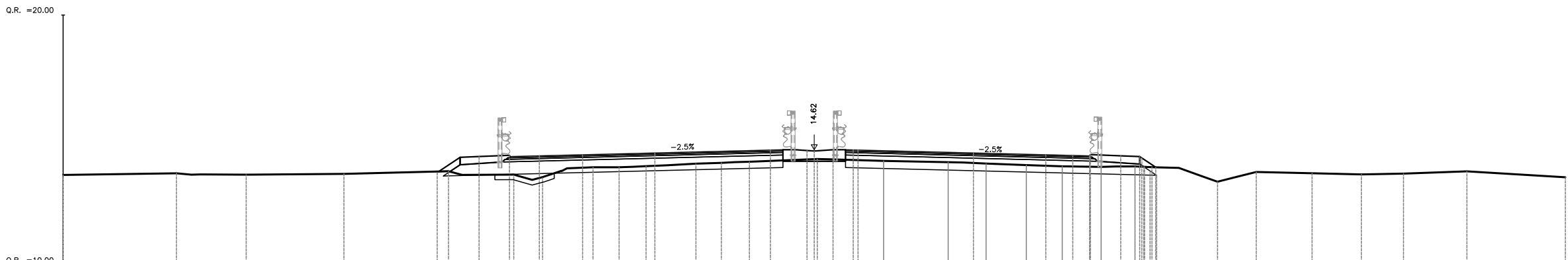
PROGRESSIVA 5+300.000



DISTANZE TERRENO	0.00	-26.88	-23.41	-14.22	-12.46	-10.91	-9.59	-7.67	-6.30	-0.26	0.80	2.36	8.12	9.49	11.06	12.75	16.08	17.60	23.20	28.07	29.07
QUOTE TERRENO	13.49	13.47	13.48	13.78	13.28	13.94	13.97	14.00	14.04	14.29	14.26	14.22	14.10	14.07	14.04	14.01	13.40	13.83	13.60	13.62	13.67
DISTANZE PROGETTO				-16.04	-13.35		-9.25			-1.75	-0.75	0.00	0.75	1.75		9.25	11.07	13.07			
DISTANZE PARZIALI				1.97	4.07			7.50		1.00	0.75	0.75	7.50		1.82	1.97					
QUOTE PROGETTO				13.72	14.28		14.33			14.52	14.53	14.53	14.53	14.52		14.33	14.28	13.95			

AREA		
Scavo:	5.96	mq
Rilevato:	0.21	mq
Inerbimento:	2.45	mq
Scotico:	0.49	mq
Prep. p. posa:	2.37	ml
Comp. scavo:	26.12	ml
Gradonatura:	0.00	ml
Demolizione:	0.00	ml

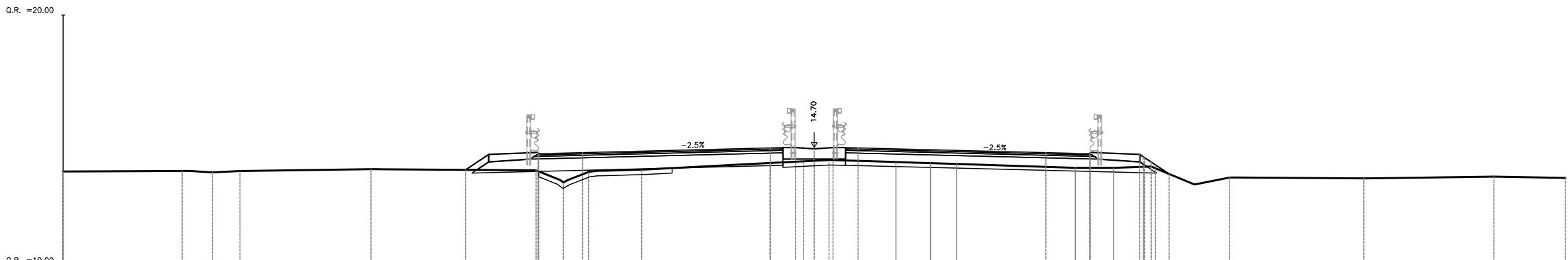
PROGRESSIVA 5+325.000



DISTANZE TERRENO	0.00	-25.47	-22.69	-18.78	-14.61	-12.00	-10.85	-8.84	-7.80	-6.72	-4.72	-3.71	-2.59	0.12	2.77	5.35	6.86	8.47	9.90	11.46	12.81	16.11	17.65	19.88	21.86	23.53	26.07	30.00
QUOTE TERRENO	13.61	13.67	13.62	13.65	13.76	13.62	13.52	13.92	13.92	13.96	14.06	14.09	14.14	14.25	14.17	14.12	14.06	14.00	13.95	13.93	13.95	13.34	13.73	13.68	13.63	13.66	13.75	13.51
DISTANZE PROGETTO					-15.06	-13.39	-12.17	-10.98	-9.25	-6.36			-1.75	-0.29	0.00	0.75	6.36	9.25	10.33	12.24	13.49							
DISTANZE PARZIALI						1.21	1.16	1.73	2.89		4.61		1.46	0.29	0.75		4.61	2.89	1.08	1.21								
QUOTE PROGETTO					13.70	14.34	14.39	14.37	14.42	14.49			14.60	14.58	14.62		14.49	14.42	14.39	14.37	14.02							

AREA		
Scavo:	2.58	mq
Rilevato:	0.75	mq
Inerbimento:	2.54	mq
Scotico:	1.61	mq
Prep. p. posa:	7.83	ml
Comp. scavo:	19.52	ml
Gradonatura:	0.00	ml
Demolizione:	0.00	ml

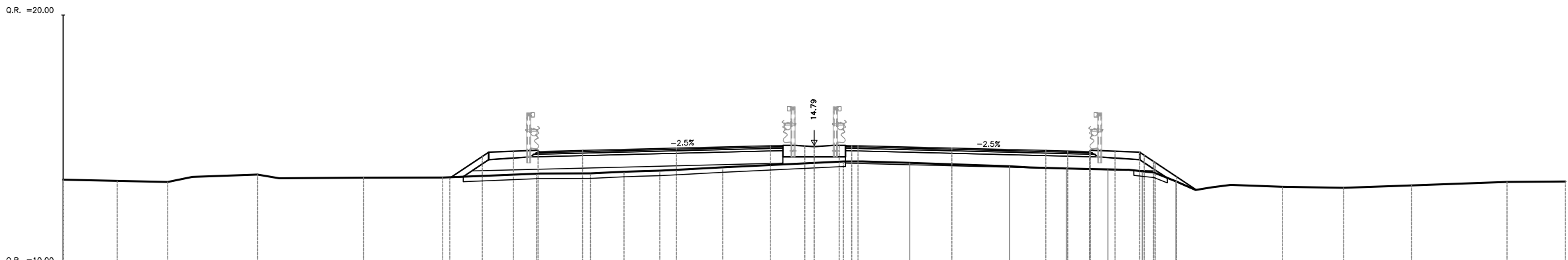
PROGRESSIVA 5+350.000



DISTANZE TERRENO	0.00	-25.24	-24.04	-22.84	-17.70	-11.11	-10.02	-9.01	-6.89	-1.77	-0.43	0.59	3.26	4.64	5.68	10.43	11.96	13.14	16.59	21.95	27.15	30.69
QUOTE TERRENO	13.75	13.77	13.71	13.76	13.84	13.79	13.51	13.73	13.62	14.09	14.15	14.20	14.13	14.08	14.05	13.89	13.89	13.93	13.51	13.47	13.54	13.49
DISTANZE PROGETTO		-13.93	-11.03	-9.25		-1.75	-0.75	0.00	0.75	1.75			9.25	11.00	13.00	14.18						
DISTANZE PARZIALI			1.97	1.75		7.50				1.00	0.75	0.75		7.50		1.75	1.97					
QUOTE PROGETTO		13.81	14.51	14.50		14.69	14.70	14.70	14.70	14.88			14.50	14.46	14.43	13.65						

AREA		
Scavo:	0.49	mq
Rilevato:	2.70	mq
Inerbimento:	3.02	mq
Scotico:	3.32	mq
Prep. p. posa:	16.61	ml
Comp. scavo:	11.52	ml
Gradonatura:	0.00	ml
Demolizione:	0.00	ml

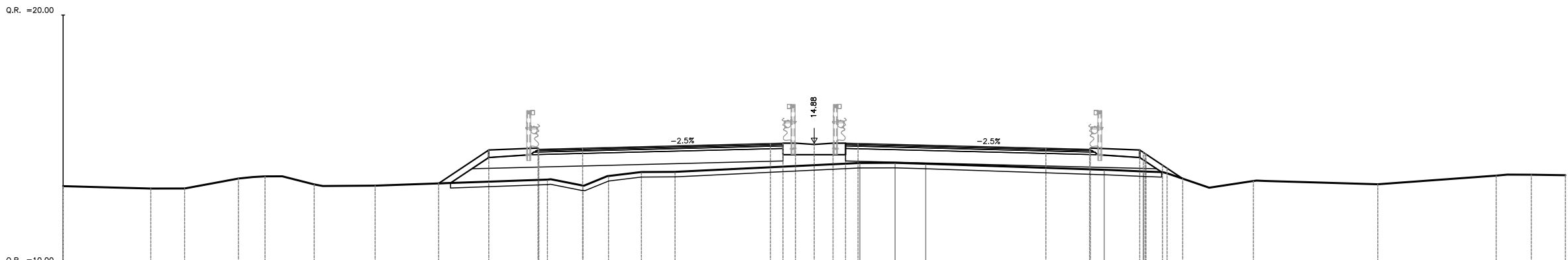
PROGRESSIVA 5+375.000



DISTANZE TERRENO	0.00	-27.84	-25.82	-22.24	-18.01	-14.84	-11.09	-8.83	-7.60	-6.17	-3.66	1.16	3.82	7.80	10.07	11.73	13.10	14.44	18.70	21.15	23.85	27.67	30.00
QUOTE TERRENO	13.42	13.37	13.33	13.62	13.50	13.51	13.66	13.67	13.74	13.78	13.91	14.15	14.09	13.96	13.87	13.83	13.75	13.35	13.13	13.09	13.19	13.33	13.35
DISTANZE PROGETTO						-14.56	-13.26	-12.02	-11.02	-9.25	-5.50	-1.75	-0.38	0.00	0.75	5.50	9.25	11.00	12.01	13.18	14.47		
DISTANZE PARZIALI										3.75		3.75	1.37	0.38	0.75	3.75		3.75					
QUOTE PROGETTO						13.48	14.35	14.56	14.57	14.59	14.68	14.78	14.77	14.79	14.79	14.68	14.59	14.55	14.56	14.40	13.54		

AREA		
Scavo:	0.00	mq
Rilevato:	7.33	mq
Inerbimento:	3.05	mq
Scotico:	5.71	mq
Prep. p. posa:	28.40	ml
Comp. scavo:	0.00	ml
Gradonatura:	0.00	ml
Demolizione:	0.00	ml

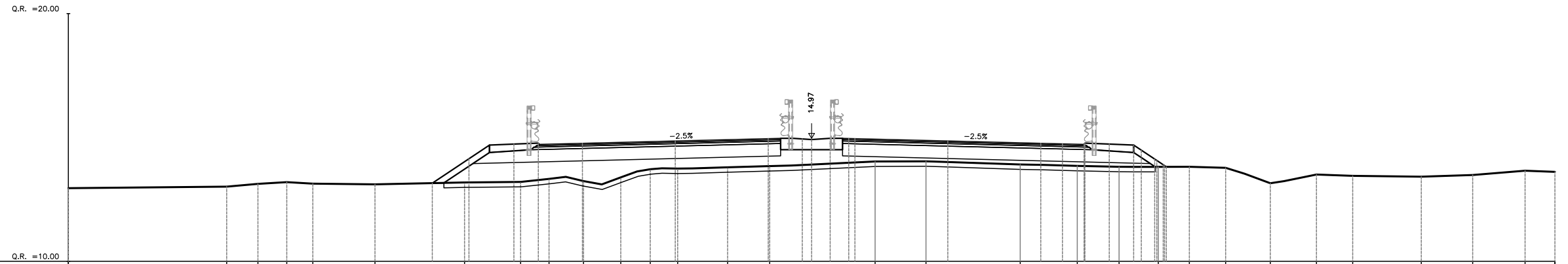
PROGRESSIVA 5+400.000



DISTANZE TERRENO	0.00	-26.50	-25.15	-23.00	-21.94	-19.97	-17.54	-10.66	-9.24	-8.22	-6.90	-5.56	1.82	3.23	4.45	11.58	13.14	17.54	22.51	27.24	28.64	30.00
QUOTE TERRENO	13.16	13.07	13.07	13.46	13.55	13.23	13.18	13.42	13.18	13.57	13.73	13.73	14.09	14.09	14.06	13.81	13.75	13.37	13.24	13.58	13.62	13.68
DISTANZE PROGETTO								-15.00	-13.00	-11.03	-9.25		-1.75	0.00	1.25		9.25	11.00	13.00	14.09		
DISTANZE PARZIALI								2.00	1.97	1.75		7.50		1.75	1.25		7.50	1.75	1.97			
QUOTE PROGETTO								13.27	14.61	14.68	14.68		14.87	14.88	14.88		14.68	14.63	14.61	13.88		

AREA		
Scavo:	0.00	mq
Rilevato:	11.37	mq
Inerbimento:	3.09	mq
Scotico:	5.77	mq
Prep. p. posa:	28.71	ml
Comp. scavo:	0.00	ml
Gradonatura:	0.00	ml
Demolizione	0.00	ml

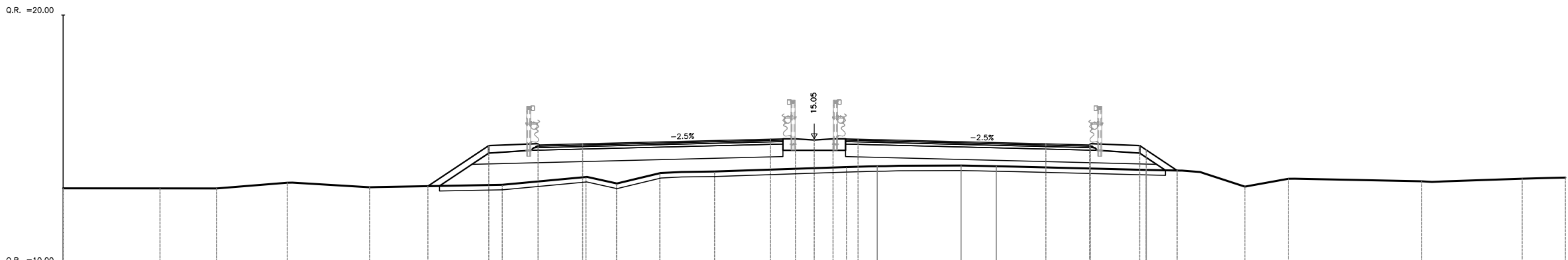
PROGRESSIVA 5+425.000



DISTANZE TERRENO	0+00	-23.61	-22.35	-21.18	-20.13	-17.62	-14.01	-11.75	-10.60	-9.21	-7.70	-6.51	-5.41	-3.39	-1.69	2.56	4.62	8.42	10.72	12.41	13.99	15.24	16.71	18.51	20.38	21.84	24.61	26.68	28.80	30.69
QUOTE TERRENO	12.95	13.01	13.13	13.20	13.13	13.11	13.18	13.21	13.33	13.24	13.39	13.72	13.74	13.80	13.84	14.03	14.04	13.91	13.85	13.82	13.81	13.82	13.77	13.15	13.50	13.45	13.42	13.48	13.66	13.61
DISTANZE PROGETTO						-15.31	-13.83	-12.02	-11.02	-9.25		-5.50		-1.75	-0.38	0.00	0.75		5.50		9.25	11.00	12.01	13.31	14.32					
DISTANZE PARZIALI											3.75			3.75	1.37	0.38	0.75		3.75		3.75									
QUOTE PROGETTO						13.15	14.14	14.73	14.75	14.77		14.86		14.95	14.94	14.97	14.97		14.86		14.77	14.72	14.73	14.49	13.81					

AREA		
Scavo:	0.00	mq
Rilevato:	13.88	mq
Inerbimento:	3.18	mq
Scotico:	5.82	mq
Prep. p. posa:	29.00	ml
Comp. scavo:	0.00	ml
Gradonatura:	0.00	ml
Demolizione:	0.00	ml

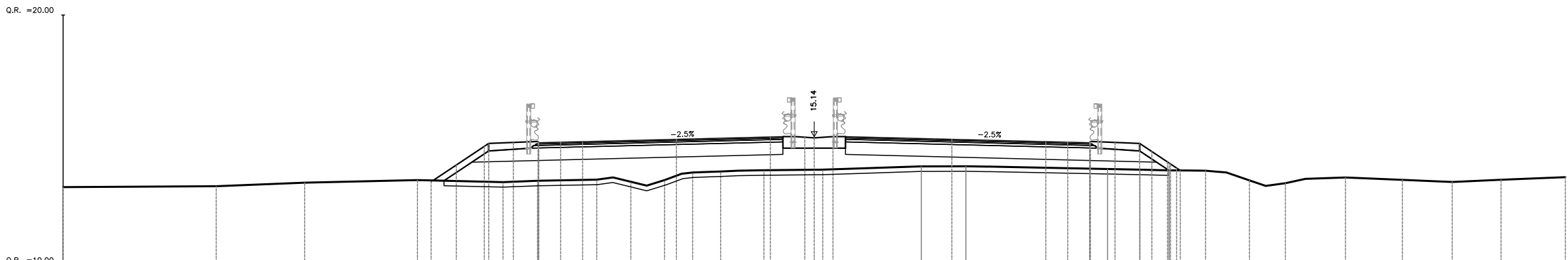
PROGRESSIVA 5+450.000



DISTANZE TERRENO	0.00	-26.13	-23.88	-21.05	-17.76	-12.46	-9.12	-7.90	-6.17	-3.98	1.29	2.51	5.86	7.27	13.26	14.61	17.20	18.94	24.25	28.28	30.00
QUOTE TERRENO	13.67	13.07	13.07	13.30	13.12	13.21	13.53	13.27	13.68	13.75	13.92	13.95	13.99	13.96	13.81	13.78	13.14	13.46	13.35	13.46	13.56
DISTANZE PROGETTO		-15.43	-13.00	-11.03	-9.25	-1.75	-0.75	0.00	0.75	1.75	9.25	11.00	13.00	14.49							
DISTANZE PARZIALI		2.43	1.97	1.75	7.50	1.00	0.75	0.75	1.00	7.50	1.75	1.97	1.23								
QUOTE PROGETTO		13.16	14.78	14.86	14.85	15.04	15.05	15.05	15.05	15.07	14.85	14.81	14.78	13.78							

AREA		
Scavo:	0.00	mq
Rilevato:	16.95	mq
Inerbimento:	3.16	mq
Scotico:	5.82	mq
Prep. p. posa:	28.95	ml
Comp. scavo:	0.00	ml
Gradonatura:	0.00	ml
Demolizione:	0.00	ml

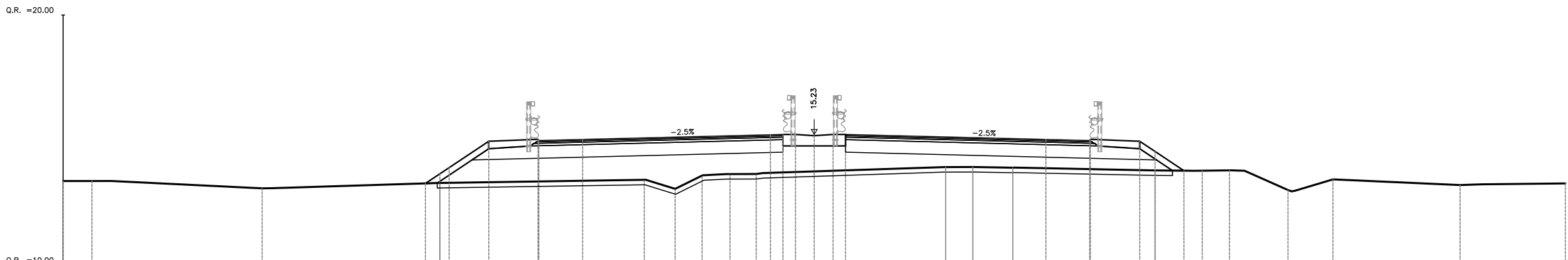
PROGRESSIVA 5+475.000



DISTANZE TERRENO	0.00	-23.89	-20.36	-15.85	-12.43	-11.05	-8.69	-7.32	-5.98	-4.86	-3.74	-2.01	0.34	4.28	6.06	11.71	13.01	14.16	15.63	17.38	18.82	21.22	23.49	25.48	27.43	30.00
QUOTE TERRENO	13.12	13.16	13.30	13.40	13.32	13.38	13.42	13.33	13.40	13.71	13.75	13.80	13.82	13.95	13.96	13.85	13.82	13.79	13.78	13.39	13.28	13.51	13.41	13.33	13.42	13.52
DISTANZE PROGETTO				-15.30	-14.30	-13.18	-12.02	-11.02	-9.25	-5.50	-1.75	-0.38	0.00	0.75	5.50	9.25	11.00	12.01	13.48	14.62						
DISTANZE PARZIALI				1.00	1.12				3.75		3.75	1.37	0.38	0.75	3.75	3.75										
QUOTE PROGETTO				13.33	14.00	14.75	14.91	14.92	14.94	15.03	15.13	15.12	15.14	15.14	15.03	14.94	14.90	14.91	14.54	13.79						

AREA		
Scavo:	0.00	mq
Rilevato:	21.17	mq
Inerbimento:	3.29	mq
Scotico:	5.91	mq
Prep. p. posa:	29.36	ml
Comp. scavo:	0.00	ml
Gradonatura:	0.00	ml
Demolizione:	0.00	ml

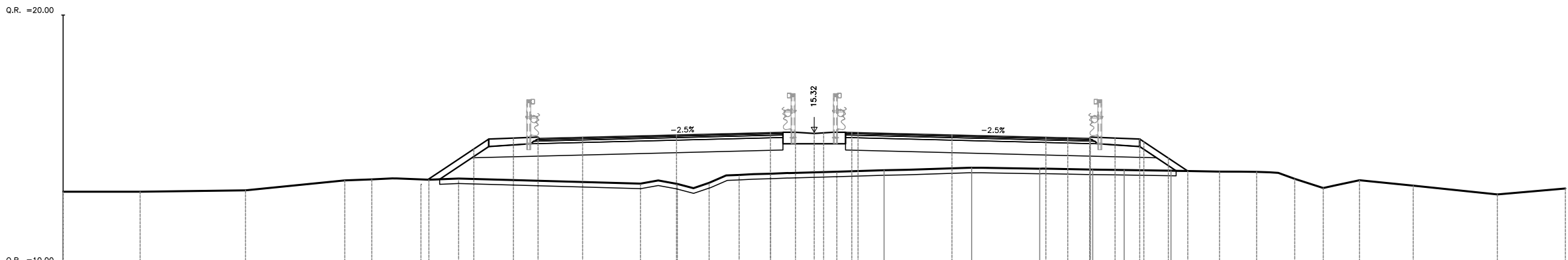
PROGRESSIVA 5+500.000



DISTANZE TERRENO	0.00	-28.85	-22.05	-14.95		-6.79	-5.56	-4.48	-3.36	-2.32		5.25	6.33	7.83		13.61	16.59	18.92	20.72		25.80	30.00		
QUOTE TERRENO	13.37	13.37	13.07	13.29		13.41	13.05	13.58	13.64	13.65		13.93	13.93	13.90		13.79	13.79	13.01	13.43		13.20	13.27		
DISTANZE PROGETTO				-15.53			-13.00		-11.03		-9.25					9.25		11.00		13.00		14.76		
DISTANZE PARZIALI					1.58		1.97		1.75		7.50		1.75	1.25		7.50		1.75	1.97		1.15			
QUOTE PROGETTO				13.27			14.96		15.03		15.03		15.22	15.23	15.23		15.03		14.98		14.96		13.78	

AREA		
Scavo:	0.00	mq
Rilevato:	24.42	mq
Inerbimento:	3.30	mq
Scotico:	5.91	mq
Prep. p. posa:	29.42	ml
Comp. scavo:	0.00	ml
Gradonatura:	0.00	ml
Demolizione:	0.00	ml

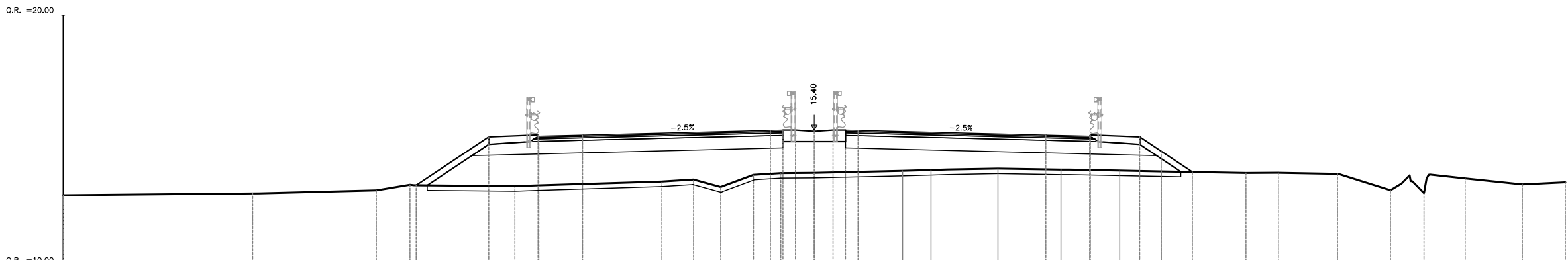
PROGRESSIVA 5+525.000



DISTANZE TERRENO	0.00	-26.82	-22.72	-18.75	-17.67	-15.39	-14.20		-6.84	-5.47	-4.20	-3.00	-1.74	0.90	2.79	6.28	9.01	11.12	12.38	14.25	16.19	17.67	19.19	20.33	21.78	23.92	27.29	36.69					
QUOTE TERRENO	12.94	12.94	12.99	13.39	13.43	13.42	13.47		13.26	13.25	13.29	13.61	13.66	13.74	13.80	13.90	13.86	13.82	13.81	13.78	13.74	13.73	13.45	13.09	13.40	13.18	12.83	13.67					
DISTANZE PROGETTO						-15.71	-13.60	-12.02	-11.01	-9.25				-1.75	-0.75	0.00	0.37	1.50									5.50	9.25	11.00	12.02	13.17	14.92	
DISTANZE PARZIALI							1.17								1.00	0.75	0.37	1.23										3.75					
QUOTE PROGETTO						13.24	14.65	15.08	15.10	15.12				15.21	15.30	15.32	15.32	15.29	15.32									15.21	15.12	15.07	15.08	14.93	13.76

AREA		
Scavo:	0.00	mq
Rilevato:	28.88	mq
Inerbimento:	3.50	mq
Scotico:	6.05	mq
Prep. p. posa:	30.10	ml
Comp. scavo:	0.00	ml
Gradonatura:	0.00	ml
Demolizione:	0.00	ml

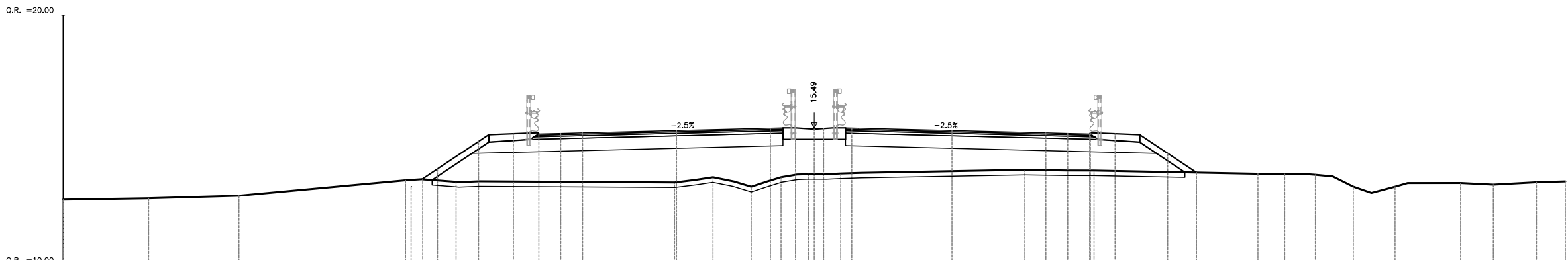
PROGRESSIVA 5+550.000



DISTANZE TERRENO	0.00	-22.43	-17.49	-16.15	-11.96	-6.09	-4.82	-3.74	-2.43	-1.34	0.00	3.53	4.66	7.34	9.85	12.20	13.86	17.24	18.55	20.90	23.02	24.35	26.00	28.28	30.00
QUOTE TERRENO	12.80	12.87	12.99	13.22	13.16	13.35	13.43	13.13	13.62	13.68	13.69	13.77	13.80	13.86	13.82	13.78	13.75	13.69	13.70	13.65	13.00	12.88	13.47	13.23	13.32
DISTANZE PROGETTO				-15.90	-13.00	-11.03	-9.25		-1.75	0.00	1.25				9.25	11.00	13.00	15.10							
DISTANZE PARZIALI			2.90		1.97	1.75		7.50	1.75	1.25		7.50			1.75	1.97	1.24								
QUOTE PROGETTO			13.20		15.13	15.21	15.20		15.39	15.40	15.40				15.20	15.16	15.13	13.73							

AREA		
Scavo:	0.00	mq
Rilevato:	31.46	mq
Inerbimento:	3.49	mq
Scotico:	6.04	mq
Prep. p. posa:	30.07	ml
Comp. scavo:	0.00	ml
Gradonatura:	0.00	ml
Demolizione:	0.00	ml

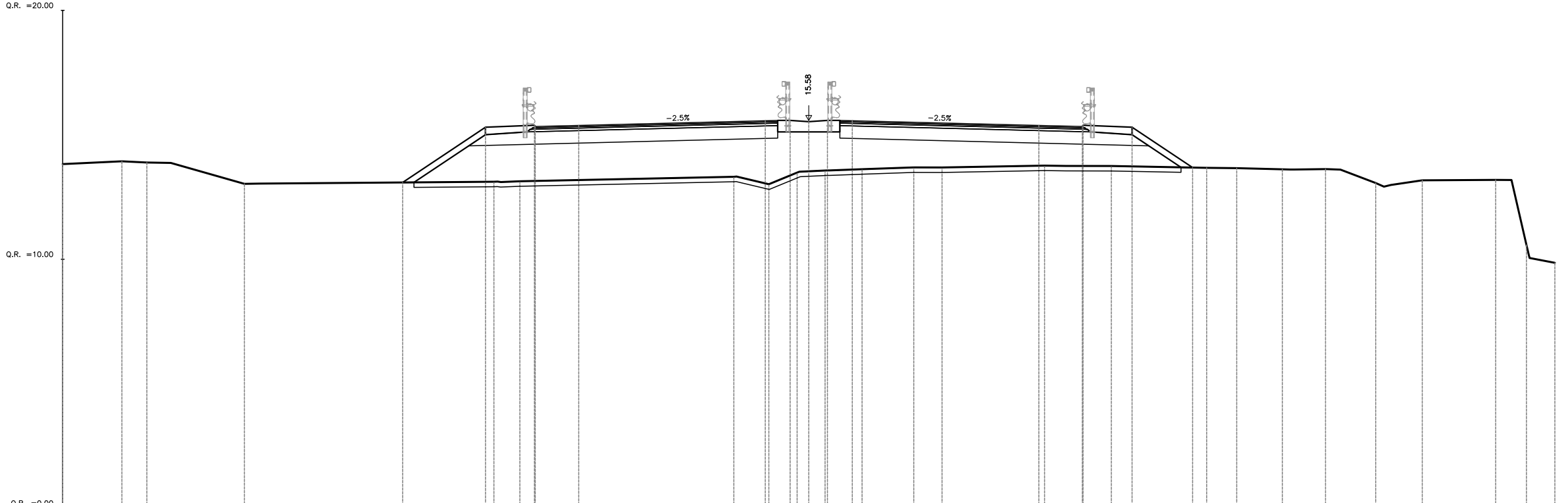
PROGRESSIVA 5+575.000



DISTANZE TERRENO	0.00	-26.58	-22.98	-16.32	-14.31	-5.58	-4.04	-2.52	-1.33	-0.24	1.06	8.41	10.10	11.18	17.72	18.79	20.02	21.53	23.20	25.82	27.12	28.85	30.00	
QUOTE TERRENO	12.62	12.68	12.78	13.40	13.34	13.31	13.52	13.14	13.52	13.64	13.67	13.81	13.79	13.79	13.66	13.64	13.62	13.14	13.14	13.29	13.22	13.32	13.35	
DISTANZE PROGETTO				-16.10	-15.05			-13.41	-12.01	-11.00	-9.25													
DISTANZE PARZIALI						3.75		3.75	1.00	0.75	0.38	1.12	4.00	3.75		1.12	1.15							
QUOTE PROGETTO				13.15	13.65	14.95	15.26	15.25	15.29	15.38	15.48	15.49	15.49	15.47	15.46	15.38	15.29	15.25	15.26	14.47	13.71			

AREA		
Scavo:	0.00	mq
Rilevato:	37.56	mq
Inerbimento:	3.73	mq
Scotico:	6.20	mq
Prep. p. posa:	30.84	ml
Comp. scavo:	0.00	ml
Gradonatura:	0.00	ml
Demolizione:	0.00	ml

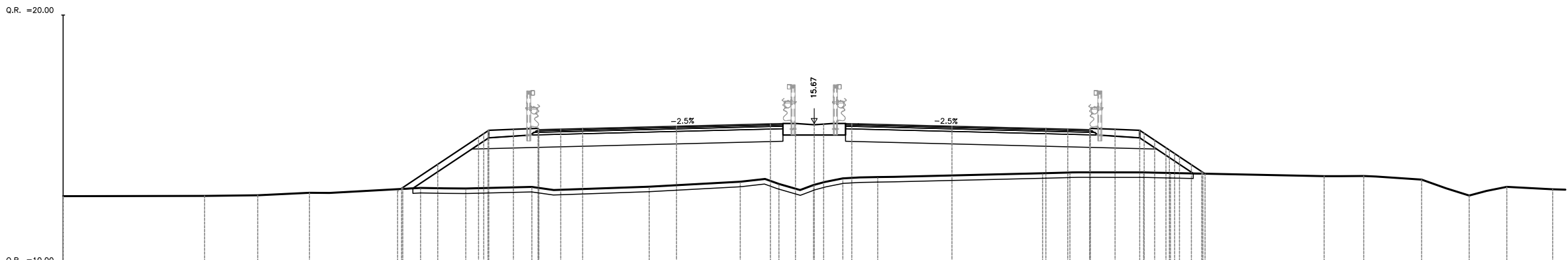
PROGRESSIVA 5+600.000



DISTANZE TERRENO	0.00	-27.62	-26.62	-22.69		-12.66	-11.62		-3.01	-1.61	-0.47	0.66	2.14		4.22	5.36		9.48		12.17		16.00	17.21	19.04	20.78	22.80	24.67	27.62	28.86	30.69
QUOTE TERRENO	13.82	13.94	13.89	13.03		13.11	13.13		13.31	13.01	13.48	13.56	13.62		13.69	13.69		13.76		13.75		13.67	13.66	13.61	13.62	13.06	13.17	13.19	10.58	9.86
DISTANZE PROGETTO				-16.33		-13.00	-11.03		-9.25		-1.75	-0.75	0.00	0.75	1.75			9.25		11.00		13.00		15.43						
DISTANZE PARZIALI					3.33	1.97	1.75		7.50		1.00	0.75	1.00		7.50			1.75		1.97		2.43								
QUOTE PROGETTO				13.09		15.31	15.38		15.38		15.57	15.58	15.58	15.58	15.57			15.38		15.33		15.31		13.68						

AREA		
Scavo:	0.00	mq
Rilevato:	42.33	mq
Inerbimento:	2.72	mq
Scotico:	6.27	mq
Prep. p. posa:	31.17	ml
Comp. scavo:	0.00	ml
Gradonatura:	0.00	ml
Demolizione:	0.00	ml

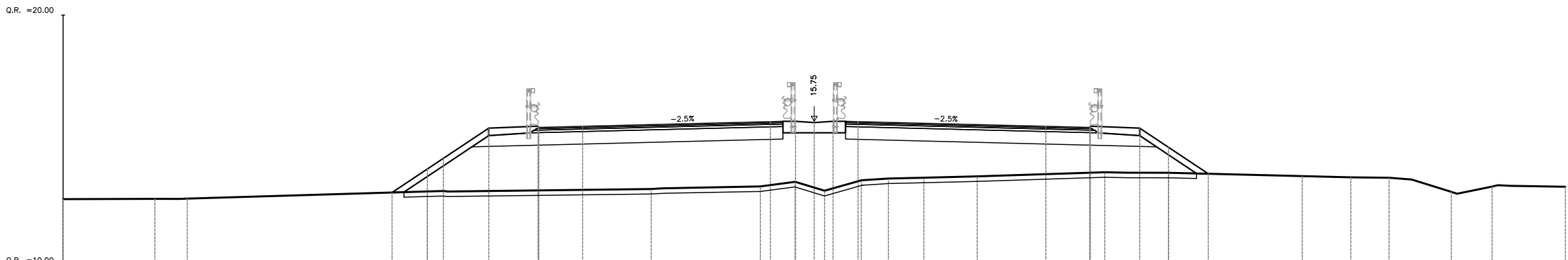
PROGRESSIVA 5+625.000



DISTANZE TERRENO	0.00	-24.35	-22.23	-20.16	-15.72	-13.82	-11.28	-6.59	-2.96	-1.41	-0.03	1.14	2.53	9.12	10.21	13.16	14.23	20.37	21.95	24.26	26.16	27.66	29.49
QUOTE TERRENO	12.76	12.77	12.80	12.90	13.09	13.07	13.13	13.14	13.34	13.25	13.21	13.47	13.52	13.68	13.71	13.71	13.69	13.56	13.57	13.42	12.79	13.13	13.03
DISTANZE PROGETTO					-16.64	-15.04	-13.41	-12.02	-11.01	-9.25	-5.50	-1.75	-0.75	0.00	0.37	1.50	5.50	9.25	11.00	12.02	13.18	14.18	15.48
DISTANZE PARZIALI					1.40	1.63		3.75	3.75	1.00	0.75	0.37	1.13	4.00	3.75								
QUOTE PROGETTO					12.97	14.03	15.12	15.43	15.45	15.47	15.56	15.65	15.67	15.67	15.64	15.66	15.56	15.47	15.42	15.43	15.27	14.60	13.74

AREA		
Scavo:	0.00	mq
Rilevato:	47.62	mq
Inerbimento:	3.98	mq
Scotico:	6.36	mq
Prep. p. posa:	31.66	ml
Comp. scavo:	0.00	ml
Gradonatura:	0.00	ml
Demolizione:	0.00	ml

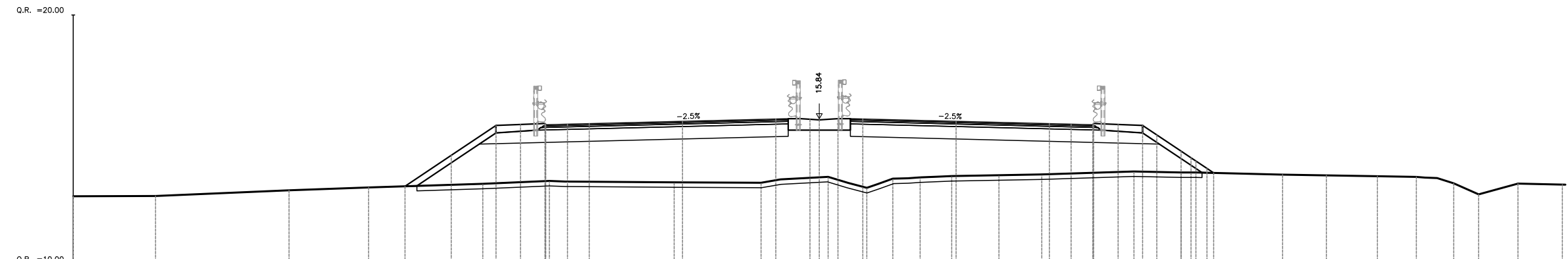
PROGRESSIVA 5+650.000



DISTANZE TERRENO	0.00	-26.34	-25.04	-15.45	-6.51	-2.15	-0.77	0.41	1.88	2.96	4.38	6.51	11.60	14.15	19.49	21.43	22.96	25.44	27.07	36.69
QUOTE TERRENO	12.84	12.65	12.66	12.95	13.05	13.15	13.33	12.98	13.39	13.46	13.50	13.55	13.72	13.69	13.56	13.51	13.50	12.93	13.14	13.14
DISTANZE PROGETTO				-16.86	-15.45	-13.00	-11.03	-9.25					9.25	11.00	13.00	14.15	15.74			
DISTANZE PARZIALI				1.41	1.63	1.97	1.75		7.50											
QUOTE PROGETTO				12.91	13.85	15.48	15.56	15.55		15.74	15.75	15.75	15.75	15.75	15.74	15.55	15.51	15.48	14.71	13.66

AREA		
Scavo:	0.00	mq
Rilevato:	46.50	mq
Inerbimento:	3.96	mq
Scotico:	6.34	mq
Prep. p. posa:	31.57	ml
Comp. scavo:	0.00	ml
Gradonatura:	0.00	ml
Demolizione:	0.00	ml

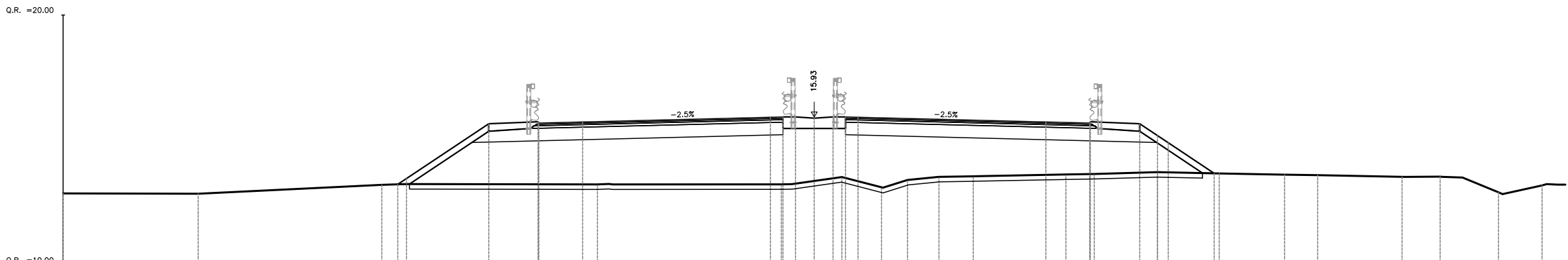
PROGRESSIVA 5+675.000



DISTANZE TERRENO	0.00	-26.69	-21.32	-18.12	-13.53	-10.86	-5.84	-2.34	0.35	1.91	2.96	4.06	5.32	7.22	8.95	12.65	14.55	18.63	20.39	22.44	24.01	25.51	26.51	28.09	29.88
QUOTE TERRENO	16.73	12.74	12.97	13.08	13.23	13.34	13.29	13.27	13.51	13.07	13.43	13.48	13.54	13.57	13.60	13.72	13.68	13.59	13.56	13.53	13.50	13.24	12.80	13.23	13.19
DISTANZE PROGETTO					-16.66	-14.80	-13.00	-11.03	-9.25	-5.50	-1.75	-0.38	0.00	0.75	1.75	5.50	9.25	11.00	12.02	13.57	14.95				
DISTANZE PARZIALI					1.86	1.80		3.75	3.75	1.37	0.38	0.75	1.00	3.75	3.75										
QUOTE PROGETTO					13.13	14.37	15.57	15.65	15.64	15.73	15.83	15.82	15.84	15.84	15.83	15.73	15.64	15.60	15.61	15.19	14.27				

AREA		
Scavo:	0.00	mq
Rilevato:	50.14	mq
Inerbimento:	3.98	mq
Scotico:	6.36	mq
Prep. p. posa:	31.68	ml
Comp. scavo:	0.00	ml
Gradonatura:	0.00	ml
Demolizione:	0.00	ml

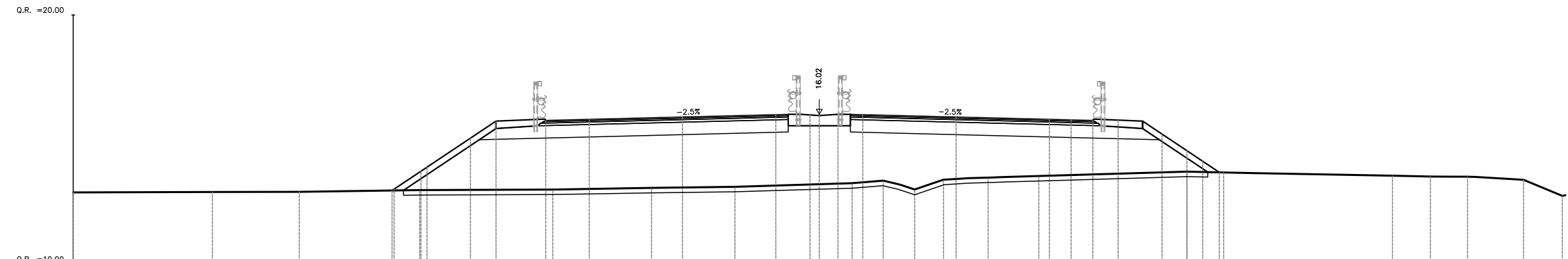
PROGRESSIVA 5+700.000



DISTANZE TERRENO	0.00	-24.60	-17.27		-8.66	-1.32	1.10	2.69	3.72	4.98	6.35	10.05	11.18	13.71	16.17	18.79	20.11	23.48	25.00	27.33	29.07
QUOTE TERRENO	12.87	12.86	13.21		13.23	13.23	13.52	13.11	13.41	13.53	13.55	13.63	13.65	13.72	13.67	13.62	13.60	13.53	13.54	12.92	13.19
DISTANZE PROGETTO			-16.63		-13.00	-11.03	-9.25					9.25	11.00	13.00	14.14	15.97					
DISTANZE PARZIALI			3.29		1.97	1.75		7.50	1.75	1.25		8.00	1.75	1.97		1.84					
QUOTE PROGETTO			13.23		15.66	15.73	15.73		15.92	15.88	15.93		15.73	15.68	15.66	14.90	13.67				

AREA		
Scavo:	0.00	mq
Rilevato:	57.29	mq
Inerbimento:	4.18	mq
Scotico:	6.49	mq
Prep. p. posa:	32.34	ml
Comp. scavo:	0.00	ml
Gradonatura:	0.00	ml
Demolizione:	0.00	ml

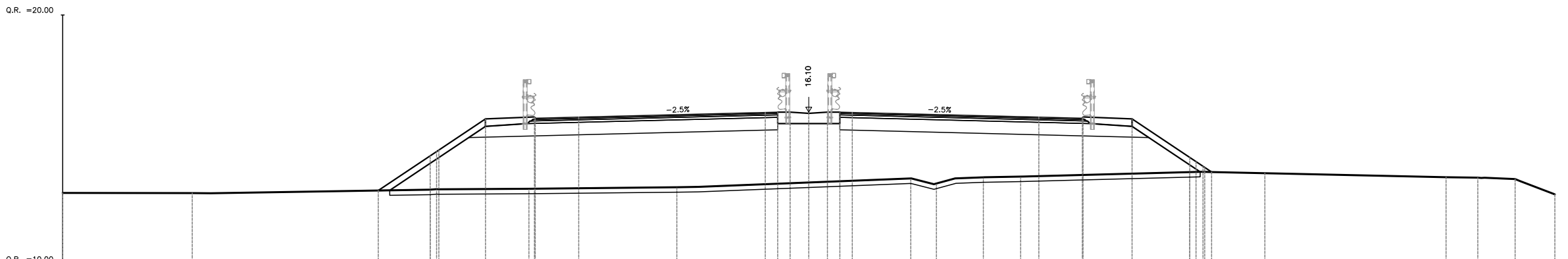
PROGRESSIVA 5+725.000



DISTANZE TERRENO	0.00	-24.41	-20.91	-16.07	-10.72	-6.74	-3.39	1.32	2.57	3.84	4.99	6.79	8.83	14.78	16.26	23.05	24.57	26.07	28.32	29.88	
QUOTE TERRENO	12.88	12.90	12.90	12.97	13.00	13.06	13.11	13.25	13.35	13.00	13.39	13.47	13.54	13.71	13.68	13.55	13.52	13.51	13.39	12.74	
DISTANZE PROGETTO				-17.18	-16.02	-14.03	-13.00	-11.03	-9.25	-5.50	-1.75	-0.38	0.00	0.75	1.75	5.50	9.25	11.00	12.02	13.78	15.42
DISTANZE PARZIALI						1.34	1.03			3.75						3.75					
QUOTE PROGETTO				12.96	13.73	15.06	15.74	15.82	15.82	15.91	16.00	15.99	16.02	16.02	16.00	15.91	15.82	15.77	15.78	15.22	14.13

AREA		
Scavo:	0.00	mq
Rilevato:	59.29	mq
Inerbimento:	4.25	mq
Scotico:	6.53	mq
Prep. p. posa:	32.59	ml
Comp. scavo:	0.00	ml
Gradonatura:	0.00	ml
Demolizione:	0.00	ml

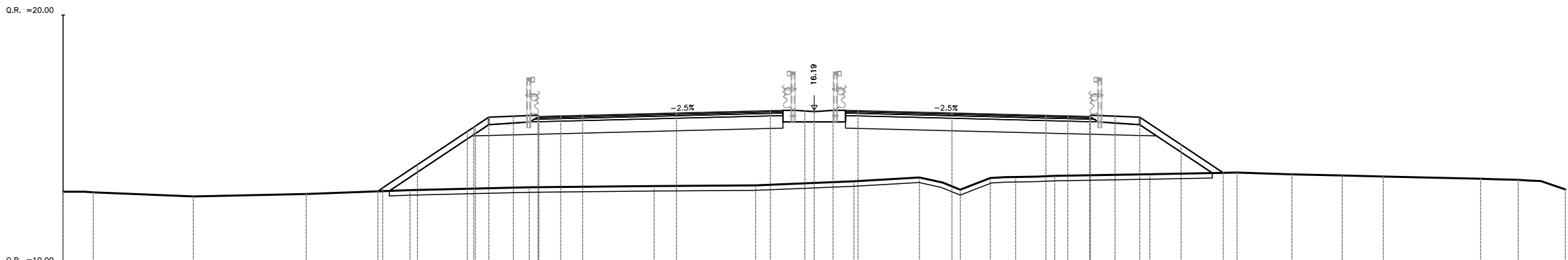
PROGRESSIVA 5+750.000



DISTANZE TERRENO	0.00	-24.79	-15.22	-11.25	-5.30	4.10	5.13	7.02	8.52	15.32	18.34	25.63	26.90	28.40	36.69
QUOTE TERRENO	12.86	12.85	12.89	13.03	13.09	13.44	13.24	13.49	13.51	13.70	13.65	13.49	13.47	13.42	12.86
DISTANZE PROGETTO		-17.31	-15.22	-13.00	-11.03	-9.25	-1.75	0.00	1.25	9.25	11.00	13.00	15.32		
DISTANZE PARZIALI		2.09	1.88	1.97	1.75	7.50	1.75	1.25	8.00	1.75	1.97	2.32			
QUOTE PROGETTO		12.96	14.35	15.63	15.91	15.90	16.09	16.05	16.10	15.90	15.86	15.83	14.28		

AREA		
Scavo:	0.00	mq
Rilevato:	61.30	mq
Inerbimento:	4.34	mq
Scotico:	6.61	mq
Prep. p. posa:	32.87	ml
Comp. scavo:	0.00	ml
Gradonatura:	0.00	ml
Demolizione:	0.00	ml

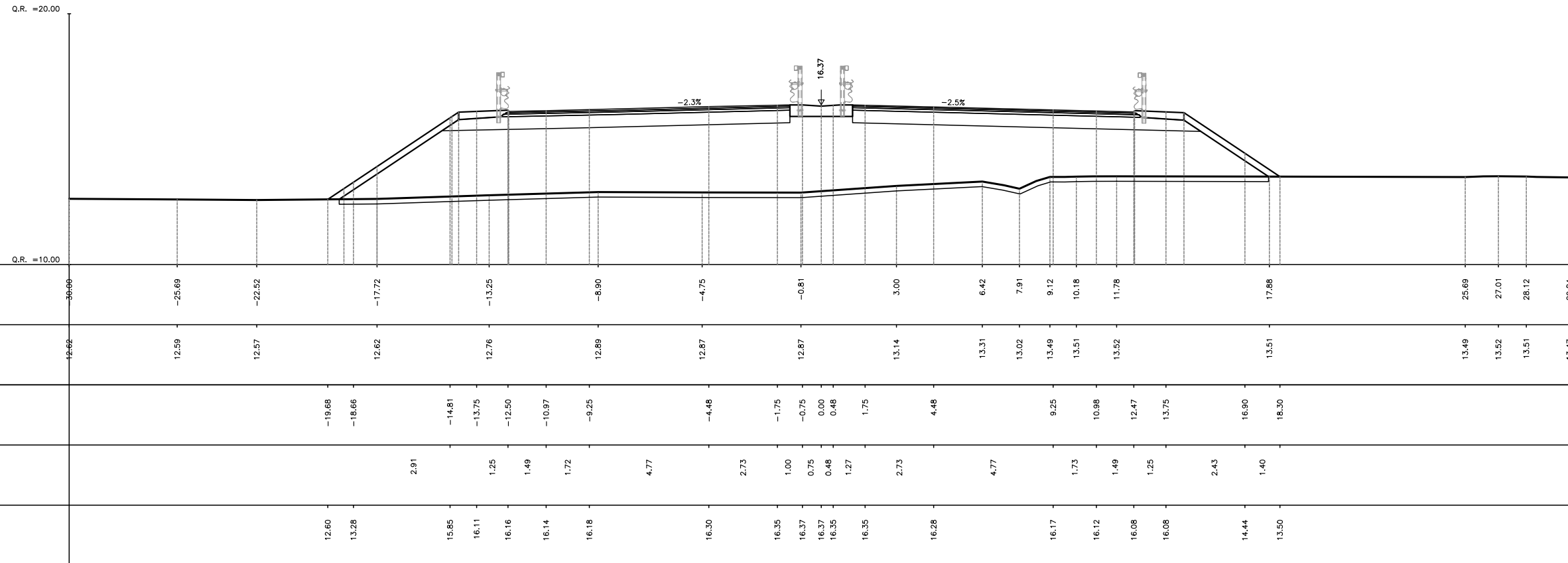
PROGRESSIVA 5+775.000



DISTANZE TERRENO	0.00	-28.80	-24.80	-20.29	-16.15	-11.38	-6.40	-2.34	1.58	4.20	5.83	7.03	8.04	9.61	13.40	16.89	19.08	21.09	22.73	26.62	28.12	30.00	
QUOTE TERRENO	12.94	12.91	12.75	12.85	13.00	13.12	13.16	13.19	13.36	13.51	13.02	13.49	13.53	13.57	13.64	13.70	13.63	13.59	13.55	13.46	13.41	13.63	
DISTANZE PROGETTO					-17.43	-15.85	-13.86	-12.02	-11.01	-9.25	-5.50	-1.75	-0.37	0.00	0.75	1.75	5.50	9.25	11.00	12.02	14.65	16.33	
DISTANZE PARZIALI					1.39	1.99			3.75	3.75	1.38	0.37	0.75	1.00	3.75	3.75			1.65	1.68			
QUOTE PROGETTO					12.97	14.02	15.35	15.96	15.97	15.99	16.08	16.18	16.17	16.19	16.19	16.18	16.08	15.99	15.95	15.96	14.82	13.69	

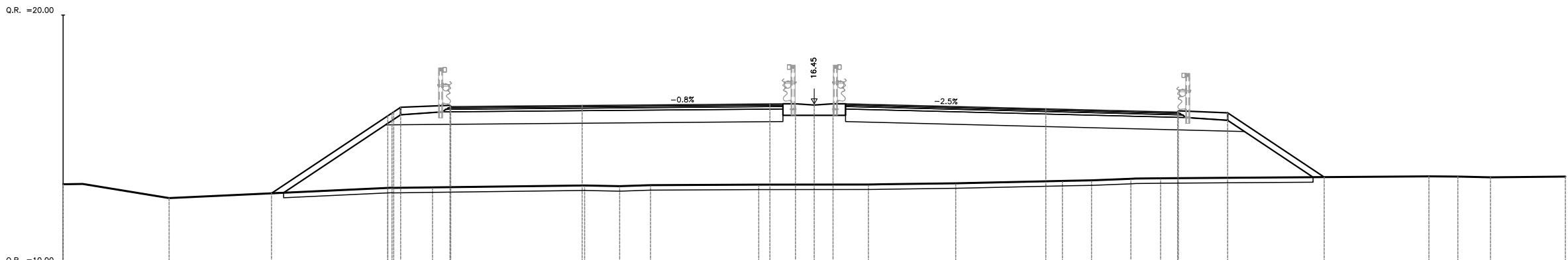
AREA		
Scavo:	0.00	mq
Rilevato:	81.94	mq
Inerbimento:	4.72	mq
Scotico:	7.44	mq
Prep. p. posa:	37.07	ml
Comp. scavo:	0.00	ml
Gradonatura:	0.00	ml
Demolizione:	0.00	ml

PROGRESSIVA 5+825.000



AREA		
Scavo:	0.00	mq
Rilevato:	89.16	mq
Inerbimento:	4.70	mq
Scotico:	8.23	mq
Prep. p. posa:	41.12	ml
Comp. scavo:	0.00	ml
Gradonatura:	0.00	ml
Demolizione:	0.00	ml

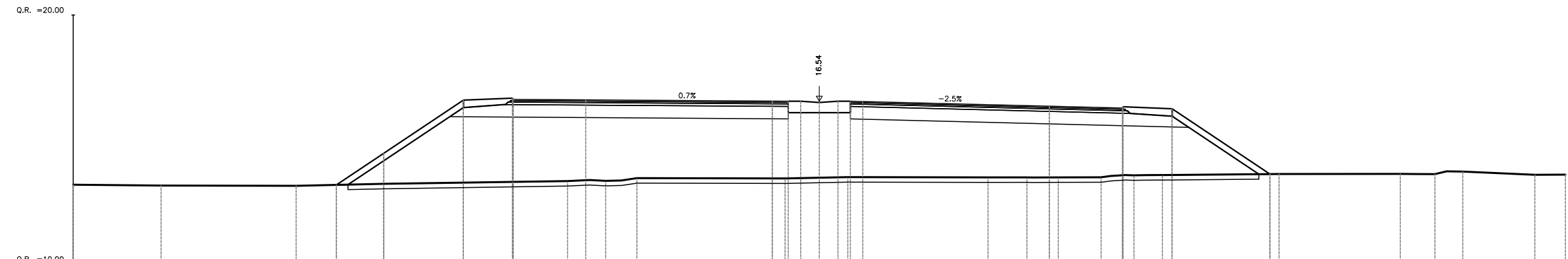
PROGRESSIVA 5+850.000



DISTANZE TERRENO	0.00	-25.77	-17.03	-15.25	-9.17	-7.77	-6.54	-2.22	2.16	5.65	9.91	11.08	12.65	13.83		24.55	25.71	27.01	30.00
QUOTE TERRENO	12.24	12.88	13.09	13.11	13.19	13.16	13.20	13.22	13.23	13.27	13.37	13.39	13.45	13.48		13.55	13.54	13.51	13.54
DISTANZE PROGETTO			-21.68	-17.03	-14.55	-9.27		-1.77	-0.75	0.00	0.75		9.25	14.51	16.51	20.37			
DISTANZE PARZIALI			4.64	1.97	5.25		7.50	1.00	0.75	0.75		8.50	5.26	1.97	3.86				
QUOTE PROGETTO			12.87	15.97	16.39	16.39		16.45	16.45	16.45	16.45		16.25	16.12	16.09	13.52			

AREA		
Scavo:	0.00	mq
Rilevato:	77.89	mq
Inerbimento:	4.70	mq
Scotico:	7.33	mq
Prep. p. posa:	36.63	ml
Comp. scavo:	0.00	ml
Gradonatura:	0.00	ml
Demolizione:	0.00	ml

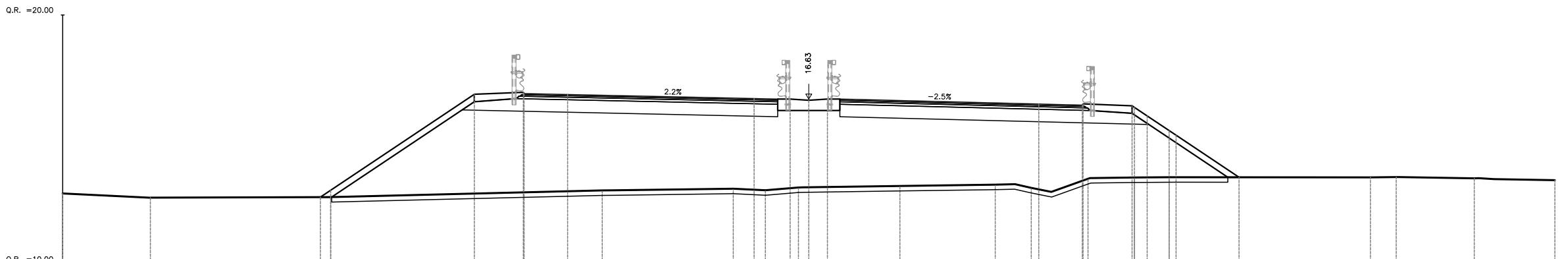
PROGRESSIVA 5+875.000



DISTANZE TERRENO	0.00	-26.47	-21.04	-17.51		-10.12	-8.59	-7.34		-1.38	1.15		6.78	8.35	9.61	11.33	12.65	13.80		16.49		23.36	24.76	25.87	28.77	30.00
QUOTE TERRENO	13.19	13.16	13.14	13.22		13.34	13.34	13.45		13.44	13.49		13.48	13.48	13.48	13.49	13.57	13.58		13.62		13.62	13.62	13.72	13.59	13.59
DISTANZE PROGETTO				-19.42	-17.51		-14.31	-12.34		-9.39		-1.89	-0.75	0.00	0.75		9.25	12.18	14.19		16.12					
DISTANZE PARZIALI				1.90	3.20		1.97	2.92		7.50		1.14	0.75	0.75		8.50		2.93	1.97	3.93						
QUOTE PROGETTO				13.18	14.45		16.58	16.66		16.59		16.54	16.54	16.54	16.54		16.34	16.27	16.24		13.62					

AREA		
Scavo:	0.00	mq
Rilevato:	91.10	mq
Inerbimento:	5.14	mq
Scotico:	7.23	mq
Prep. p. posa:	36.03	ml
Comp. scavo:	0.00	ml
Gradonatura:	0.00	ml
Demolizione:	0.00	ml

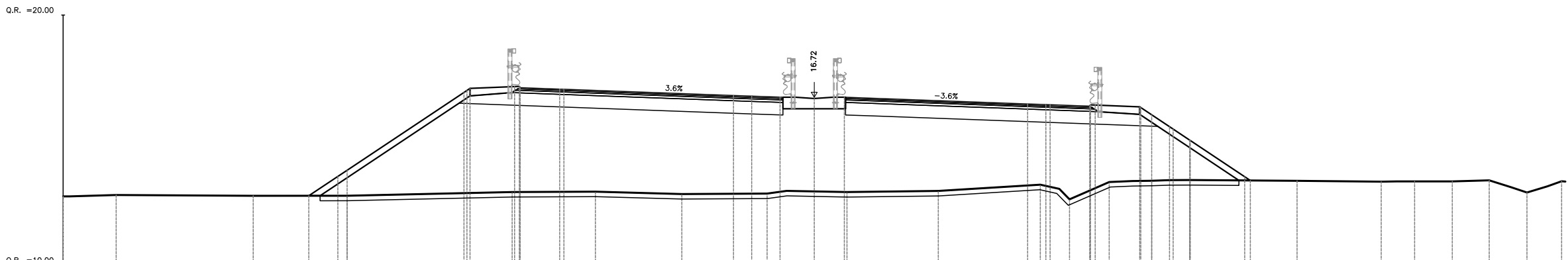
PROGRESSIVA 5+900.000



DISTANZE TERRENO	0.00	-26.47	-19.23		-8.30	-3.04	-1.74	-0.42		3.67	7.50	8.95	11.23	13.09	14.49		22.58	23.62	26.76	36.69
QUOTE TERRENO	16.84	12.67	12.69		12.96	13.03	12.97	13.08		13.14	13.19	13.06	13.43	13.48	13.49		13.48	13.50	13.45	13.37
DISTANZE PROGETTO			-19.64				-2.20	-0.75	0.00	0.75		9.25	11.00	13.00	14.49		17.30			
DISTANZE PARZIALI				5.78				1.45	0.75	0.75		7.50		1.75	1.97		2.53			
QUOTE PROGETTO			12.69		16.62		16.65	16.63	16.63	16.63		16.43	16.38	16.36	15.36		13.49			

AREA		
Scavo:	0.00	mq
Rilevato:	98.82	mq
Inerbimento:	4.13	mq
Scotico:	7.41	mq
Prep. p. posa:	36.70	ml
Comp. scavo:	0.00	ml
Gradonatura:	0.00	ml
Demolizione:	0.00	ml

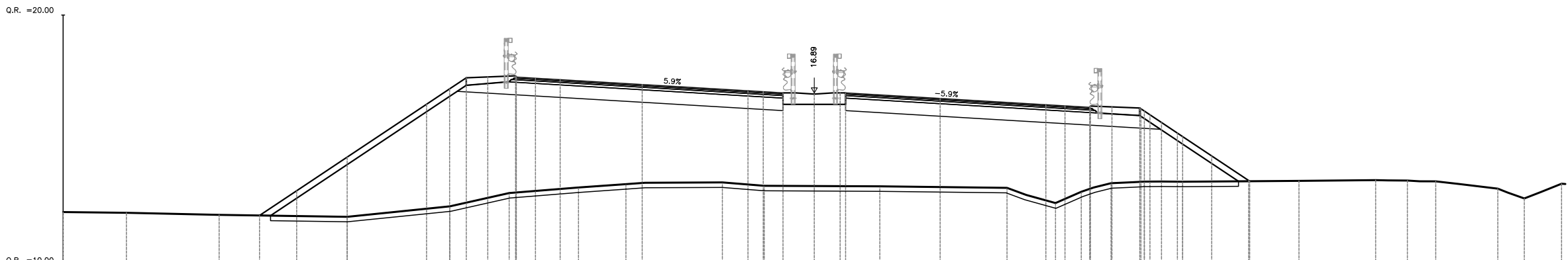
PROGRESSIVA 5+925.000



DISTANZE TERRENO	0.00	-27.88	-22.41	-18.66	-12.07	-8.74	-5.29	-1.88	1.31	4.95	9.03	10.20	11.78	13.48	15.00	19.28	22.65	23.98	25.48	26.96	28.47	29.85
QUOTE TERRENO	12.75	12.81	12.78	12.78	12.93	12.94	12.85	12.86	12.92	12.97	13.22	12.63	13.32	13.38	13.40	13.37	13.34	13.35	13.35	13.39	12.91	13.36
DISTANZE PROGETTO				-20.19	-19.03	-13.99	-11.97	-10.17	-3.22	-1.37	0.00	1.20	8.52	11.00	13.00	14.19	17.19					
DISTANZE PARZIALI				1.16	4.67	1.78	1.58	6.77	1.86	1.37	1.20	7.32	1.58	1.78	2.18							
QUOTE PROGETTO				12.78	13.55	16.91	17.14	17.04	16.79	16.72	16.72	16.72	16.45	16.36	16.33	15.54	13.54					

AREA		
Scavo:	0.00	mq
Rilevato:	108.81	mq
Inerbimento:	5.79	mq
Scotico:	7.80	mq
Prep. p. posa:	38.66	ml
Comp. scavo:	0.00	ml
Gradonatura:	0.00	ml
Demolizione:	0.00	ml

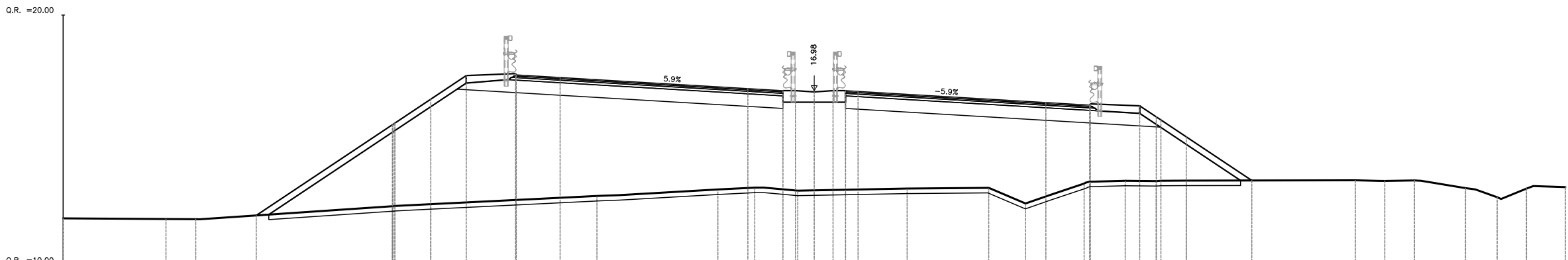
PROGRESSIVA 5+975.000



DISTANZE TERRENO	0.00	-27.47	-23.77	-18.66	-14.55	-12.19	-9.42	-7.52	-3.67	-2.00	2.62	7.70	9.64	10.67	11.85	13.18	14.71	19.36	22.42	23.69	24.82	27.30	28.36	29.85	
QUOTE TERRENO	12.13	12.10	12.01	11.93	12.35	12.88	13.11	13.24	13.31	13.18	13.15	13.09	12.49	12.93	13.28	13.34	13.34	13.37	13.40	13.38	13.35	13.06	12.67	13.26	
DISTANZE PROGETTO			-22.16	-20.67	-18.66	-15.48	-13.90	-11.93	-10.15	-6.87	-2.65	-1.25	0.00	1.03	5.03	9.25	11.00	13.00	14.50	15.87	17.35				
DISTANZE PARZIALI		1.48	2.02	3.17		1.11		3.28	4.22	1.40	1.25	1.03	4.00		4.22		1.11		1.16	1.47					
QUOTE PROGETTO		11.99	12.98	14.32	16.44	17.49	17.57	17.42	17.22	16.97	16.69	16.84	16.69	16.67	16.42	16.31	16.28	15.28	14.37	13.39					

AREA		
Scavo:	0.00	mq
Rilevato:	114.74	mq
Inerbimento:	5.84	mq
Scotico:	7.83	mq
Prep. p. posa:	38.81	ml
Comp. scavo:	0.00	ml
Gradonatura:	0.00	ml
Demolizione:	0.00	ml

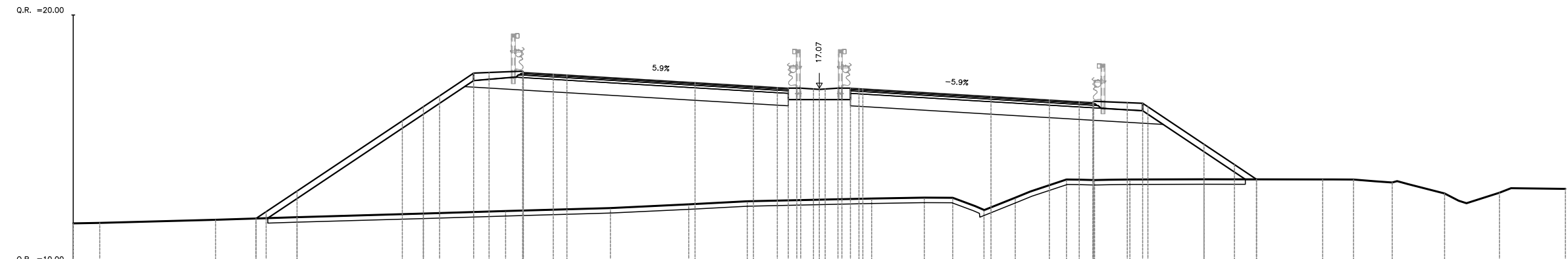
PROGRESSIVA 6+000.000



DISTANZE TERRENO	0.00	-25.89	-24.70		-16.85	-15.32		-8.68		-3.85	-2.38	-0.66		3.71	6.97	8.44	10.78	12.42	13.66	14.86		21.61	22.79	23.97	26.01	27.28	28.45	30.00
QUOTE TERRENO	11.87	11.85	11.84		12.36	12.44		12.77		13.03	13.10	12.98		13.06	13.09	12.47	13.26	13.38	13.36	13.38		13.39	13.37	13.39	13.08	12.72	13.06	13.12
DISTANZE PROGETTO				-22.29	-16.85	-15.32	-13.90	-11.93	-10.15		-2.65	-1.25	0.00	1.25		9.25	11.00	13.00	14.86		17.48							
DISTANZE PARZIALI					5.44	1.43	1.42	1.97	1.75		7.50	1.40	1.25	1.25		8.00	1.75	1.97	1.01	2.82								
QUOTE PROGETTO				11.99	15.61	16.64	17.58	17.66	17.51		17.06	16.98	16.93	16.98		16.50	16.40	16.37	15.13		13.39							

AREA		
Scavo:	0.00	mq
Rilevato:	130.07	mq
Inerbimento:	4.87	mq
Scotico:	7.94	mq
Prep. p. posa:	39.31	ml
Comp. scavo:	0.00	ml
Gradonatura:	0.00	ml
Demolizione:	0.00	ml

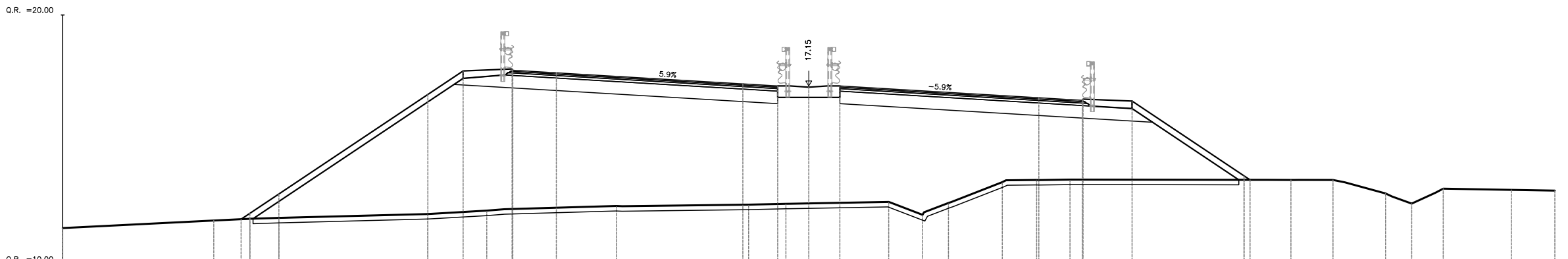
PROGRESSIVA 6+025.000



DISTANZE TERRENO	0+00	-28.93	-24.28	-21.00	-15.92	-12.61	-8.40	-5.25	-2.90	2.11	4.22	5.36	6.62	7.88	9.94	11.07	12.49	15.47	20.24	21.48	23.04	25.14	27.35	30.00
QUOTE TERRENO	11.64	11.66	11.78	11.89	12.03	12.13	12.25	12.40	12.53	12.64	12.67	12.67	12.18	12.67	13.40	13.38	13.40	13.41	13.40	13.40	13.28	12.84	12.87	13.62
DISTANZE PROGETTO			-22.65	-21.00	-16.77	-15.27	-13.90	-11.93	-10.70	-5.00	-2.65	-1.25	-0.23	0.91	6.90	9.25	10.45	12.38	15.47	16.69				
DISTANZE PARZIALI			1.24	4.23	1.37	1.35	1.20	5.15	2.35	5.15	2.35	1.20	1.35	2.25	1.23									
QUOTE PROGETTO			11.83	12.93	15.76	16.75	17.67	17.75	17.63	17.29	17.15	17.07	17.03	17.07	16.73	16.59	16.52	16.48	14.81	14.00				

AREA		
Scavo:	0.00	mq
Rilevato:	133.86	mq
Inerbimento:	6.09	mq
Scotico:	8.02	mq
Prep. p. posa:	39.64	ml
Comp. scavo:	0.00	ml
Gradonatura:	0.00	ml
Demolizione:	0.00	ml

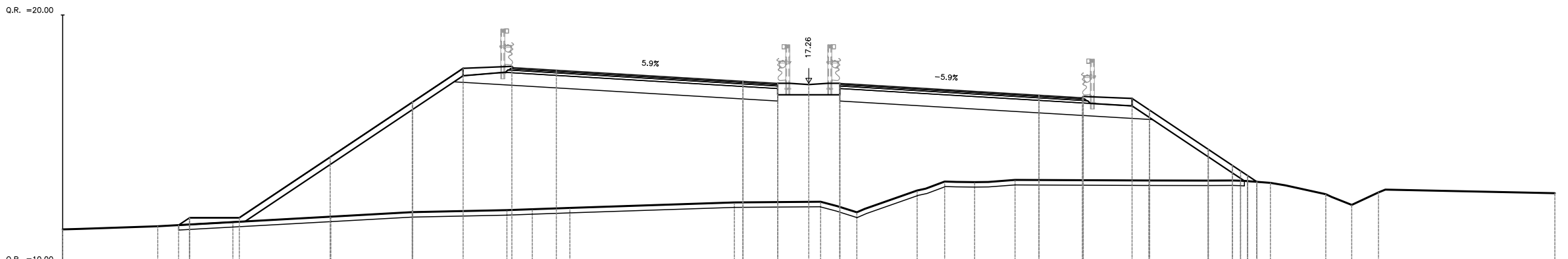
PROGRESSIVA 6+050.000



DISTANZE TERRENO	00.00	-23.93	-22.47	-21.31	-15.32	-12.85	-7.73	-2.42	-0.92	3.21	4.58	5.62	7.78	9.16	10.51	17.50	19.39	21.08	23.19	24.24	25.51	28.25	36.00
QUOTE TERRENO	11.45	11.75	11.82	11.86	12.01	12.15	12.34	12.39	12.42	12.50	11.98	12.46	13.29	13.38	13.39	13.38	13.36	13.38	12.84	12.43	13.03	12.98	12.95
DISTANZE PROGETTO		-22.83	-21.31	-15.32	-13.90	-11.93	-10.15	-2.65	-1.25	0.00	1.25		9.25	11.00	13.00	17.50							
DISTANZE PARZIALI		1.17	5.99	1.42	1.97	1.75	7.50	1.40	1.25	1.25	8.00		1.75	1.97	4.50								
QUOTE PROGETTO		11.80	12.82	16.81	17.76	17.84	17.68	17.24	17.15	17.10	17.15		16.68	16.58	16.55	13.54							

AREA		
Scavo:	0.00	mq
Rilevato:	135.54	mq
Inerbimento:	6.69	mq
Scotico:	8.63	mq
Prep. p. posa:	42.86	ml
Comp. scavo:	0.00	ml
Gradonatura:	0.00	ml
Demolizione:	0.00	ml

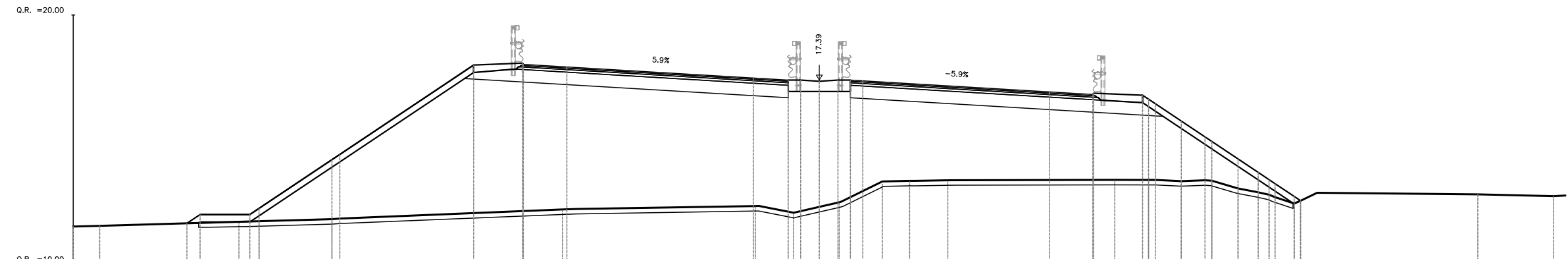
PROGRESSIVA 6+075.000



DISTANZE TERRENO	0.00	-26.18		-19.22	-15.94	-12.14	-11.12	-9.61		-2.99	0.47	1.93	4.36	5.47	6.67	8.30		13.67	16.06	17.36	18.56	20.79	21.83	22.91	30.00
QUOTE TERRENO	11.40	11.52		11.91	12.09	12.17	12.21	12.26		12.48	12.50	12.08	12.96	13.32	13.29	13.38		13.36	13.36	13.35	13.26	12.81	12.38	12.68	12.65
DISTANZE PROGETTO		-25.34	-22.90	-19.25	-15.94	-13.90	-11.94	-10.15		-2.65	-1.25	0.00	1.25			9.25	11.00	13.00	16.06	17.36					
DISTANZE PARZIALI			1.99	3.65	3.28	2.03	1.96	1.74		7.46	1.39			7.46			1.74	1.96	2.36						
QUOTE PROGETTO		11.57	11.86	14.30	16.50	17.86	17.94	17.79		17.34	17.26	17.21	17.26			16.78	16.68	16.65	14.61	13.74					

AREA		
Scavo:	0.00	mq
Rilevato:	141.18	mq
Inerbimento:	7.37	mq
Scotico:	8.86	mq
Prep. p. posa:	44.01	ml
Comp. scavo:	0.00	ml
Gradonatura:	0.00	ml
Demolizione:	0.00	ml

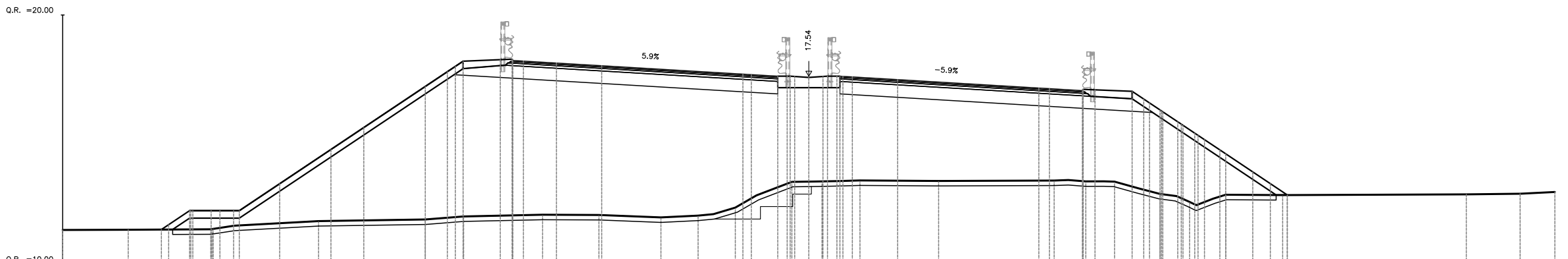
PROGRESSIVA 6+100.000



DISTANZE TERRENO	0.00	-28.94		-22.53	-19.60		-10.33		-2.57	-1.04	0.80	2.53	3.63	5.17		11.88	13.24	14.56	15.78	16.84	18.08	19.09		26.48	29.53
QUOTE TERRENO	11.51	11.54		11.72	11.81		12.20		12.33	12.06	12.48	13.32	13.34	13.37		13.38	13.38	13.33	13.35	13.04	12.79	12.43		12.80	12.73
DISTANZE PROGETTO			-25.43	-22.90	-19.60		-13.90	-11.93	-10.15		-2.65	-1.25	0.00	1.25		9.25	11.00	13.00	14.56	15.78	16.84	18.08	19.09		
DISTANZE PARZIALI				2.00	2.93		5.38	1.97	1.75		7.50	1.40				7.50	1.75	1.97	1.04	1.06					
QUOTE PROGETTO			11.64	11.99	14.19		17.99	18.07	17.92		17.47	17.39	17.34	17.39		16.91	16.81	16.78	15.74	14.93	14.22	13.39	12.72		

AREA		
Scavo:	0.00	mq
Rilevato:	151.59	mq
Inerbimento:	7.50	mq
Scotico:	8.89	mq
Prep. p. posa:	44.37	ml
Comp. scavo:	0.00	ml
Gradonatura:	4.11	ml
Demolizione:	0.00	ml

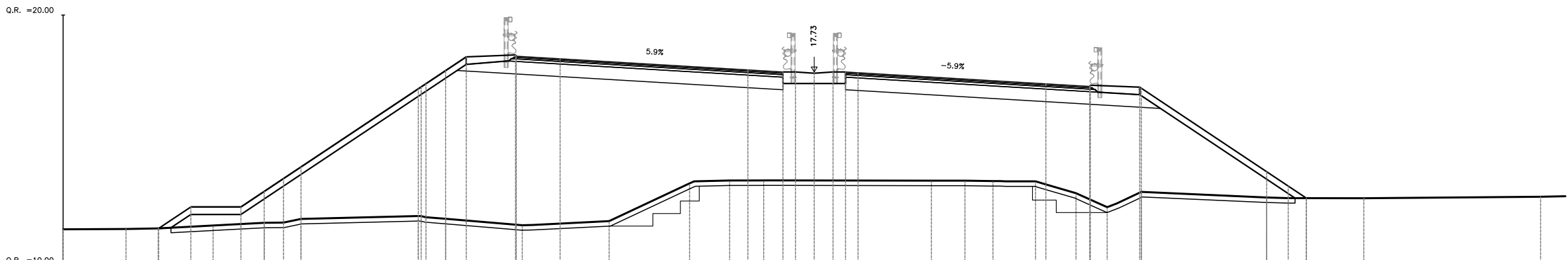
PROGRESSIVA 6+125.000



DISTANZE TERRENO	39.69	-27.37	-24.05	-19.71	-15.42	-13.88	-10.70	-8.44	-5.94	-4.45	-2.95	-0.68	0.53	2.06	5.22	9.87	11.14	12.30	14.12	15.31	16.76	19.05	26.44	28.60	39.69
QUOTE TERRENO	11.37	11.38	11.40	11.73	11.79	11.92	11.98	11.98	11.88	11.95	12.27	13.30	13.32	13.36	13.34	13.36	13.32	13.31	12.82	12.50	12.79	12.77	12.80	12.83	12.86
DISTANZE PROGETTO		-26.03	-24.90	-23.68	-21.28	-19.21	-17.89	-15.42	-14.21	-12.40	-10.15	-8.33	-2.65	-1.25	0.00	1.13	3.57	9.25	11.00	13.00	14.12	15.52	16.53	17.85	19.24
DISTANZE PARZIALI				1.62	2.06	1.32	2.47		1.49	1.33	1.82	5.68	1.06		1.82	5.68	1.33	1.49			1.09				
QUOTE PROGETTO		11.39	12.15	12.15	13.23	14.60	15.48	17.13	17.94	18.21	18.07	17.96	17.63	17.54	17.49	17.54	17.41	17.07	16.97	16.94	16.19	15.26	14.59	13.70	12.78

AREA		
Scavo:	0.00	m ²
Rilevato:	155.51	m ²
Inerbimento:	7.67	m ²
Scotico:	9.12	m ²
Prep. p. posa:	44.90	ml
Comp. scavo:	0.00	ml
Gradonatura:	7.05	ml
Demolizione:	0.00	ml

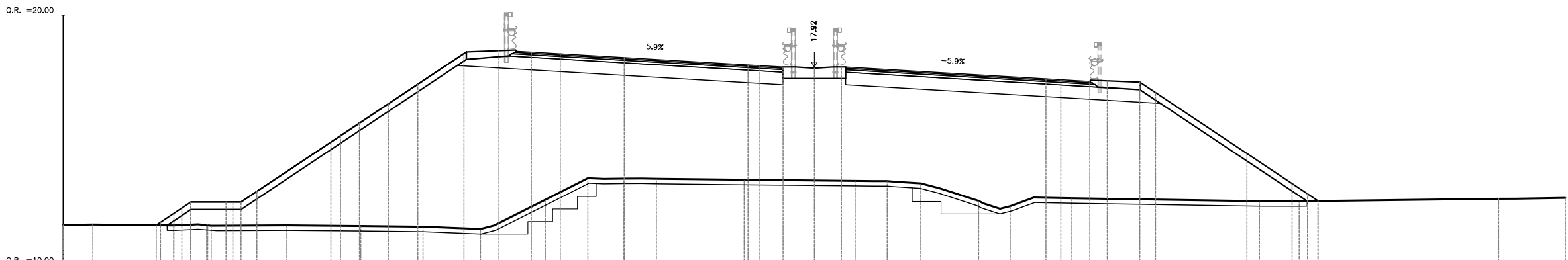
PROGRESSIVA 6+150.000



DISTANZE TERRENO	0.00	-27.49	-26.20	-21.97	-20.50	-15.82	-14.72	-11.66	-8.19	-4.98	-3.38	-2.02	4.68	6.02	7.14	8.84	10.45	11.70	13.06	18.07	21.95	29.01
QUOTE TERRENO	11.43	11.45	11.47	11.70	11.85	11.97	11.86	11.60	11.76	13.27	13.39	13.39	13.38	13.38	13.36	13.35	12.88	12.32	12.93	12.71	12.68	12.74
DISTANZE PROGETTO		-26.18	-24.90	-22.90	-21.20	-15.82	-14.72	-11.93	-10.15	-2.65	-1.25	-0.00	1.25	9.25	11.00	13.00	18.07	19.66				
DISTANZE PARZIALI		1.28	2.00	4.68	1.97	1.75	7.50	1.40	7.50	1.75	1.97	5.01										
QUOTE PROGETTO		11.47	12.33	12.33	13.46	17.05	17.78	18.41	18.25	17.81	17.73	17.88	17.73	17.25	17.15	17.12	13.74	12.68				

AREA		
Scavo:	0.00	mq
Rilevato:	164.40	mq
Inerbimento:	7.85	mq
Scotico:	9.24	mq
Prep. p. posa:	45.52	ml
Comp. scavo:	0.00	ml
Gradonatura:	8.67	ml
Demolizione:	0.00	ml

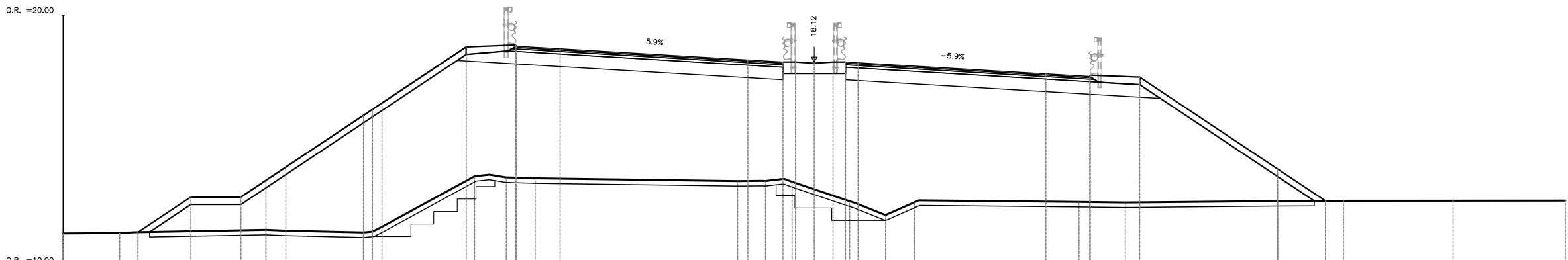
PROGRESSIVA 6+175.000



DISTANZE TERRENO	30.00	-28.81	-25.58	-24.09	-21.06	-18.11	-15.63	-13.33	-10.74	-9.04	-7.62	-6.31	-2.80	1.63	2.91	4.26	6.57	7.83	10.29	17.78	19.37	27.34	30.00		
QUOTE TERRENO	11.61	11.63	11.59	11.58	11.60	11.57	11.54	11.45	12.62	13.48	13.46	13.46	13.42	13.37	13.36	13.27	12.57	12.36	12.68	12.56	12.56	12.66	12.69		
DISTANZE PROGETTO		-26.28	-25.26	-23.49	-22.26	-19.31	-18.17	-17.01	-15.83	-13.99	-12.59	-11.30	-10.15	-7.59	-2.65	-1.25	0.00	1.09	4.31	9.25	11.00	13.00	17.28	19.08	20.12
DISTANZE PARZIALI			1.40		2.96		1.15	1.18	1.84	1.30		1.16	2.56	4.94					1.16	1.30	3.65	1.80			
QUOTE PROGETTO		11.60	12.28	12.53	12.95	14.92	15.68	16.45	17.23	18.46	18.58	18.52	18.45	18.30	18.01	17.92	17.87	17.92	17.74	17.45	17.35	17.32	14.47	13.26	12.57

AREA		
Scavo:	0.00	mq
Rilevato:	172.34	mq
Inerbimento:	8.15	mq
Scotico:	9.50	mq
Prep. p. posa:	46.52	ml
Comp. scavo:	9.92	ml
Gradonatura:	0.00	ml
Demolizione:	0.00	ml

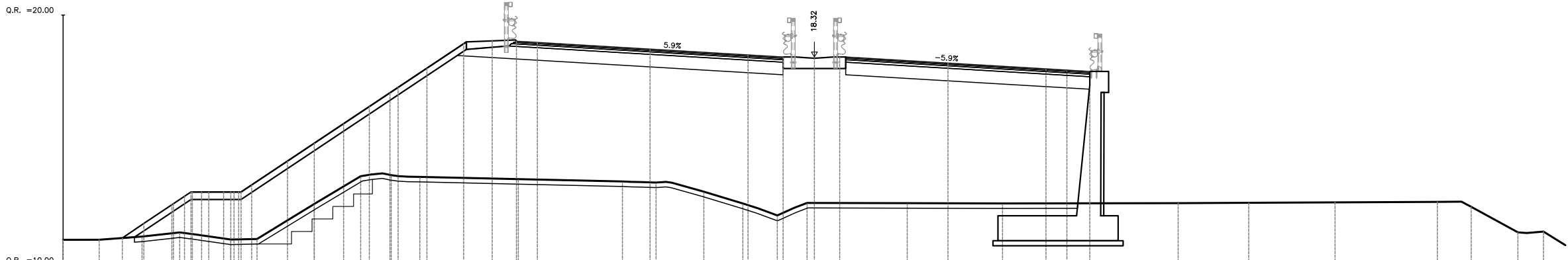
PROGRESSIVA 6+200.000



DISTANZE TERRENO	0.00	-27.74	-21.90	-18.01	-13.57	-12.30	-11.15	-3.06	-1.95	-0.89	1.42	2.85	4.00	10.57	12.42	18.51	21.14	25.52	30.00	
QUOTE TERRENO	11.27	11.29	11.42	11.31	13.56	13.51	13.48	13.36	13.37	13.33	12.56	12.00	12.52	12.53	12.51	12.56	12.58	12.58	12.58	
DISTANZE PROGETTO		-27.01	-24.90	-22.90	-21.10	-18.01	-13.90	-11.93	-10.15	-2.65	-1.25	0.00	1.25	9.25	11.00	13.00	18.51	20.42		
DISTANZE PARZIALI		2.11	2.00	3.10	3.37	1.97	1.75	7.50	1.40	0.00	1.25	7.50	1.75	1.97	5.51	1.91				
QUOTE PROGETTO		11.32	12.73	12.73	13.92	15.99	18.73	18.81	18.65	18.21	18.12	18.07	18.12	17.65	17.55	17.52	13.85	12.57		

AREA		
Scavo:	0.00	mq
Rilevato:	151.06	mq
Inerbimento:	5.65	mq
Scotico:	7.75	mq
Prep. p. posa:	37.68	ml
Comp. scavo:	5.21	ml
Gradonatura:	0.00	ml
Demolizione:	0.00	ml

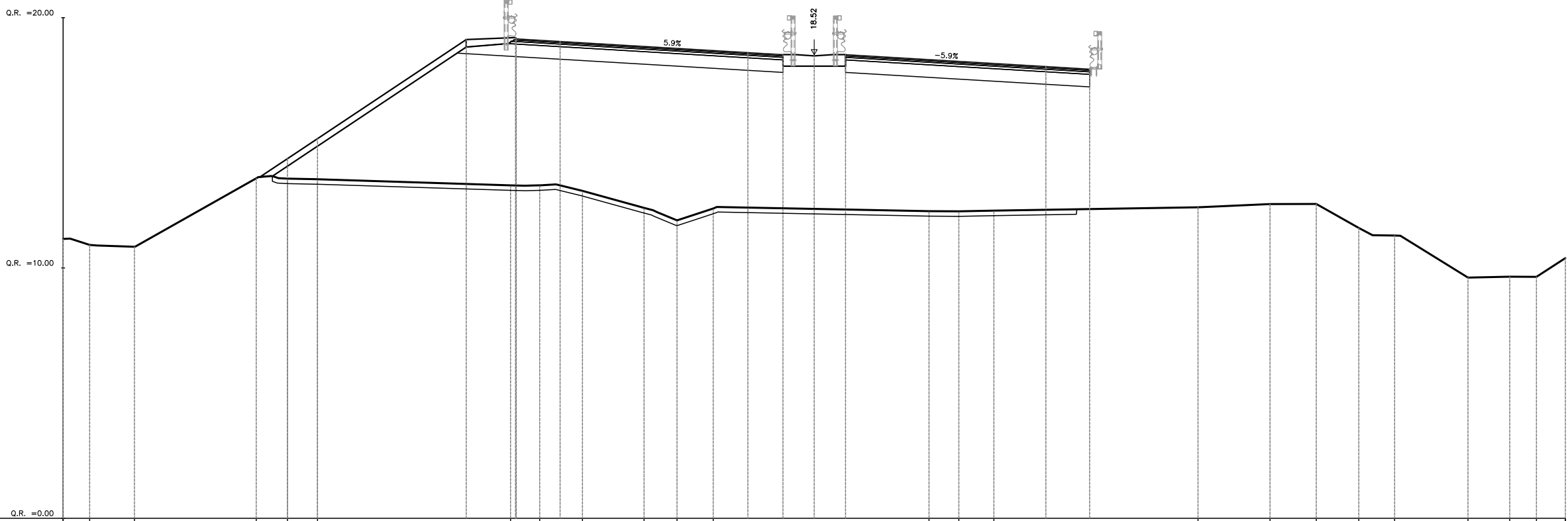
PROGRESSIVA 6+225.000



DISTANZE TERRENO	0.00	-28.56	-26.85	-25.34	-23.30	-22.26	-19.97	-18.12	-16.90	-15.75	-11.82	-7.66	-6.32	-4.41	-2.85	-1.48	-0.29	3.71	7.52	14.53	17.35	24.89	26.24	28.10	29.13
QUOTE TERRENO	11.82	11.02	11.14	11.31	11.03	11.05	12.45	13.56	13.60	13.53	13.44	13.35	13.30	12.94	12.47	11.99	12.49	12.48	12.47	12.48	12.50	12.53	12.34	11.31	11.34
DISTANZE PROGETTO		-27.64	-25.66	-24.47	-23.30	-21.04	-19.97	-18.80	-17.77	-16.62	-15.47	-14.00	-12.86	-11.06	-6.56	-2.64	-1.24	0.00	1.02	5.34	9.26	11.01			
DISTANZE PARZIALI		1.12		1.43	1.07	1.17		1.03		3.58		3.92	1.40	1.25	1.00	4.32	3.91								
QUOTE PROGETTO		11.10	12.42	12.93	12.93	14.16	14.88	15.66	16.34	17.11	17.88	18.85	18.97	18.91	18.64	18.41	18.32	18.27	18.32	18.08	17.85	17.75			

AREA		
Scavo:	0.00	mq
Rilevato:	154.15	mq
Inerbimento:	3.99	mq
Scotico:	6.49	mq
Prep. p. posa:	32.13	ml
Comp. scavo:	0.00	ml
Gradonatura:	0.00	ml
Demolizione:	0.00	ml

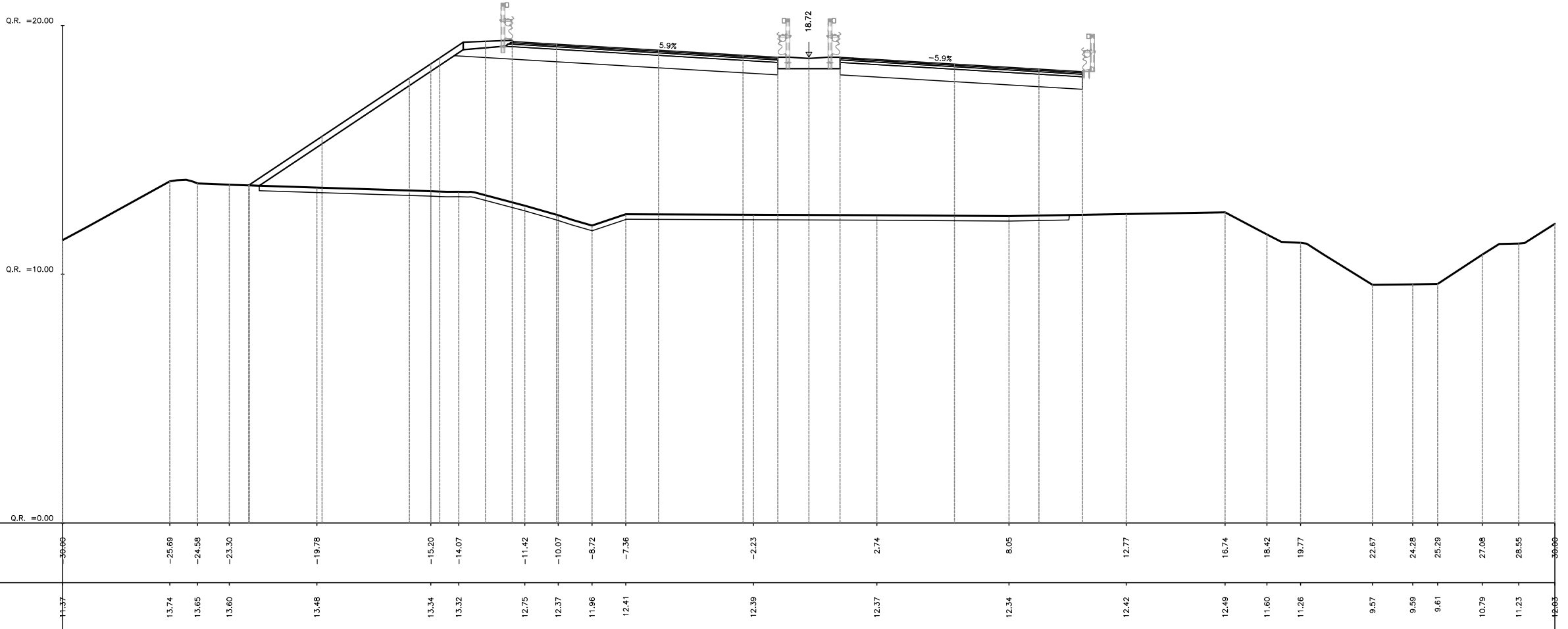
PROGRESSIVA 6+250.000



DISTANZE TERRENO	0.00	-28.94	-27.15	-22.29	-21.04	-19.84	-12.13	-10.97	-9.26	-6.80	-5.48	-4.03	4.58	5.78	7.17	15.33	18.20	20.05	21.75	23.18	26.11	27.78	28.85	30.00
QUOTE TERRENO	11.16	10.92	10.85	13.58	13.57	13.55	13.30	13.30	13.08	12.40	11.90	12.38	12.27	12.26	12.29	12.42	12.55	12.56	11.60	11.30	9.62	9.65	9.65	10.46
DISTANZE PROGETTO				-22.13	-21.04	-19.84	-13.90	-11.93	-10.15			-2.65	-1.25	0.00	1.25			9.25	11.00					
DISTANZE PARZIALI					1.19		5.92	1.97	1.75		7.50		1.40	1.25	1.25			8.00	1.75					
QUOTE PROGETTO				13.64	14.37	15.17	19.13	19.21	19.05			18.61	18.52	18.47	18.52			18.05	17.95					

AREA		
Scavo:	0.00	mq
Rilevato:	163.58	mq
Inerbimento:	4.12	mq
Scotico:	6.57	mq
Prep. p. posa:	32.58	ml
Comp. scavo:	0.00	ml
Gradonatura:	0.00	ml
Demolizione:	0.00	ml

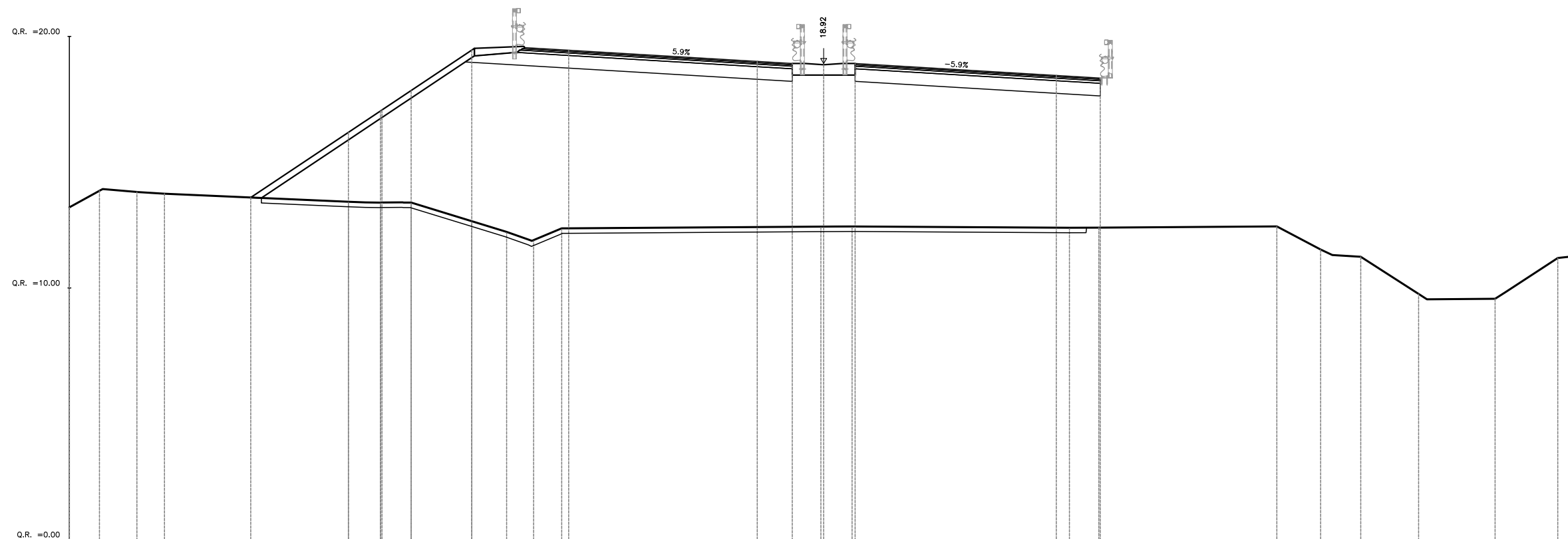
PROGRESSIVA 6+275.000



DISTANZE TERRENO	0.00	-25.69	-24.58	-23.30	-19.78	-15.20	-14.07	-11.42	-10.07	-8.72	-7.36	-2.23	2.74	8.05	12.77	16.74	18.42	19.77	22.67	24.28	25.29	27.08	28.55	30.00
QUOTE TERRENO	11.37	13.74	13.65	13.60	13.48	13.34	13.32	12.75	12.37	11.96	12.41	12.39	12.37	12.34	12.42	12.49	11.60	11.26	9.57	9.59	9.61	10.79	11.23	12.63
DISTANZE PROGETTO				-22.53	-19.57	-16.06	-14.84	-13.00	-11.92	-10.14	-6.04	-2.64	-1.24	0.00	1.26									
DISTANZE PARZIALI				2.92	3.51			1.07		4.10		3.40	1.40	1.24	1.26	4.60		3.40						
QUOTE PROGETTO				13.57	15.54	17.88	18.70	19.36	19.41	19.25	19.01	18.81	18.72	18.72	18.72	18.45	18.25	18.15						

AREA		
Scavo:	0.00	mq
Rilevato:	172.15	mq
Inerbimento:	4.20	mq
Scotico:	6.63	mq
Prep. p. posa:	32.82	ml
Comp. scavo:	0.00	ml
Gradonatura:	0.00	ml
Demolizione:	0.00	ml

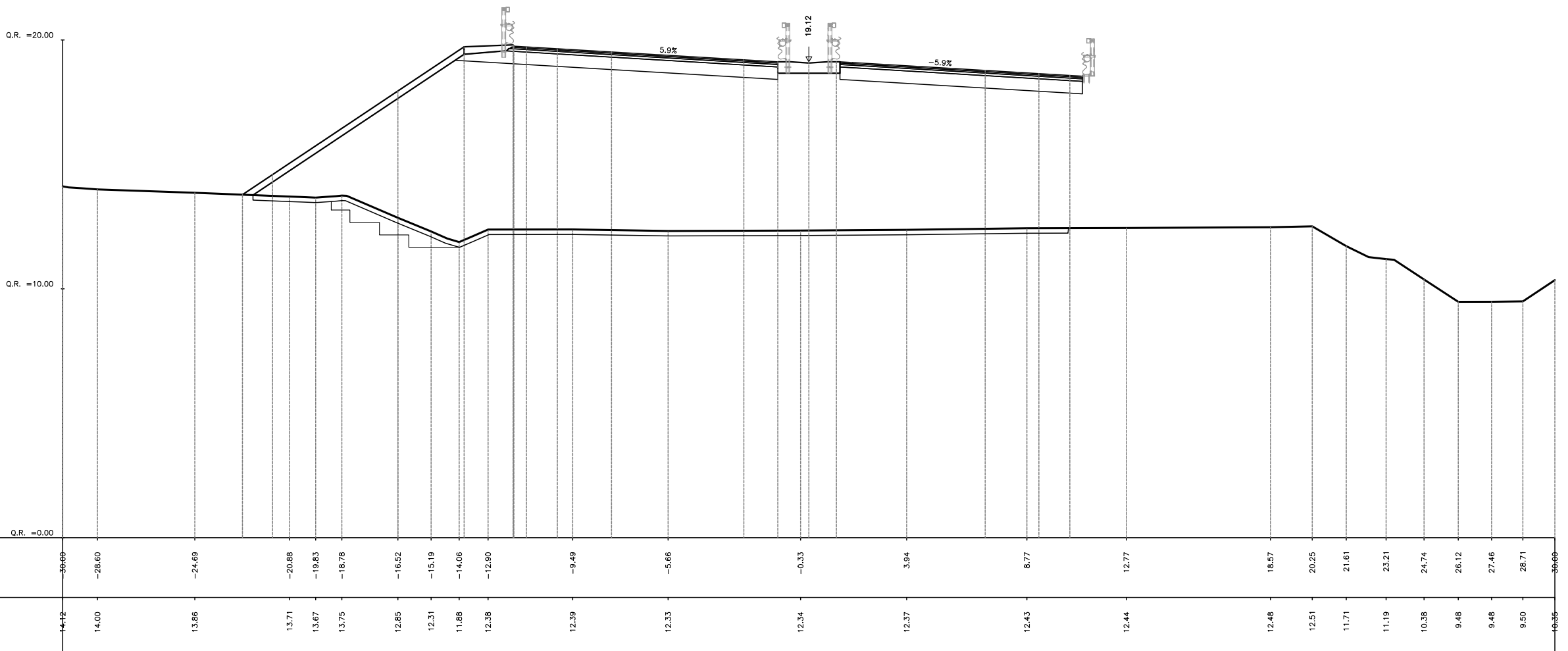
PROGRESSIVA 6+300.000



DISTANZE TERRENO	-30.00	-28.80	-27.32	-26.22	-18.90	-17.63	-16.41	-14.00	-12.61	-11.54	-10.42	-0.11	1.13	9.77	10.84	18.02	19.76	21.36	23.66	26.70	29.20
QUOTE TERRENO	13.21	13.86	13.82	13.75	13.43	13.39	13.40	12.86	12.23	11.90	12.37	12.44	12.45	12.40	12.40	12.45	11.53	11.24	9.76	9.57	11.19
DISTANZE PROGETTO					-22.79	-18.90	-17.63	-16.41	-14.00	-11.92	-10.14	-2.64	-1.25	0.00	1.25	9.25	11.00				
DISTANZE PARZIALI					3.88			2.41	1.97	1.75		7.50	1.39	1.25	1.25	8.00	1.75				
QUOTE PROGETTO					13.60	16.19	17.04	17.85	19.46	19.61	19.45	19.01	18.92	18.87	18.92	18.45	18.35				

AREA		
Scavo:	0.00	mq
Rilevato:	180.36	mq
Inerbimento:	3.10	mq
Scotico:	6.65	mq
Prep. p. posa:	32.79	ml
Comp. scavo:	5.48	ml
Gradonatura:	0.00	ml
Demolizione:	0.00	ml

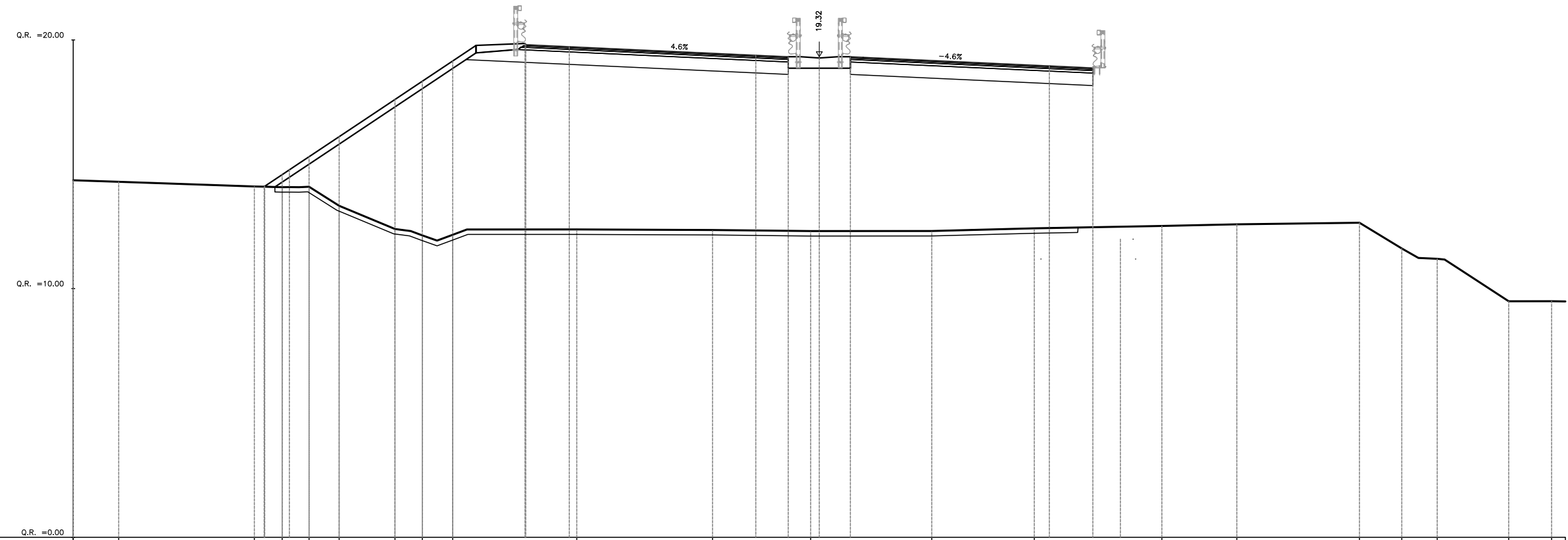
PROGRESSIVA 6+325.000



DISTANZE TERRENO	0.00	-28.60	-24.69	-20.88	-19.83	-18.78	-16.52	-15.19	-14.06	-12.90	-9.49	-5.66	-0.33	3.94	8.77	12.77	18.57	20.25	21.61	23.21	24.74	26.12	27.46	28.71	30.00	
QUOTE TERRENO	14.12	14.00	13.86	13.71	13.67	13.75	12.85	12.31	11.88	12.38	12.39	12.33	12.34	12.37	12.43	12.44	12.48	12.51	11.71	11.19	10.38	9.48	9.48	9.50	10.35	
DISTANZE PROGETTO				-22.77	-21.56	-20.10	-19.02	-16.52	-15.19	-14.11	-11.89	-10.11	-7.93	-2.61	-1.25	-0.21	0.00	1.11								
DISTANZE PARZIALI				1.21			2.03			1.40	1.24	2.18	5.32				5.34			2.16	1.24					
QUOTE PROGETTO				13.78	14.59	15.56	16.28	17.95	18.84	19.56	19.80	19.65	19.52	19.20	19.12	19.09	19.12	19.12			18.78	18.65	18.58			

AREA		
Scavo:	0.00	mq
Rilevato:	186.45	mq
Inerbimento:	4.10	mq
Scotico:	6.57	mq
Prep. p. posa:	32.30	ml
Comp. scavo:	0.00	ml
Gradonatura:	0.00	ml
Demolizione:	0.00	ml

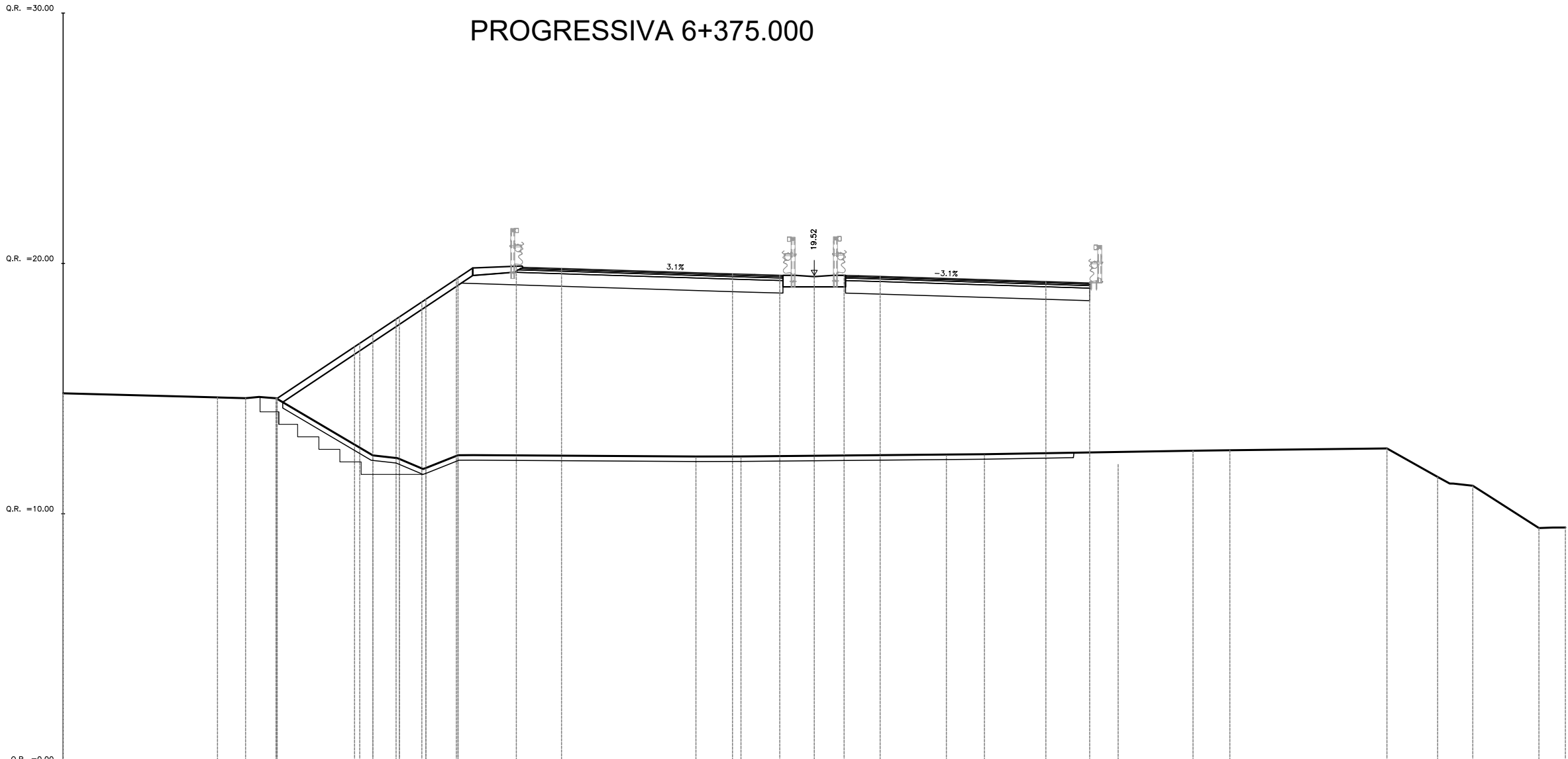
PROGRESSIVA 6+350.000



DISTANZE TERRENO	0.00	-28.17	-22.72	-21.60	-20.52	-19.31	-17.06	-15.97	-14.74	-9.75	-4.29	-0.35	4.52	8.64	13.77	16.79	21.72	23.42	24.85	27.72	29.45
QUOTE TERRENO	14.36	14.30	14.11	14.08	14.10	13.33	12.40	12.14	12.16	12.38	12.36	12.31	12.32	12.43	12.52	12.59	12.65	11.61	11.20	9.49	9.49
DISTANZE PROGETTO			-22.32	-21.31	-19.31	-17.06	-15.97	-14.74	-11.83	-10.05		-2.55	-1.25	0.00	1.25		9.25	11.00	12.11		
DISTANZE PARZIALI					1.21	2.25			1.97	1.75		7.50	1.30	1.25	1.25		8.00		1.75		
QUOTE PROGETTO			14.10	14.78	16.11	17.61	18.34	19.15	19.86	19.73		19.38	19.32	19.27	19.32		18.96	18.88	11.99		

AREA		
Scavo:	0.00	mq
Rilevato:	191.29	mq
Inerbimento:	3.92	mq
Scotico:	6.47	mq
Prep. p. posa:	31.60	ml
Comp. scavo:	0.00	ml
Gradonatura:	7.20	ml
Demolizione:	0.00	ml

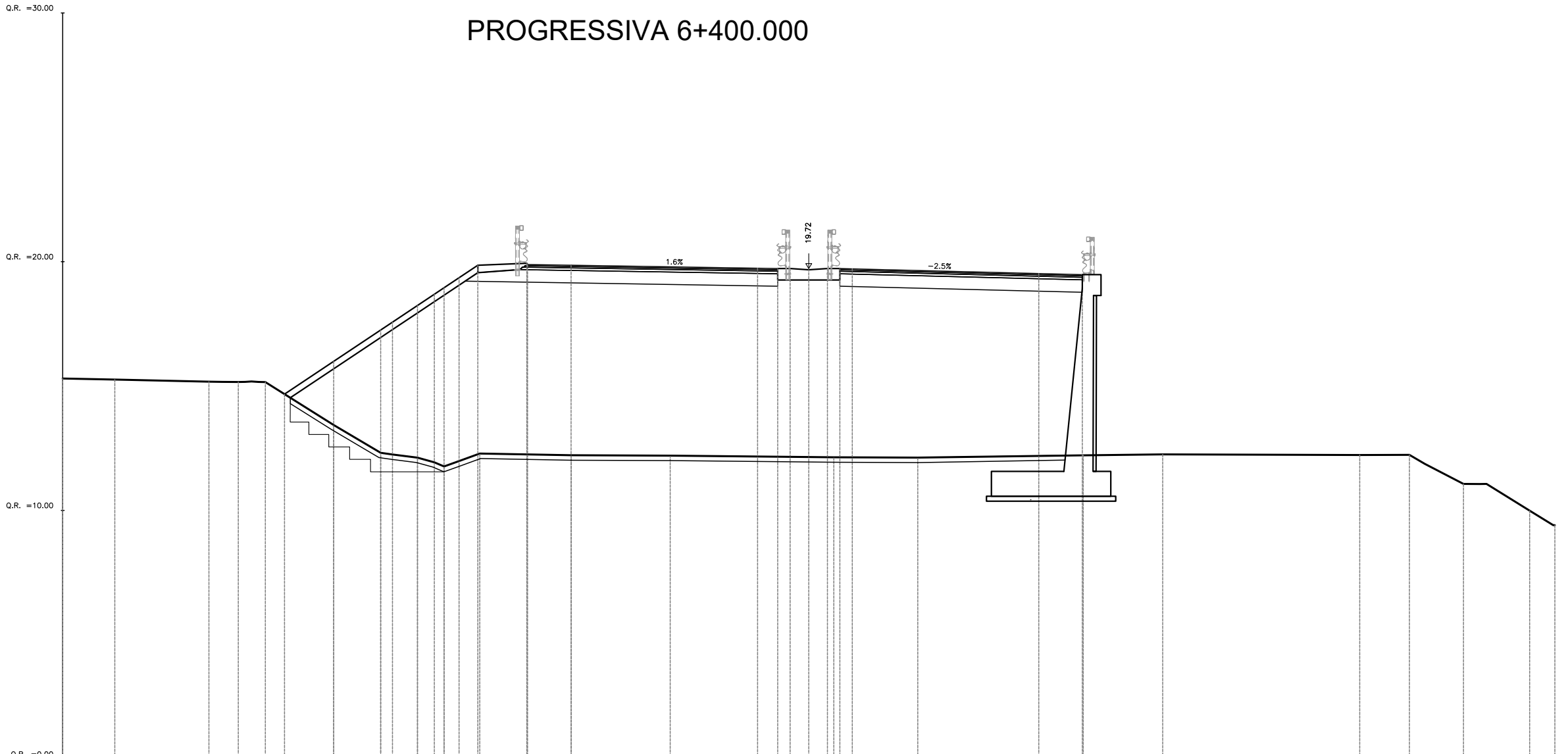
PROGRESSIVA 6+375.000



DISTANZE TERRENO	0.00	-23.83	-22.71	-21.50	-17.63	-16.57	-15.51	-14.23	-4.72	-2.93	5.28	6.80	15.13	16.60	22.87	24.90	26.30	28.94	30.00
QUOTE TERRENO	14.81	14.65	14.62	14.61	12.33	12.19	11.83	12.34	12.29	12.29	12.37	12.38	12.52	12.54	12.61	11.47	11.12	9.43	9.45
DISTANZE PROGETTO				-21.47	-18.36	-16.70	-15.67	-14.29	-11.90	-10.09	-3.26	-1.38	0.00	1.19	2.63	9.25	11.00	12.14	
DISTANZE PARZIALI				2.85			1.22	1.74	1.55	6.62	1.01	1.38	1.19	1.44	6.62	1.54			
QUOTE PROGETTO				14.60	16.67	17.78	18.46	19.38	19.89	19.80	19.58	19.53	19.47	19.52	19.48	19.28	19.22	11.97	

AREA		
Scavo:	0.00	mq
Rilevato:	196.89	mq
Inerbimento:	3.91	mq
Scotico:	6.36	mq
Prep. p. posa:	31.17	ml
Comp. scavo:	0.00	ml
Gradonatura:	6.76	ml
Demolizione:	0.00	ml

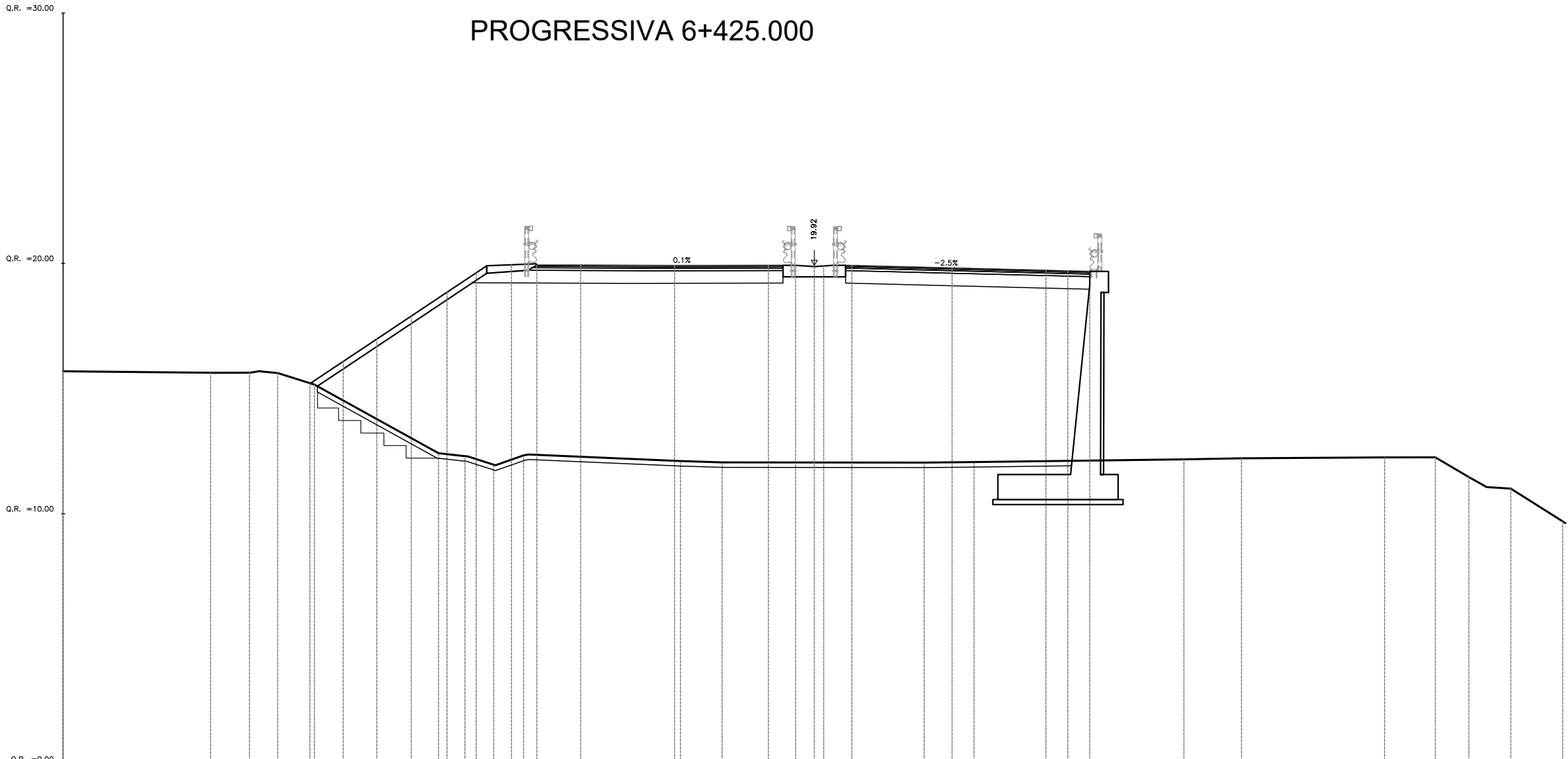
PROGRESSIVA 6+400.000



DISTANZE TERRENO	0.00	-27.91	-24.12	-22.84	-21.85	-19.10	-17.21	-15.73	-14.66	-13.31	-9.55	-5.57	1.01	4.38	11.03	14.23	22.16	24.15	26.33	28.99	30.00	
QUOTE TERRENO	16.30	15.26	15.18	15.16	15.16	13.43	12.32	12.12	11.77	12.29	12.22	12.20	12.14	12.12	12.21	12.25	12.23	12.23	11.06	9.99	9.41	
DISTANZE PROGETTO					-21.08	-19.10	-17.21	-15.73	-14.66	-13.31	-11.34	-9.56		-2.06	-0.75	0.00	0.75		9.25	11.00		
DISTANZE PARZIALI						1.98	1.89	1.01		1.97	1.75	7.50		1.31	0.75	0.75	8.50		1.75			
QUOTE PROGETTO					14.68	15.99	17.25	18.24	18.95	19.86	19.94	19.86		19.74	19.72	19.72	19.72		19.52	19.52		

AREA		
Scavo:	0.00	mq
Rilevato:	194.93	mq
Inerbimento:	3.69	mq
Scotico:	6.19	mq
Prep. p. posa:	30.14	ml
Comp. scavo:	0.00	ml
Gradonatura:	5.47	ml
Demolizione:	0.00	ml

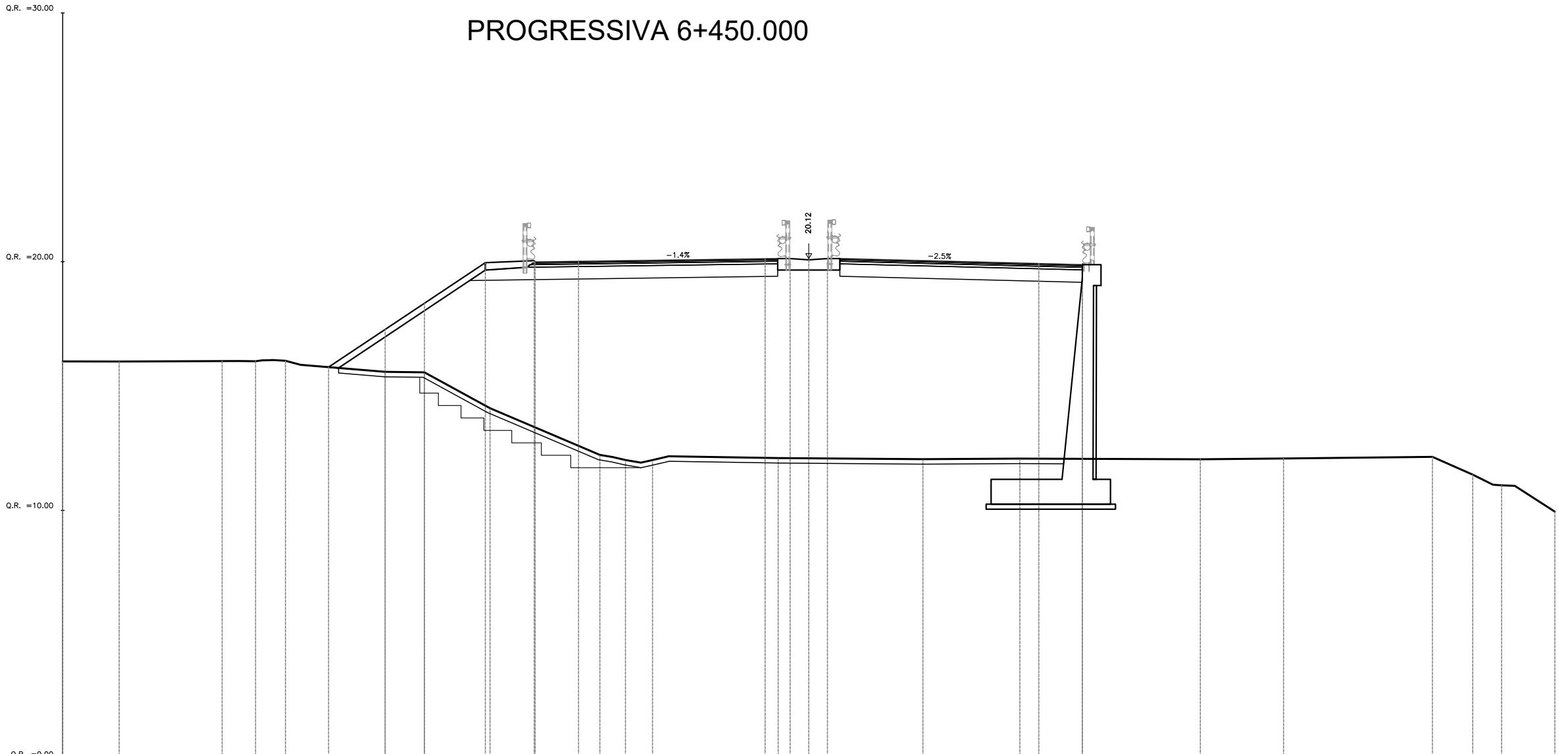
PROGRESSIVA 6+425.000



DISTANZE TERRENO	0.00	-24.11	-22.56	-21.43	-19.96		-15.01	-13.95	-12.80	-11.61		-5.34	-3.68		4.39	6.38		14.77	17.07		22.78	24.81	26.15	27.82	29.69
QUOTE TERRENO	15.69	15.63	15.64	15.62	15.16		12.42	12.30	11.96	12.33		12.11	12.05		12.05	12.07		12.18	12.22		12.25	12.26	11.46	11.01	9.70
DISTANZE PROGETTO					-20.14		-18.81	-17.47	-16.10	-14.67	-13.50	-12.09	-11.08	-9.33		-5.58	-1.83	-0.75	0.00	0.38	1.50		5.51	9.25	11.00
DISTANZE PARZIALI						1.34	1.38	1.09			3.75		3.75	1.08	0.75	0.38	1.12	4.00		3.75					
QUOTE PROGETTO					15.20	16.08	16.88	17.90	18.85	19.62	19.95	19.94	19.93	19.92	19.92	19.92	19.92	19.92	19.92	19.92	19.92	19.92	19.72	19.68	

AREA		
Scavo:	0.00	mq
Rilevato:	180.43	mq
Inerbimento:	2.34	mq
Scotico:	6.00	mq
Prep. p. posa:	29.18	ml
Comp. scavo:	0.00	ml
Gradonatura:	9.61	ml
Demolizione:	0.00	ml

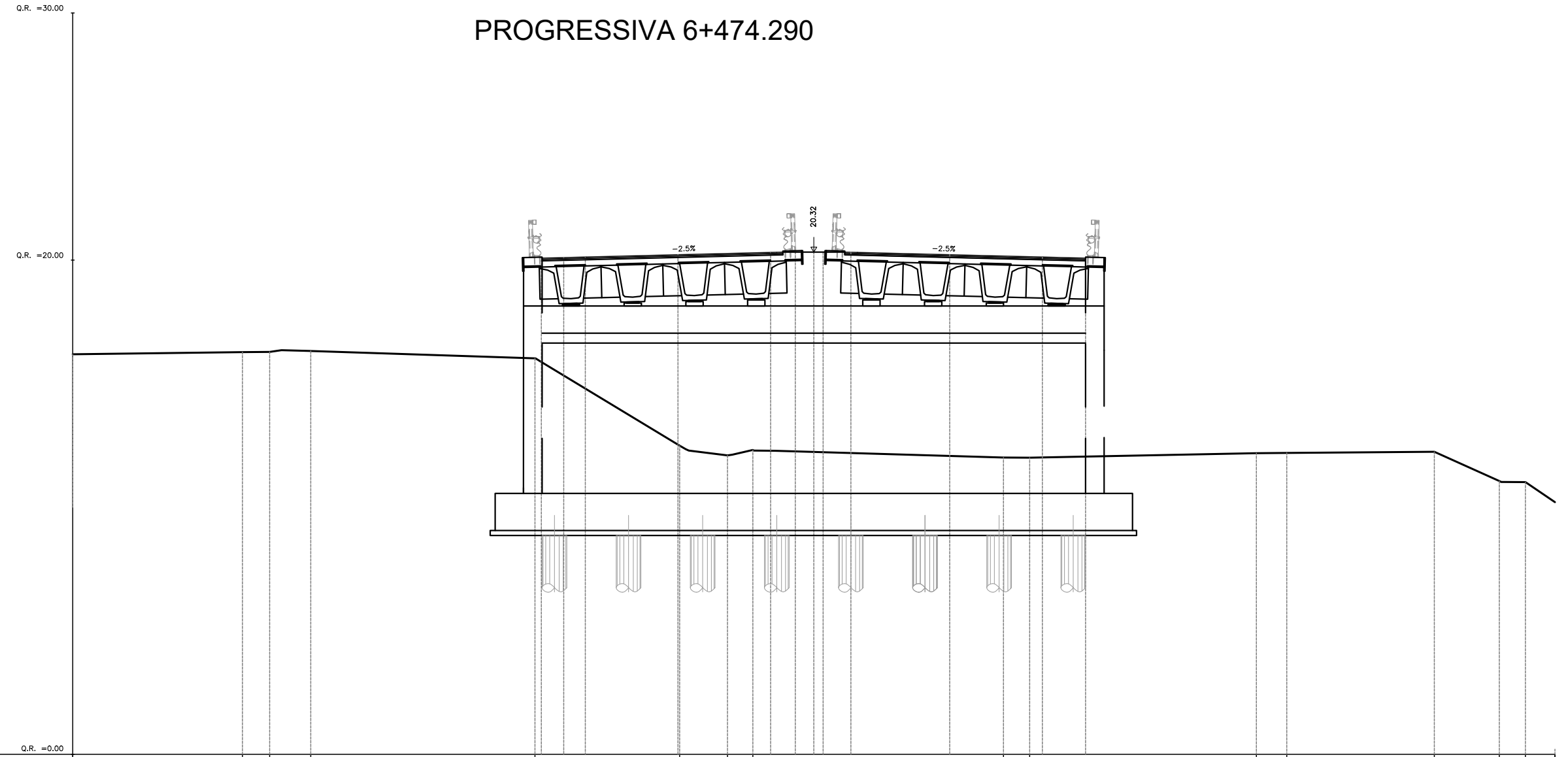
PROGRESSIVA 6+450.000



DISTANZE TERRENO	0.00	-27.73	-23.59	-22.24	-21.04	-17.03	-15.45	-12.82	-8.40	-7.37	-6.28	-1.23	4.59	8.49	15.74	19.09	25.08	26.70	27.86	30.00
QUOTE TERRENO	15.99	15.99	16.00	16.00	16.02	15.57	15.55	14.11	12.23	12.03	12.02	12.11	12.06	12.08	12.06	12.09	12.15	11.44	11.01	9.95
DISTANZE PROGETTO						-19.31	-17.03	-15.45	-13.01	-11.04	-9.26	-1.76	-0.75	0.00	0.75	9.25	11.00			
DISTANZE PARZIALI						2.27	1.98	2.45	1.97	1.75	7.50	1.00	0.75	0.75	8.50	1.75				
QUOTE PROGETTO						15.76	17.28	18.33	19.96	20.04	20.01	20.12	20.12	20.12	20.12	19.92	19.88			

AREA		
Scavo:	0.00	mq
Rilevato:	0.00	mq
Inerbimento:	0.00	mq
Scotico:	0.00	mq
Prep. p. posa:	0.00	ml
Comp. scavo:	0.00	ml
Gradonatura:	0.00	ml
Demolizione:	0.00	ml

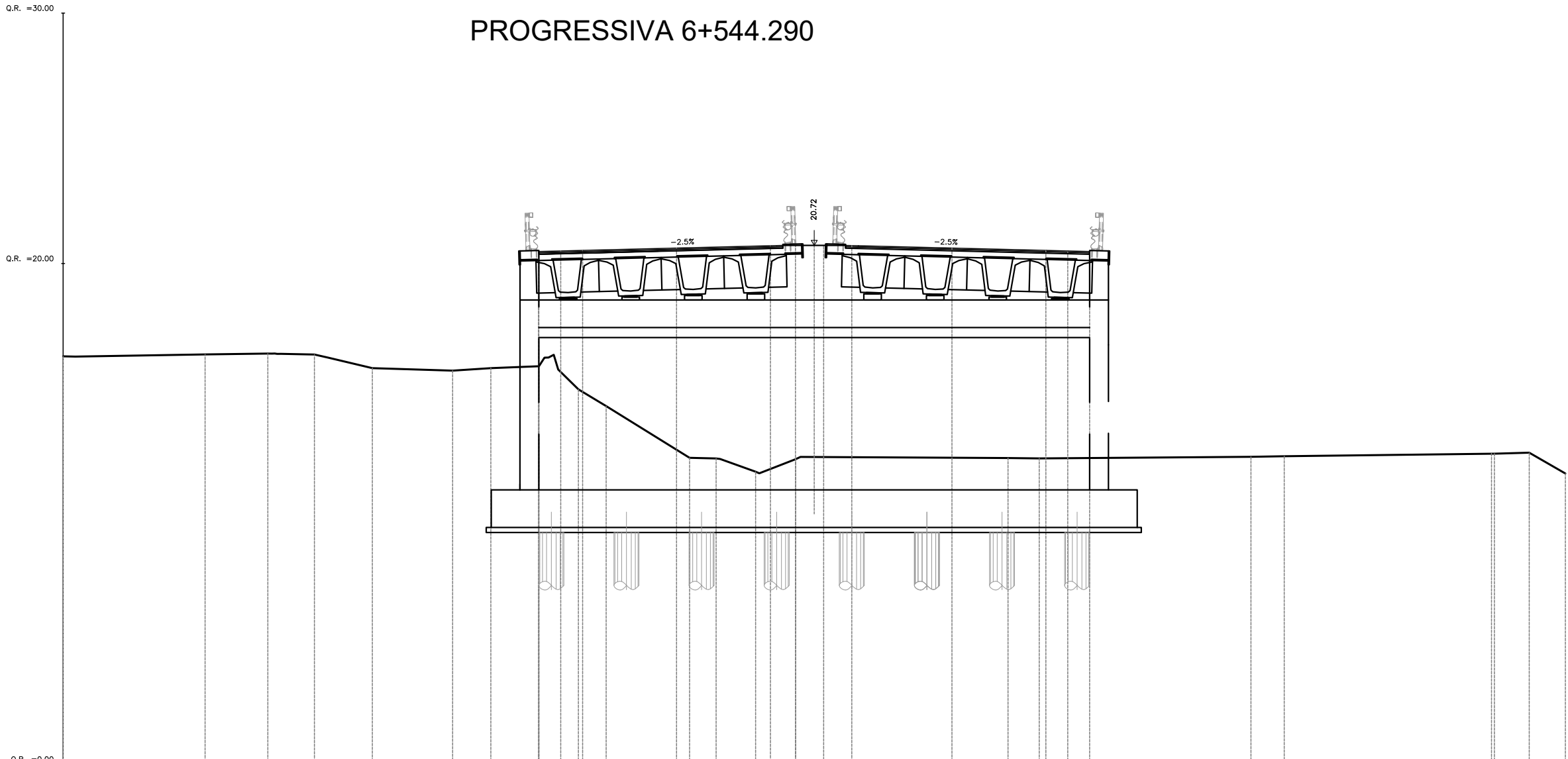
PROGRESSIVA 6+474.290



DISTANZE TERRENO	-30.00	-23.13	-22.03	-20.37	-11.29	-5.43	-3.50	-2.47	7.88	8.74	17.91	19.14	25.12	27.75	28.81	30.00	
QUOTE TERRENO	16.19	16.28	16.29	16.32	16.03	12.49	12.10	12.32	12.01	12.01	12.19	12.20	12.24	11.06	11.02	10.21	
DISTANZE PROGETTO					-11.03	-9.25	-5.50	-1.75	-0.75	0.00	0.38	1.50	5.50	9.25	11.00		
DISTANZE PARZIALI						3.75		3.75	1.00	0.75	0.38	1.12	4.00	3.75			
QUOTE PROGETTO					20.13	20.12	20.22		20.31	20.32	20.32	20.30	20.32	20.22	20.12	20.08	

AREA		
Scavo:	0.00	mq
Rilevato:	133.85	mq
Inerbimento:	0.00	mq
Scotico:	0.00	mq
Prep. p. posa:	0.00	ml
Comp. scavo:	0.00	ml
Gradonatura:	0.00	ml
Demolizione:	0.00	ml

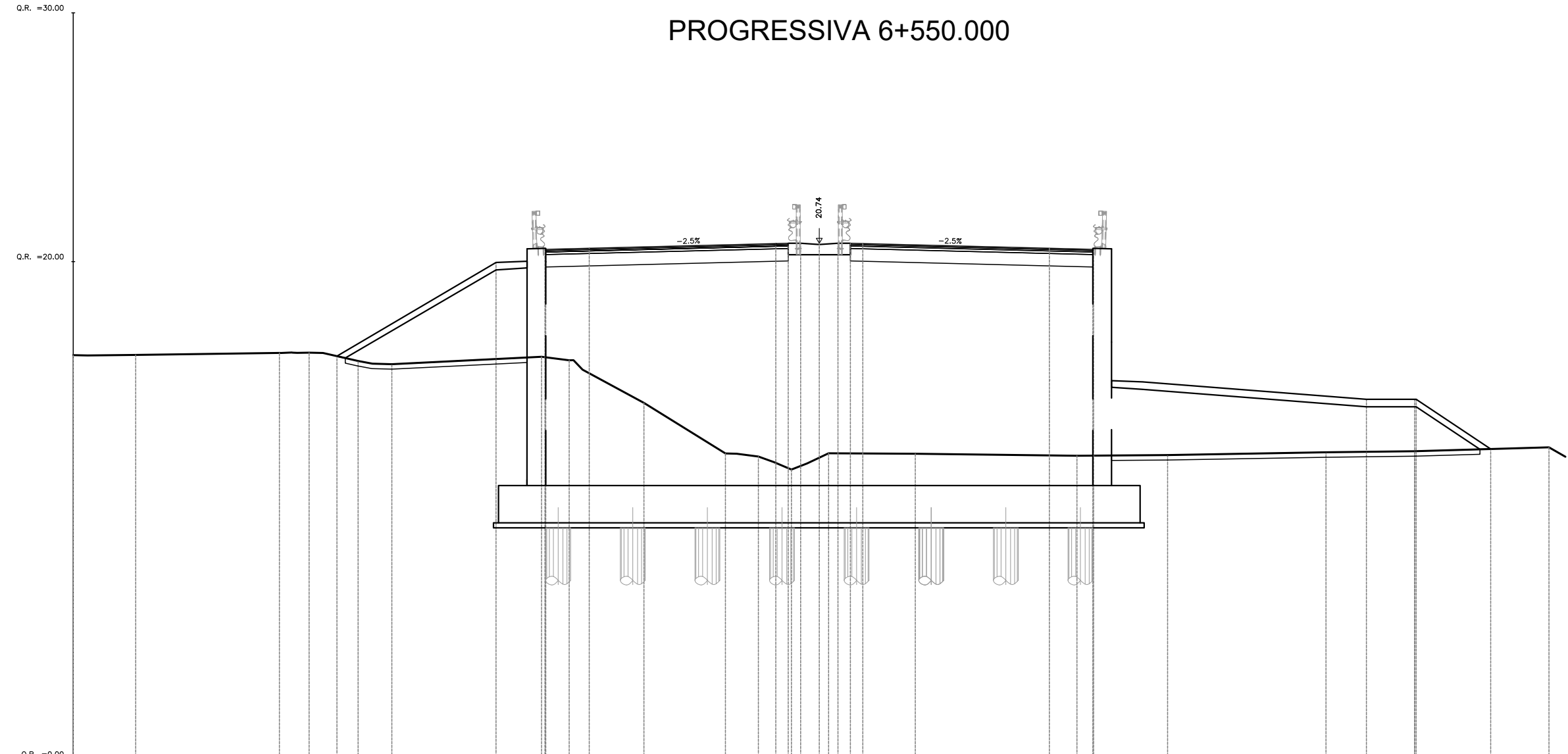
PROGRESSIVA 6+544.290



DISTANZE TERRENO	0.00	-24.33	-21.82	-19.96	-17.65	-14.44	-12.92	-10.99	-9.42	-8.31	-4.98	-3.92	-2.34	-0.74	7.74	8.99	17.44	18.77	27.17	28.56	36.69	
QUOTE TERRENO	16.29	16.37	16.40	16.36	15.82	15.72	15.82	15.90	14.97	14.31	12.24	12.21	11.68	12.19	12.23	12.22	12.28	12.30	12.40	12.44	11.61	
DISTANZE PROGETTO								-11.01	-9.25		-5.50		-1.75	-0.75	0.00	0.37	1.50		5.50		9.25	11.00
DISTANZE PARZIALI										3.75		3.75		1.00	0.75	0.37	1.13		4.00		3.75	
QUOTE PROGETTO								20.50	20.52		20.62		20.71	20.72	20.72	20.70	20.72		20.62		20.52	20.48

AREA		
Scavo:	0.00	mq
Rilevato:	242.31	mq
Inerbimento:	7.74	mq
Scotico:	4.43	mq
Prep. p. posa:	22.13	ml
Comp. scavo:	0.00	ml
Gradonatura:	0.00	ml
Demolizione:	0.00	ml

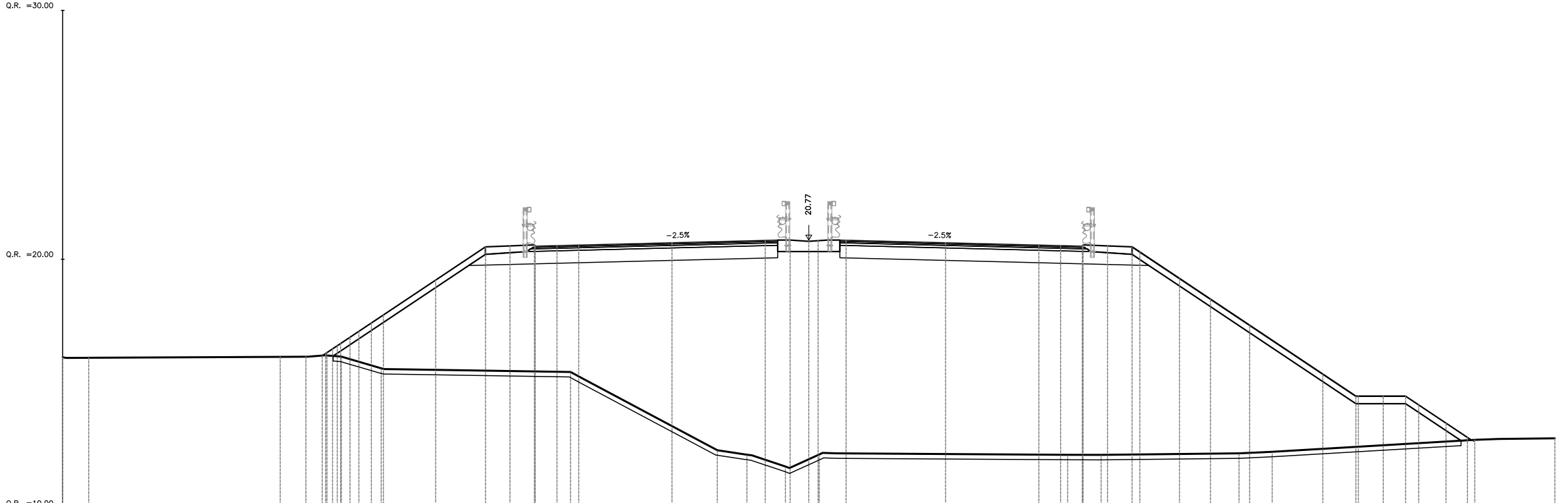
PROGRESSIVA 6+550.000



DISTANZE TERRENO	0.00	-27.49	-21.71	-20.52	-18.55	-17.19	-11.17	-10.06	-7.05	-3.78	-2.45	-1.12	0.37	3.86	10.36	14.01	20.37	23.94	29.34
QUOTE TERRENO	16.24	16.25	16.33	16.34	16.01	15.88	16.17	16.03	14.32	12.29	12.16	11.64	12.29	12.28	12.20	12.22	12.33	12.38	12.53
DISTANZE PROGETTO					-19.40	-17.97		-11.03	-9.25			-1.75	0.00	1.25		9.25	11.00		
DISTANZE PARZIALI							4.19	1.97	1.75		7.50				7.50		1.75		
QUOTE PROGETTO					16.20	17.15		20.46	20.54	20.54		20.72	20.69	20.74		20.54	20.49		

AREA		
Scavo:	0.00	mq
Rilevato:	246.06	mq
Inerbimento:	8.07	mq
Scotico:	9.29	mq
Prep. p. posa:	45.35	ml
Comp. scavo:	0.00	ml
Gradonatura:	10.25	ml
Demolizione:	0.00	ml

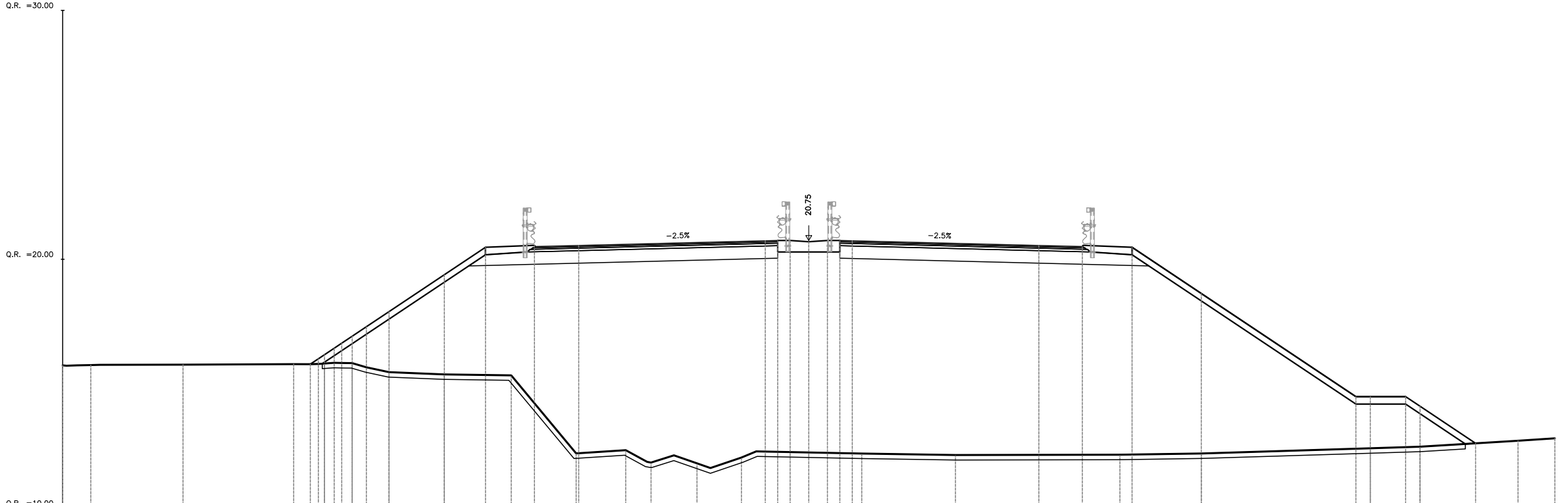
PROGRESSIVA 6+575.000



DISTANZE TERRENO	0.00	-28.96		-21.25	-20.22	-18.80	-17.19		-9.58		-3.68	-2.49	-0.94	0.42		10.41	11.75		17.30	18.63		26.78	30.00							
QUOTE TERRENO	16.86	16.04		16.08	16.09	16.09	15.62		15.47		12.33	12.15	11.67	12.16		12.14	12.14		12.20	12.26		12.75	12.81							
DISTANZE PROGETTO				-19.57	-18.45	-17.11	-15.00	-13.00	-11.03	-9.25	-5.50	-1.75	-0.75	0.00	0.38	1.50	5.50	9.25	11.00	12.01	13.31	14.91	16.15	17.73	20.67	22.00	23.10	24.53	25.62	26.72
DISTANZE PARZIALI						2.10	2.00			3.75	3.75	1.00	0.75	0.38	1.20	3.75	3.75			1.59	1.24	1.58	2.94	1.33	1.00		1.10			
QUOTE PROGETTO				16.12	16.87	17.76	18.16	20.50	20.58	20.57	20.66	20.76	20.77	20.77	20.75	20.76	20.66	20.57	20.53	20.54	20.29	19.23	18.40	17.35	15.38	14.50	14.50	14.15	13.42	12.68

AREA		
Scavo:	0.00	mq
Rilevato:	261.18	mq
Inerbimento:	7.15	mq
Scotico:	9.57	mq
Prep. p. posa:	45.96	ml
Comp. scavo:	0.00	ml
Gradonatura:	4.41	ml
Demolizione:	0.00	ml

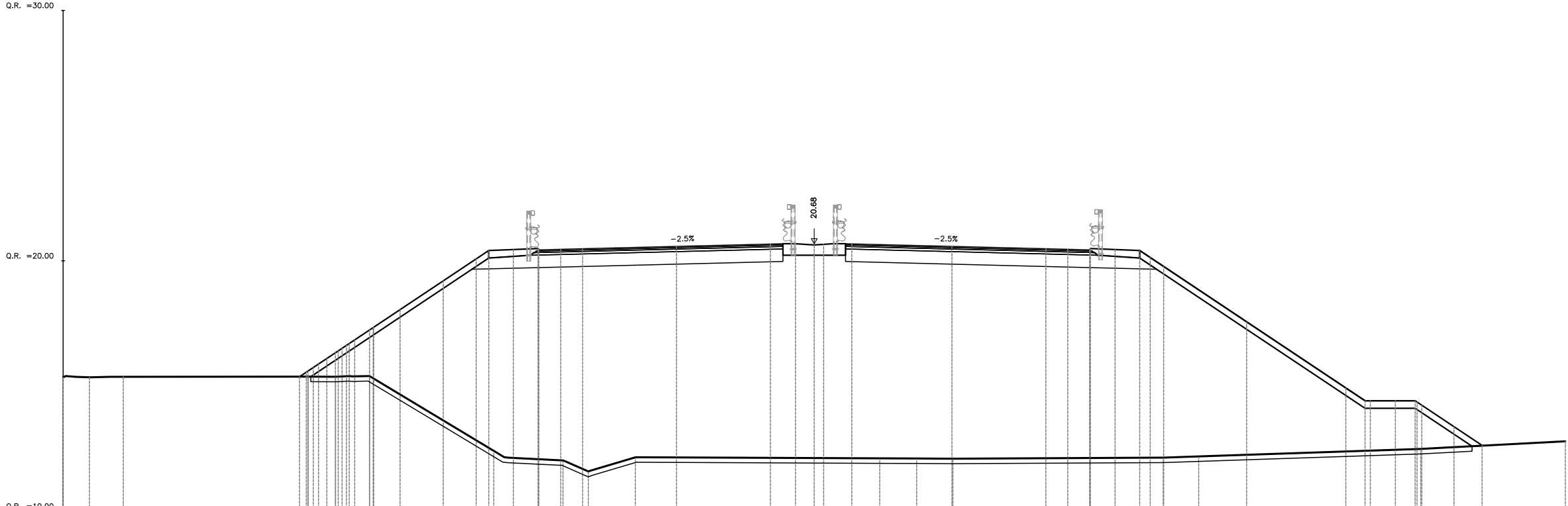
PROGRESSIVA 6+600.000



DISTANZE TERRENO	0.00	-28.87	-25.16	-20.71	-19.47	-18.36	-16.88	-14.65	-11.97	-9.35	-7.36	-6.34	-4.49	-2.71	2.13	5.90	12.51	15.78	22.58	24.58	28.52	30.00			
QUOTE TERRENO	16.74	15.75	15.76	15.79	15.81	15.83	15.46	15.37	15.34	12.20	12.33	11.83	11.80	12.03	12.19	12.14	12.15	12.20	12.41	12.47	12.71	12.81			
DISTANZE PROGETTO				-20.04	-18.78	-16.88	-14.65	-13.00	-11.03	-9.25				-1.75	-0.75	0.00	0.75	1.75	9.25	11.00	13.00	15.78	22.00	24.00	26.81
DISTANZE PARZIALI							2.22	1.65	1.97	1.75		7.50		1.00	0.75	0.75	1.00	7.50	1.75	1.97	2.78	6.22	1.42	2.23	
QUOTE PROGETTO				15.79	16.63	17.90	19.38	20.48	20.56	20.55				20.74	20.75	20.75	20.75	20.74	20.55	20.51	20.48	18.63	14.48	14.48	12.61

AREA		
Scavo:	0.00	mq
Rilevato:	274.07	mq
Inerbimento:	7.27	mq
Scotico:	9.50	mq
Prep. p. posa:	46.38	ml
Comp. scavo:	0.00	ml
Gradonatura:	6.95	ml
Demolizione:	0.00	ml

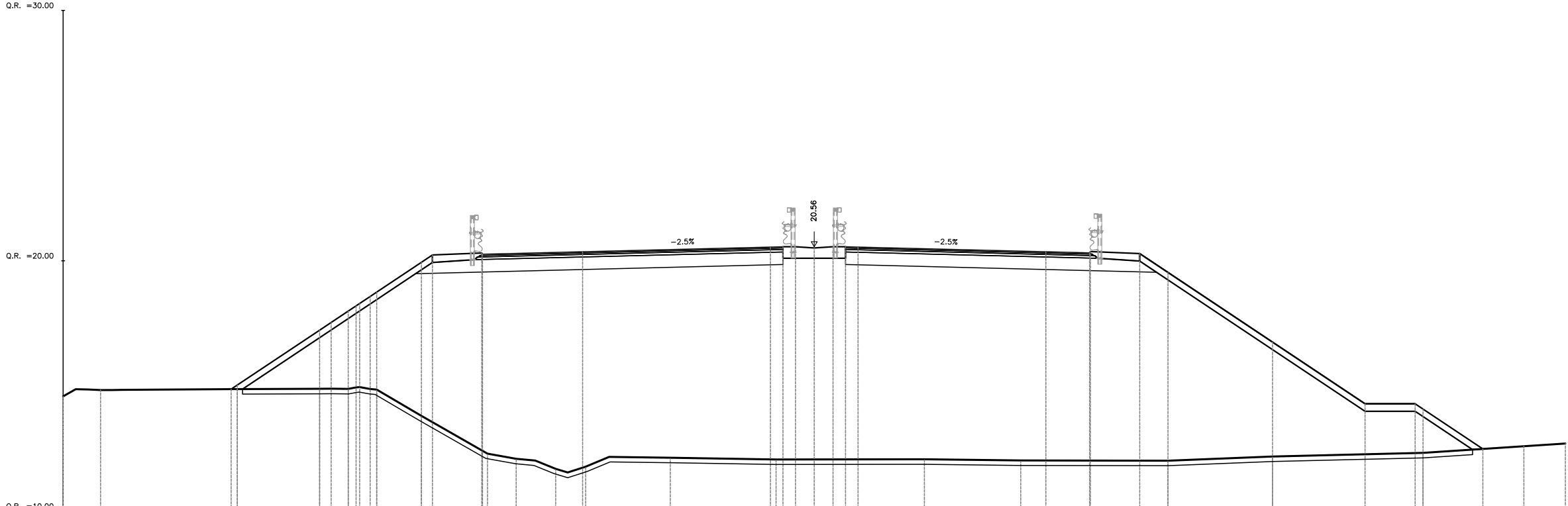
PROGRESSIVA 6+625.000



DISTANZE TERRENO	30.00	-28.95	-27.60	-20.21	-19.12	-17.76	-12.80	-10.03	-9.02	-7.14	2.61	4.09	5.54	13.94	15.36	24.22	30.00												
QUOTE TERRENO	16.35	15.35	15.37	15.37	15.37	15.40	12.41	12.03	11.59	12.15	12.11	12.11	12.10	12.14	12.19	12.49	12.79												
DISTANZE PROGETTO				-20.56	-19.47	-18.35	-16.54	-14.82	-13.50	-12.02	-11.01	-9.25	-5.50	-1.75	-0.75	0.00	0.37	1.50	5.50	9.25	11.00	12.02	13.42	17.27	21.23	23.21	24.27	25.55	
DISTANZE PARZIALI							1.06	1.72	1.32		3.75		3.75	1.00	0.75	0.37	1.13	4.00		3.75				3.31		3.96			1.29
QUOTE PROGETTO				15.37	16.10	16.84	18.05	19.20	20.08	20.45	20.46	20.48	20.58	20.67	20.68	20.68	20.66	20.68	20.58	20.48	20.48	20.44	20.45	20.13	17.57	14.92	14.41	14.23	13.38

AREA		
Scavo:	0.00	mq
Rilevato:	284.26	mq
Inerbimento:	8.53	mq
Scotico:	10.01	mq
Prep. p. posa:	49.13	ml
Comp. scavo:	0.00	ml
Gradonatura:	5.40	ml
Demolizione:	0.00	ml

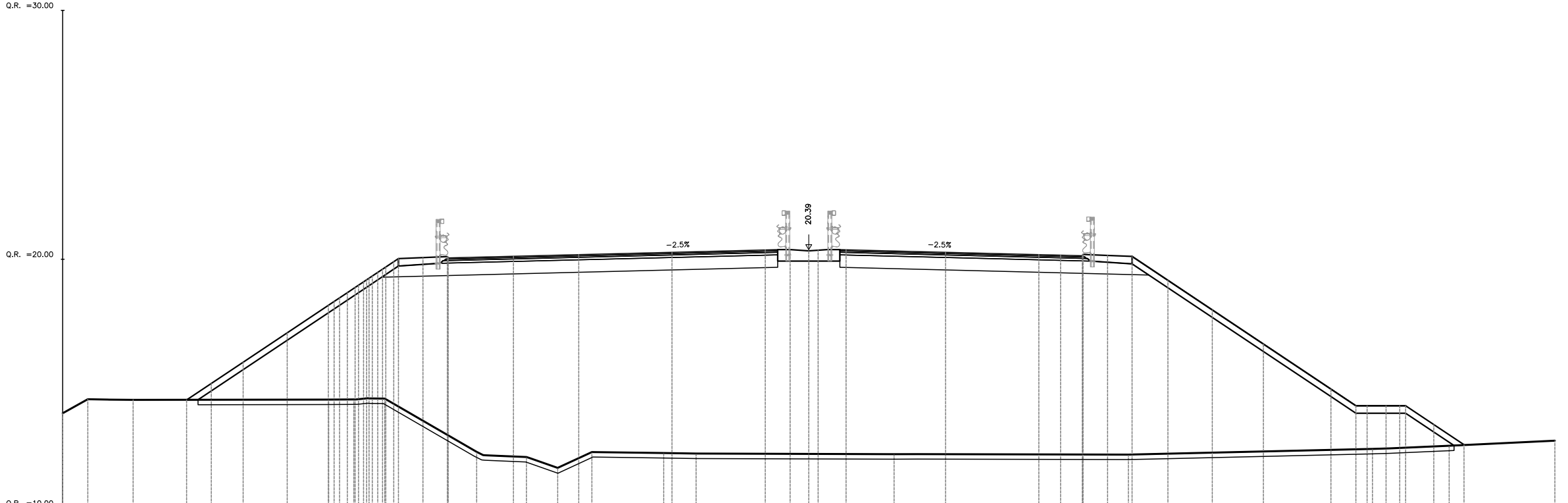
PROGRESSIVA 6+650.000



DISTANZE TERRENO	0.00	-28.50	-23.04	-19.76	-18.61	-17.48	-15.69	-13.05	-11.90	-10.33	-9.13	-5.75	-1.52	4.40	8.25	14.13	18.30	24.32	28.34	30.00					
QUOTE TERRENO	14.89	14.84	14.88	14.89	14.88	14.86	13.81	12.30	12.09	11.69	11.78	12.14	12.07	12.07	12.03	12.02	12.18	12.33	12.60	12.76					
DISTANZE PROGETTO			-23.29	-19.76	-18.61	-17.48	-15.69	-13.28			-9.25		-1.75	-0.75	0.00	0.75	1.75	9.25	11.00	13.00	14.13	18.30	22.00	24.00	26.70
DISTANZE PARZIALI			3.29			1.79	1.97	4.00			7.50	1.00	0.75	0.00	0.75	1.00	7.50	1.75	1.97	1.13	4.18	3.70	2.00	2.39	
QUOTE PROGETTO			14.88	17.23	17.99	18.75	19.94	20.31			20.36	20.55	20.56	20.56	20.56	20.56	20.55	20.36	20.32	20.29	19.54	16.75	14.29	14.29	12.49

AREA		
Scavo:	0.00	mq
Rilevato:	281.42	mq
Inerbimento:	8.57	mq
Scotico:	10.27	mq
Prep. p. posa:	50.51	ml
Comp. scavo:	0.00	ml
Gradonatura:	5.16	ml
Demolizione:	0.00	ml

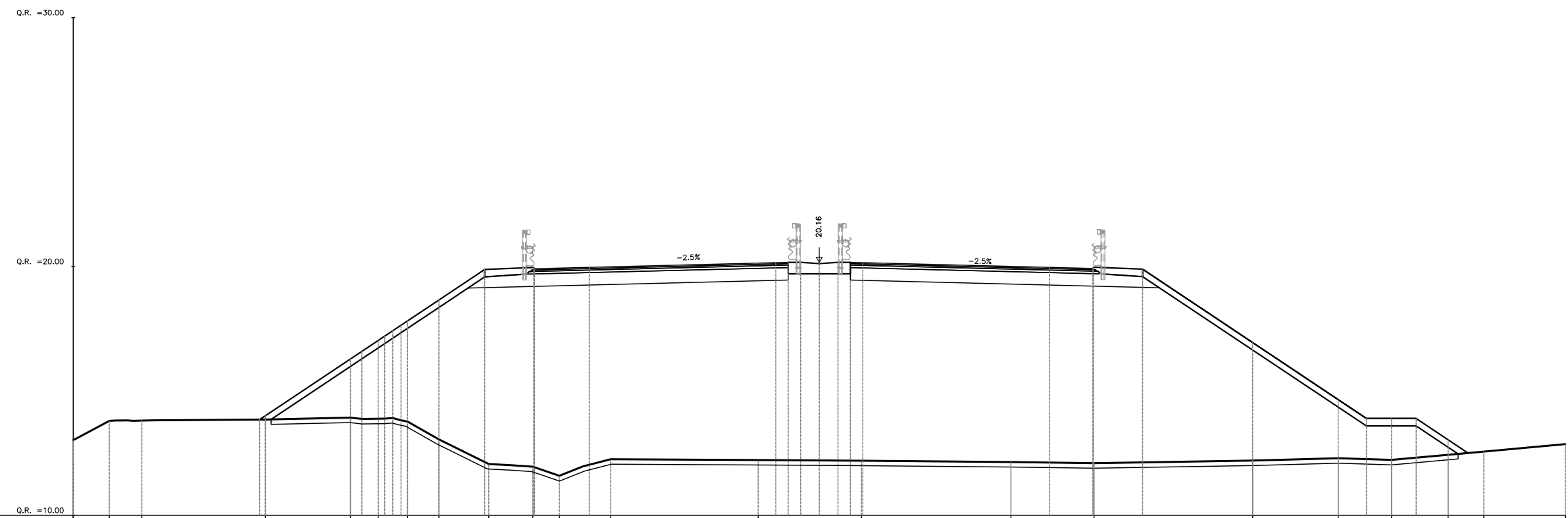
PROGRESSIVA 6+675.000



DISTANZE TERRENO	30.69	-28.99	-27.17		-19.31	-18.29	-17.05		-13.36	-11.35	-10.10	-8.72		-5.83	-4.53		3.43		12.85		22.67	25.75	30.69						
QUOTE TERRENO	13.81	14.38	14.35		14.36	14.37	14.40		12.26	12.05	11.62	12.26		12.21	12.19		12.17		12.15		12.38	12.51	12.71						
DISTANZE PROGETTO		-25.02	-22.75	-20.97	-19.32	-18.24	-17.14	-15.51	-14.51	-11.87	-9.25	-5.50	-1.75	-0.75	0.00	0.37	1.50	5.50	9.25	11.00	12.02	14.44	16.23	18.28	21.00	22.00	23.21	25.13	26.35
DISTANZE PARZIALI			1.28	1.77	1.66				2.62	2.62	3.75	3.75	1.00	0.75	0.37	1.13	4.00	3.75		1.44	1.78	2.05	2.72	1.00		1.13	1.21		
QUOTE PROGETTO		14.35	15.86	17.04	18.15	18.87	19.60	20.07	20.08	20.12	20.19	20.28	20.38	20.39	20.39	20.36	20.38	20.28	20.19	20.14	20.15	19.15	17.96	16.59	14.78	14.11	14.11	13.36	12.55

AREA		
Scavo:	0.00	mq
Rilevato:	260.86	mq
Inerbimento:	8.65	mq
Scotico:	9.67	mq
Prep. p. posa:	47.73	ml
Comp. scavo:	0.00	ml
Gradonatura:	4.77	ml
Demolizione:	0.00	ml

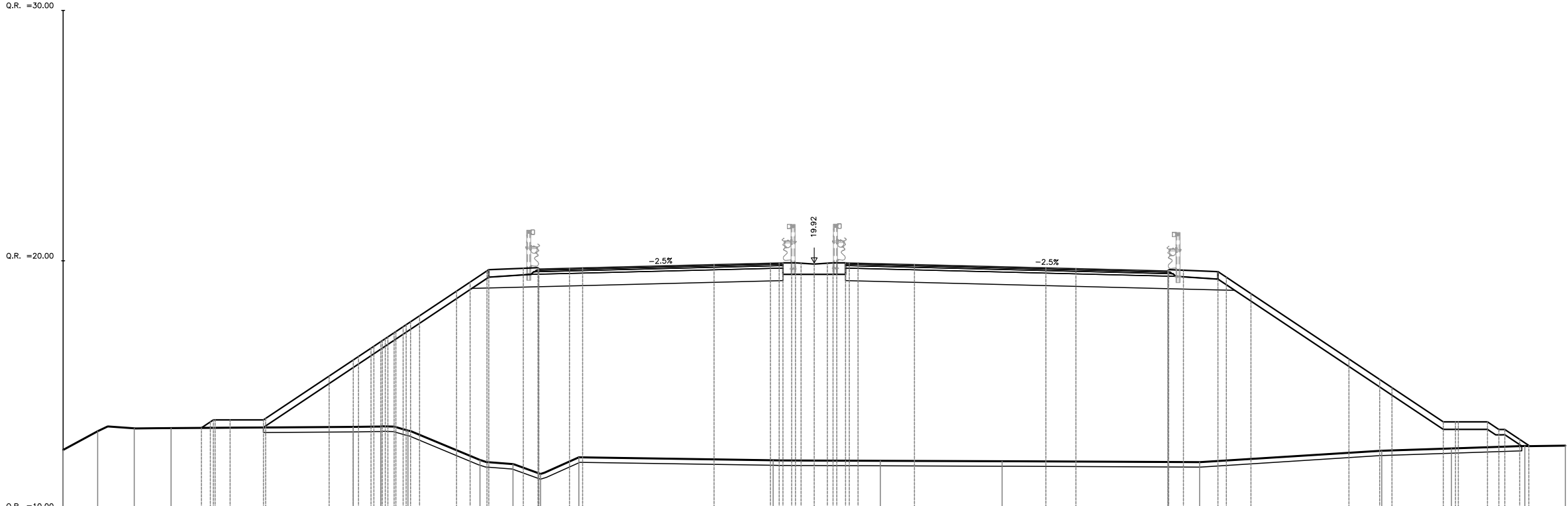
PROGRESSIVA 6+700.000



DISTANZE TERRENO	0.00	-28.55	-27.24	-22.27	-18.85	-17.74	-16.56	-15.30	-13.29	-11.52	-10.45	-8.39	-2.46	1.69	7.71	11.05	17.43	20.87	23.01	25.29	26.72	30.00				
QUOTE TERRENO	13.62	13.79	13.81	13.65	13.92	13.68	13.77	13.05	12.06	11.95	11.59	12.25	12.22	12.19	12.14	12.09	12.20	12.29	12.23	12.32	12.56	12.66				
DISTANZE PROGETTO				-22.50	-18.85	-17.74	-16.56	-15.30	-13.45	-11.48	-9.25		-1.75	-0.75	0.00	0.75	1.75	9.25	11.00	13.00	17.43	20.87	22.00	23.01	25.29	26.23
DISTANZE PARZIALI				3.42			1.26	1.84	1.97	2.20		7.50	1.00	0.75	0.75	1.00	7.50	1.75	1.97	4.43	3.44	1.13	1.01	1.29		
QUOTE PROGETTO				13.65	16.28	17.02	17.81	18.65	19.68	19.96	19.96		20.15	20.16	20.16	20.16	20.16	19.96	19.92	19.89	16.94	14.65	13.89	13.89	13.03	12.51

AREA		
Scavo:	0.00	mq
Rilevato:	273.07	mq
Inerbimento:	9.12	mq
Scotico:	10.06	mq
Prep. p. posa:	50.26	ml
Comp. scavo:	0.00	ml
Gradonatura:	4.28	ml
Demolizione:	0.00	ml

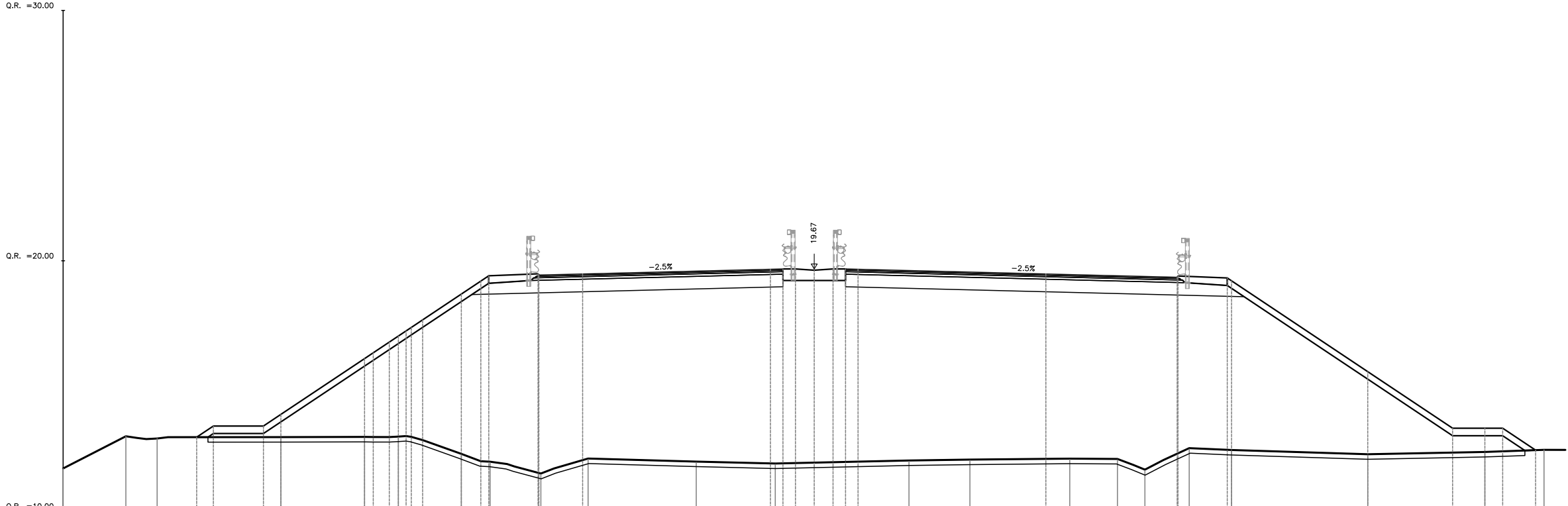
PROGRESSIVA 6+725.000



DISTANZE TERRENO	30.00	-28.62	-27.16	-25.69		-18.41	-17.31	-16.23	-13.35	-12.03	-10.93	-9.40		-1.64	2.64	7.50		15.39		22.67	25.45	28.38	30.00										
QUOTE TERRENO	12.45	13.19	13.31	13.32		13.37	13.38	13.22	12.05	11.88	11.49	12.15		12.03	12.01	12.00		11.96		12.41	12.51	12.60	12.62										
DISTANZE PROGETTO				-24.48	-23.33	-22.00	-19.37	-18.20	-17.13	-16.12	-14.29	-13.07	-11.62	-9.78	-4.00	-1.75	-0.75	0.00	0.52	1.75	4.00		9.25	10.45	14.12	16.12	17.44		21.36	22.58	25.12	26.89	28.18
DISTANZE PARZIALI					1.33	2.54				1.48		1.38	1.22		5.25	2.25				2.25		5.25	1.20	3.67	1.38		3.91		1.23	2.05	1.16		
QUOTE PROGETTO				13.33	13.65	13.65	15.40	16.18	16.89	17.56	18.79	19.60	19.70	19.71		19.85	19.91	19.92	19.92	19.91	19.85		19.72	19.69	19.60	19.57	18.69		16.08	15.26	13.57	13.57	12.87

AREA		
Scavo:	0.00	mq
Rilevato:	265.50	mq
Inerbimento:	9.20	mq
Scotico:	10.64	mq
Prep. p. posa:	52.60	ml
Comp. scavo:	0.00	ml
Gradonatura:	5.61	ml
Demolizione:	0.00	ml

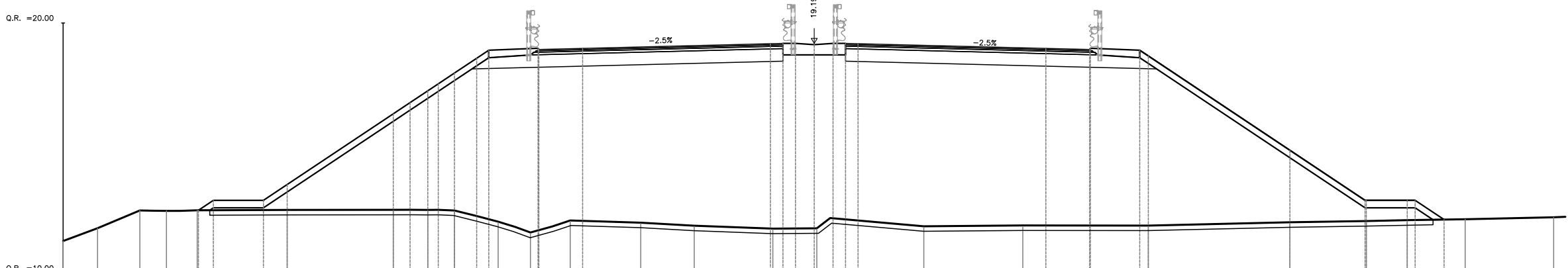
PROGRESSIVA 6+750.000



DISTANZE TERRENO	30.00	-27.49	-26.24	-21.30	-17.96	-16.61	-14.10	-12.95	-10.92	-9.03	-4.71	-1.56	3.78	6.22	10.20	12.11	13.21	14.98	16.67	22.11	26.79	29.15
QUOTE TERRENO	11.71	12.99	12.90	12.96	12.97	12.98	12.29	11.98	11.50	12.10	11.98	11.90	12.03	12.06	12.10	12.09	11.66	12.52	12.44	12.27	12.37	12.45
DISTANZE PROGETTO		-24.67	-22.00	-17.96	-16.61	-14.10	-13.00	-11.03	-9.25	-1.75	-0.75	0.00	0.75	1.75	9.25	14.50	16.50	22.11	25.50	26.79	28.81	
DISTANZE PARZIALI		2.00	3.34	1.54	1.97	1.75	7.50	7.50	5.25	1.97	5.44	3.39	1.29	1.31								
QUOTE PROGETTO		12.96	13.40	16.09	16.99	18.67	19.40	19.48	19.47	19.66	19.67	19.67	19.67	19.66	19.47	19.34	19.31	15.57	13.31	13.31	12.44	

AREA		
Scavo:	0.00	mq
Rilevato:	229.07	mq
Inerbimento:	9.13	mq
Scotico:	9.85	mq
Prep. p. posa:	48.86	ml
Comp. scavo:	0.00	ml
Gradonatura:	0.00	ml
Demolizione:	0.00	ml

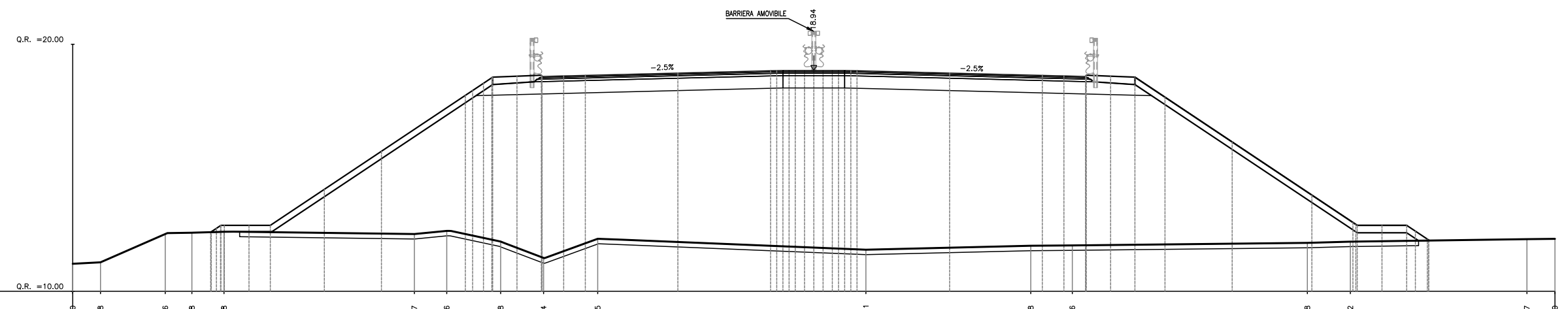
PROGRESSIVA 6+800.000



DISTANZE TERRENO	0.00	-28.63	-26.83	-25.87	-24.65	-21.05	-16.81	-15.43	-14.37	-12.62	-11.34	-9.75	-6.83	-4.79	-1.66	0.10	4.38	8.33	13.34	19.00	22.05	23.68	26.00	29.53					
QUOTE TERRENO	11.29	11.80	12.51	12.49	12.51	12.53	12.53	12.53	12.51	12.06	11.63	12.11	12.02	11.90	11.78	11.80	11.88	11.91	11.90	12.04	12.08	12.12	12.16	12.23					
DISTANZE PROGETTO					-24.60	-22.00	-16.81	-15.43	-14.37	-13.00	-11.03	-9.25			-1.75	-0.75	0.00	0.75	1.75	9.25	11.00	13.00	19.00	22.00	23.68	25.16			
DISTANZE PARZIALI				2.00		4.24				1.97	1.75		7.50				7.50		1.75	1.97		5.66		3.00	1.63	1.16			
QUOTE PROGETTO				12.52		12.91				16.37	17.29	18.00	18.91	18.99	18.99		19.17	19.19	19.19	19.19	19.17		18.99	18.94	18.91	14.91	12.91	12.91	12.14

AREA		
Scavo:	0.00	mq
Rilevato:	221.50	mq
Inerbimento:	7.81	mq
Scotico:	9.61	mq
Prep. p. posa:	47.72	ml
Comp. scavo:	0.00	ml
Gradonatura:	0.00	ml
Demolizione:	0.00	ml

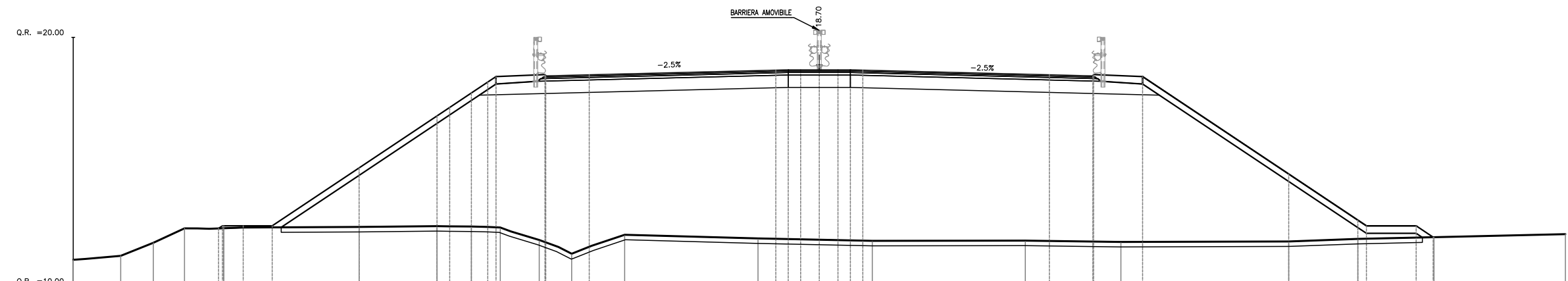
PROGRESSIVA 6+825.000



DISTANZE TERRENO	30.00	-28.88	-26.26	-25.18	-23.88		-16.17	-14.86	-12.68	-10.94	-8.75		2.11		8.78	10.46		19.89	21.72		28.87	30.00							
QUOTE TERRENO	11.11	11.17	12.32	12.37	12.41		12.32	12.44	12.01	11.35	12.12		11.68		11.84	11.86		11.96	12.01		12.11	12.12							
DISTANZE PROGETTO				-24.42	-22.86		-19.81	-17.50	-14.11	-13.04	-12.02	-11.02	-9.25	-5.50	-1.75	-0.38	0.00	0.75		5.50	9.25	11.00	12.01	14.21	16.93	20.16	21.82	23.00	24.00
DISTANZE PARZIALI						2.19	2.31	3.40				3.75	3.75		3.75	3.75		1.22	2.72	3.23	1.66	1.00							
QUOTE PROGETTO			12.39	12.67	14.13	15.67	17.93	18.65	18.71	18.72	18.74	18.84	18.93	18.92	18.94	18.94	18.84	18.74	18.70	18.71	17.86	16.04	13.89	12.79	12.67	12.67			

AREA		
Scavo:	0.00	mq
Rilevato:	210.43	mq
Inerbimento:	7.27	mq
Scotico:	9.25	mq
Prep. p. posa:	45.89	ml
Comp. scavo:	0.00	ml
Gradonatura:	3.75	ml
Demolizione:	0.00	ml

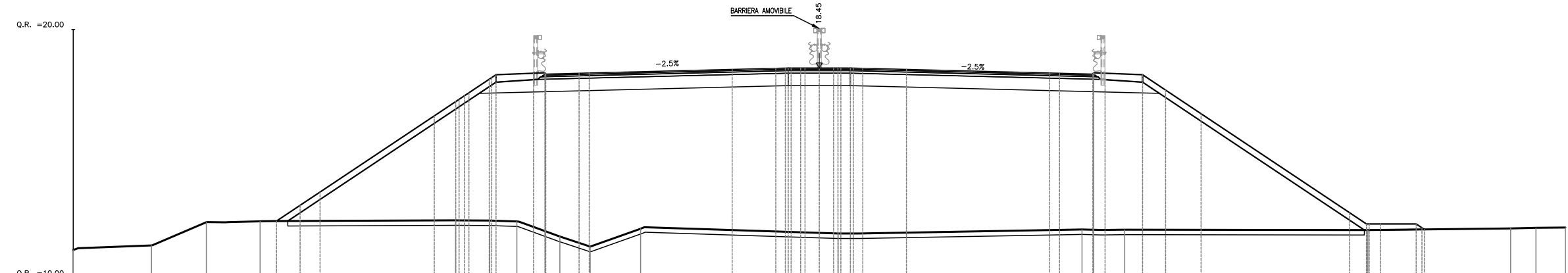
PROGRESSIVA 6+850.000



DISTANZE TERRENO	0.00	-28.09	-26.78	-25.53	-23.95		-18.51	-15.37	-13.99	-12.83	-11.26	-9.96	-7.83	-2.46	2.13	8.28	12.13	18.88	21.66	24.72	30.00			
QUOTE TERRENO	11.86	11.22	11.74	12.32	12.33		12.38	12.41	12.40	12.36	11.86	11.30	12.07	11.92	11.82	11.83	11.78	11.80	11.90	11.97	12.69			
DISTANZE PROGETTO				-24.16	-22.00		-18.51	-15.37	-13.99	-11.03	-9.25			-1.75	-0.75	0.00	0.75	1.75	9.25	11.00	13.00	18.88	21.66	24.00
DISTANZE PARZIALI					1.17	3.49		3.13		1.97	1.75		7.50		7.50	1.75	1.97	5.88	2.78	2.00				
QUOTE PROGETTO				12.32	12.42		14.75	16.84	17.77	18.50	18.50			18.68	18.70	18.70	18.70	18.68	18.50	18.45	18.42	14.51	12.85	12.42

AREA		
Scavo:	0.00	mq
Rilevato:	198.44	mq
Inerbimento:	6.81	mq
Scotico:	8.73	mq
Prep. p. posa:	43.29	ml
Comp. scavo:	0.00	ml
Gradonatura:	3.21	ml
Demolizione:	0.00	ml

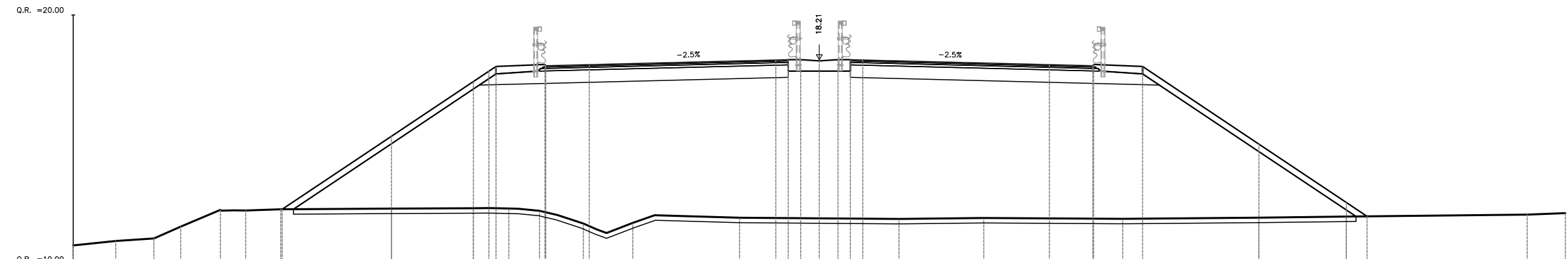
PROGRESSIVA 6+875.000



DISTANZE TERRENO	0+00	-26.86	-24.65	-22.49	-14.62	-13.25	-12.16	-10.43	-9.21	-7.19	0.76	10.56	12.28	22.06	27.80	28.82	0+99							
QUOTE TERRENO	11.13	11.32	12.25	12.29	12.33	12.32	12.28	11.67	11.27	11.99	11.80	11.96	11.95	11.93	12.00	12.03	12.64							
DISTANZE PROGETTO				-21.83	-20.08	-15.48	-14.27	-13.17	-11.49	-9.66	-3.50	-1.75	-0.75	0.00	0.57	1.75	3.50	9.25	11.00	13.00	15.35	21.32	22.57	24.00
DISTANZE PARZIALI						4.59		1.51	1.34	5.75	1.75			1.75	5.75	1.34	1.51	1.43	5.97			1.43		
QUOTE PROGETTO				12.30	13.46	16.53	17.33	18.07	18.24	18.24	18.40	18.44	18.45	18.45	18.44	18.44	18.40	18.25	18.21	18.18	16.61	12.63	12.18	12.18

AREA		
Scavo:	0.00	mq
Rilevato:	190.71	mq
Inerbimento:	7.29	mq
Scotico:	8.60	mq
Prep. p. posa:	42.73	ml
Comp. scavo:	0.00	ml
Gradonatura:	3.19	ml
Demolizione:	0.00	ml

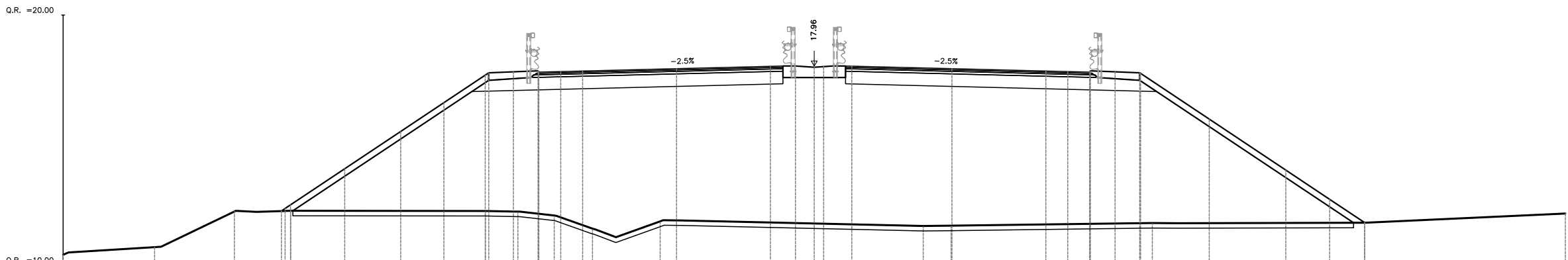
PROGRESSIVA 6+900.000



DISTANZE TERRENO	0.00	-28.29	-26.76	-25.68	-24.08	-23.06	-21.66	-17.21	-13.91	-12.48	-11.25	-9.49	-7.50	-3.21	3.20	6.61	12.20	17.68	21.19	28.46	36.69				
QUOTE TERRENO	16.75	10.93	11.03	11.51	12.18	12.16	12.20	12.23	12.25	12.23	12.14	11.63	11.66	11.67	11.82	11.85	11.82	11.87	11.91	11.99	12.05				
DISTANZE PROGETTO							-21.60	-17.21	-13.91	-11.03	-9.25			-1.75	-0.75	0.00	0.75	1.75		9.25	11.00	13.00	17.68	21.19	
DISTANZE PARZIALI							4.39	3.30	1.97	1.75	7.50			7.50	1.75	1.97	4.68	3.52							
QUOTE PROGETTO							12.20	15.13	17.33	18.01	18.01			18.20	18.21	18.21	18.21	18.20		18.01	17.96	17.94	14.82	12.47	

AREA		
Scavo:	0.00	mq
Rilevato:	186.67	mq
Inerbimento:	7.19	mq
Scotico:	8.53	mq
Prep. p. posa:	42.37	ml
Comp. scavo:	0.00	ml
Gradonatura:	3.09	ml
Demolizione:	0.00	ml

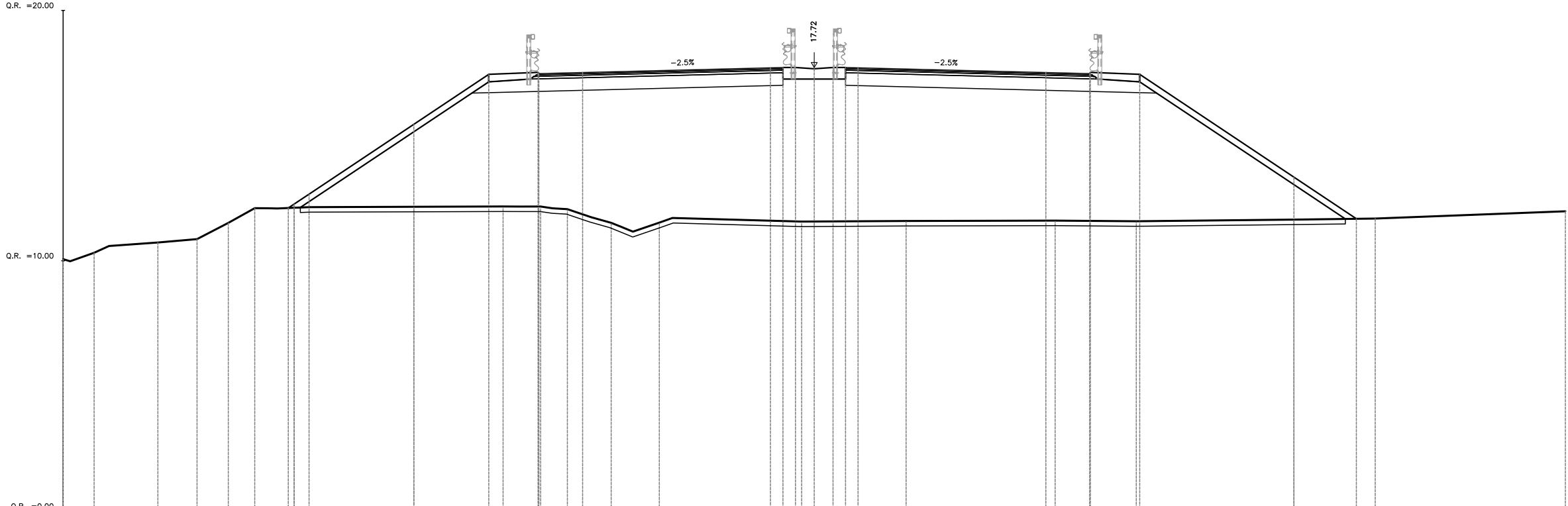
PROGRESSIVA 6+925.000



DISTANZE TERRENO	0.00	-26.35	-23.16	-20.91		-13.13	-11.84	-10.38	-8.86	-6.15		4.35	5.47		13.50		21.99	30.00												
QUOTE TERRENO	10.41	10.72	12.15	12.18		12.17	12.14	11.99	11.46	11.75		11.57	11.58		11.69		11.70	12.66												
DISTANZE PROGETTO				-21.28		-18.75	-16.52	-14.79	-13.14	-12.02	-11.01	-9.25	-5.50		-1.75	-0.75	0.00	0.37	1.50		5.50	9.25	11.00	12.02	13.03	15.78	18.83	20.59	21.98	
DISTANZE PARZIALI				2.17		2.23	1.73	1.65			3.75		3.75									3.75	3.75		2.74		3.06		1.75	1.40
QUOTE PROGETTO				12.17		13.86	15.35	16.50	17.60	17.73	17.75	17.76	17.86		17.95	17.96	17.96	17.94	17.96		17.86	17.76	17.72	17.73	17.67	15.84	13.80	12.63	11.70	

AREA		
Scavo:	0.00	mq
Rilevato:	177.49	mq
Inerbimento:	7.00	mq
Scotico:	8.40	mq
Prep. p. posa:	41.74	ml
Comp. scavo:	0.00	ml
Gradonatura:	0.00	ml
Demolizione:	0.00	ml

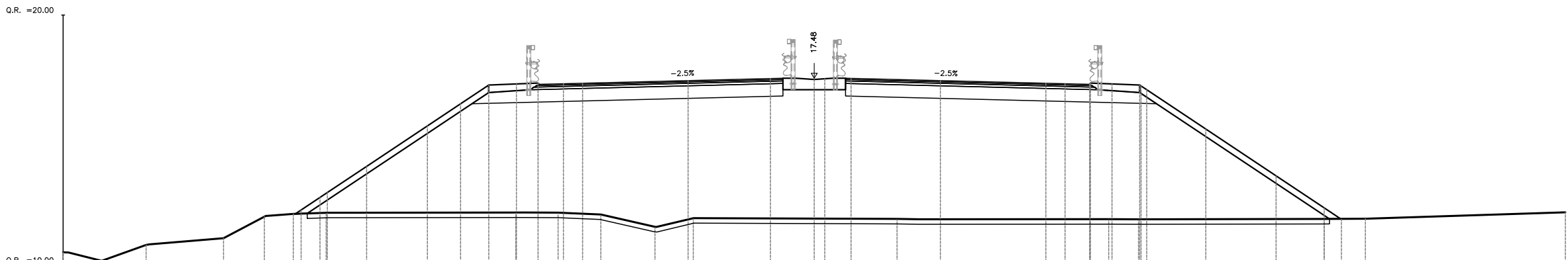
PROGRESSIVA 6+950.000



DISTANZE TERRENO	0.00	-28.76	-26.22	-24.65	-23.40	-22.35	-20.77		-15.99	-12.43	-10.93	-9.86	-8.11	-6.19		-0.50		3.67		9.62	12.86		19.16	22.41	36.09		
QUOTE TERRENO	16.87	10.32	10.73	10.87	11.51	12.10	12.12		12.16	12.17	12.17	12.06	11.52	11.53		11.57		11.59		11.60	11.58		11.65	11.69	11.88		
DISTANZE PROGETTO							-21.01		-15.99	-13.00	-11.03	-9.25				-1.75	-0.75	0.00	0.75	1.75		9.25	11.00	13.00		19.16	21.65
DISTANZE PARZIALI								4.18		2.99	1.97	1.75		7.50						7.50		1.75	1.97		6.16		2.49
QUOTE PROGETTO							12.11		15.45	17.45	17.53	17.52				17.71	17.72	17.72	17.72	17.71		17.52	17.48	17.45		13.34	11.68

AREA		
Scavo:	0.00	mq
Rilevato:	160.48	mq
Inerbimento:	6.73	mq
Scotico:	8.19	mq
Prep. p. posa:	40.46	ml
Comp. scavo:	0.00	ml
Gradonatura:	0.00	ml
Demolizione:	0.00	ml

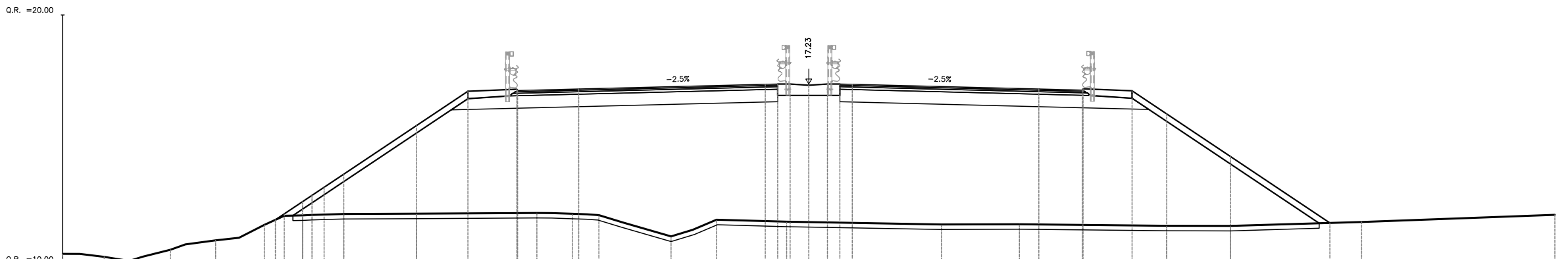
PROGRESSIVA 6+975.000



DISTANZE TERRENO	0.00	-28.46	-26.68	-23.59	-21.96	-20.81	-19.49		-11.92	-10.23	-8.52	-6.36	-4.83		3.31		11.76	12.95		20.37	22.01	30.00						
QUOTE TERRENO	10.52	10.17	10.81	11.08	11.94	12.05	12.10		12.11	12.10	12.03	11.53	11.88		11.85		11.84	11.84		11.85	11.86	12.12						
DISTANZE PROGETTO						-20.74	-19.45	-17.88	-15.45	-14.13	-13.00	-11.89	-10.02	-5.04	-1.75	-0.75	0.00	0.42	1.47		5.04		9.25	11.00	13.00	15.64	18.45	20.37
DISTANZE PARZIALI							1.57	2.43	1.33	1.13	1.11		4.21		3.29					3.29		4.21		1.11	2.36	2.81	1.92	
QUOTE PROGETTO						12.04	12.91	13.95	15.57	16.45	17.20	17.25	17.26	17.38	17.46	17.48	17.48	17.45	17.47		17.38		17.28	17.23	17.20	15.44	13.57	12.29

AREA		
Scavo:	0.00	mq
Rilevato:	161.21	mq
Inerbimento:	6.65	mq
Scotico:	8.30	mq
Prep. p. posa:	41.27	ml
Comp. scavo:	0.00	ml
Gradonatura:	0.00	ml
Demolizione:	0.00	ml

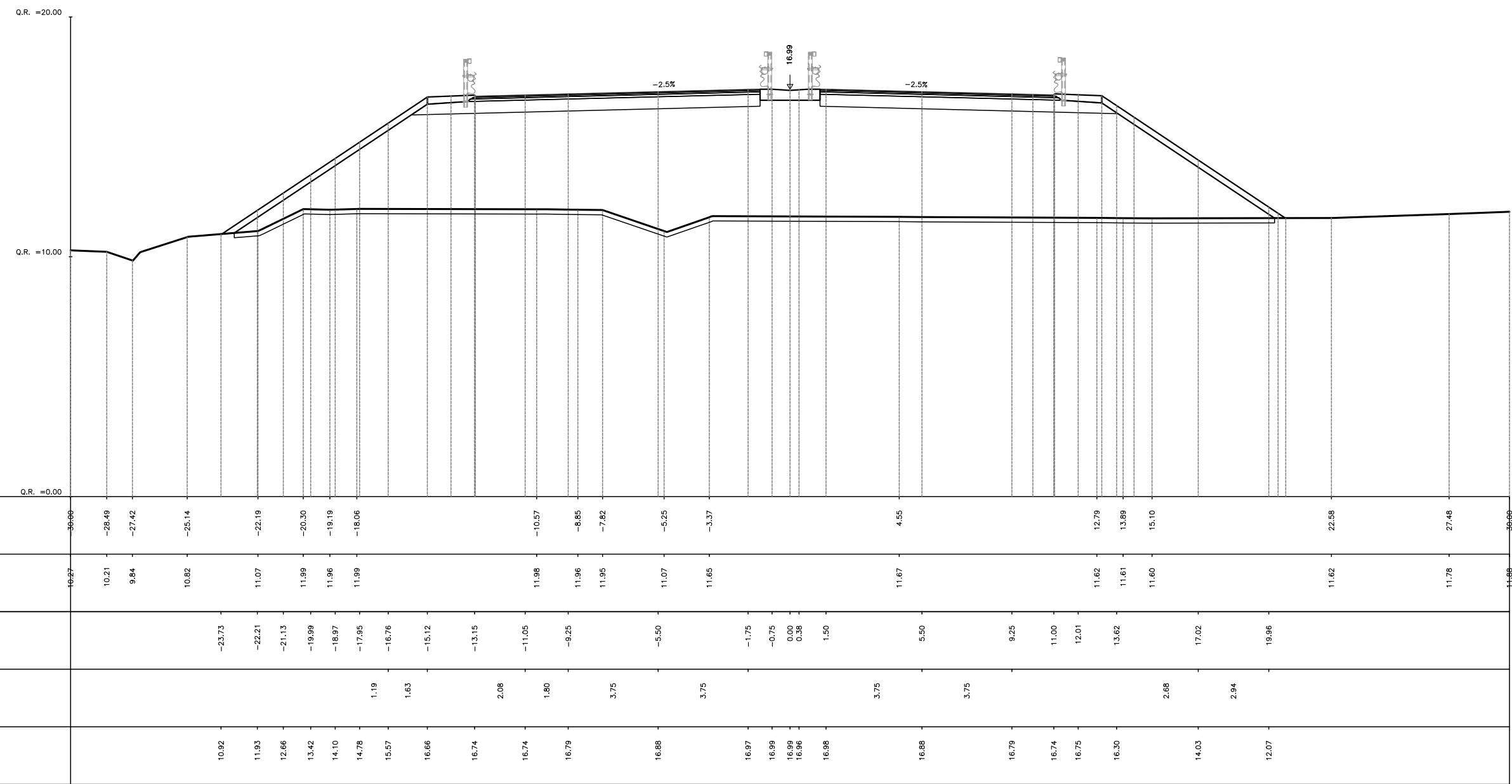
PROGRESSIVA 7+000.000



DISTANZE TERRENO	30.69	28.33	27.33	25.67	23.85	21.89	20.36	18.70	15.77	10.93	9.51	8.44	5.54	3.71	0.89	5.34	8.47	14.39	16.96	22.23	30.69
QUOTE TERRENO	10.41	10.29	10.13	10.58	10.96	11.58	11.96	12.01	12.03	12.06	12.02	11.97	11.12	11.78	11.71	11.59	11.60	11.54	11.54	11.69	11.98
DISTANZE PROGETTO						-21.45	-20.36	-18.70	-15.77	-13.71	-11.74	-9.25			-1.75	-0.75	0.00	0.75	1.75		
DISTANZE PARZIALI								2.92	2.07	1.97	2.46		7.50			7.50	1.75	1.97	1.39	2.57	3.99
QUOTE PROGETTO						11.78	12.51	13.61	15.56	16.94	17.02	17.03			17.22	17.23	17.23	17.23	17.22		

AREA		
Scavo:	0.00	mq
Rilevato:	157.51	mq
Inerbimento:	6.86	mq
Scotico:	8.77	mq
Prep. p. posa:	43.38	ml
Comp. scavo:	0.00	ml
Gradonatura:	0.00	ml
Demolizione:	0.00	ml

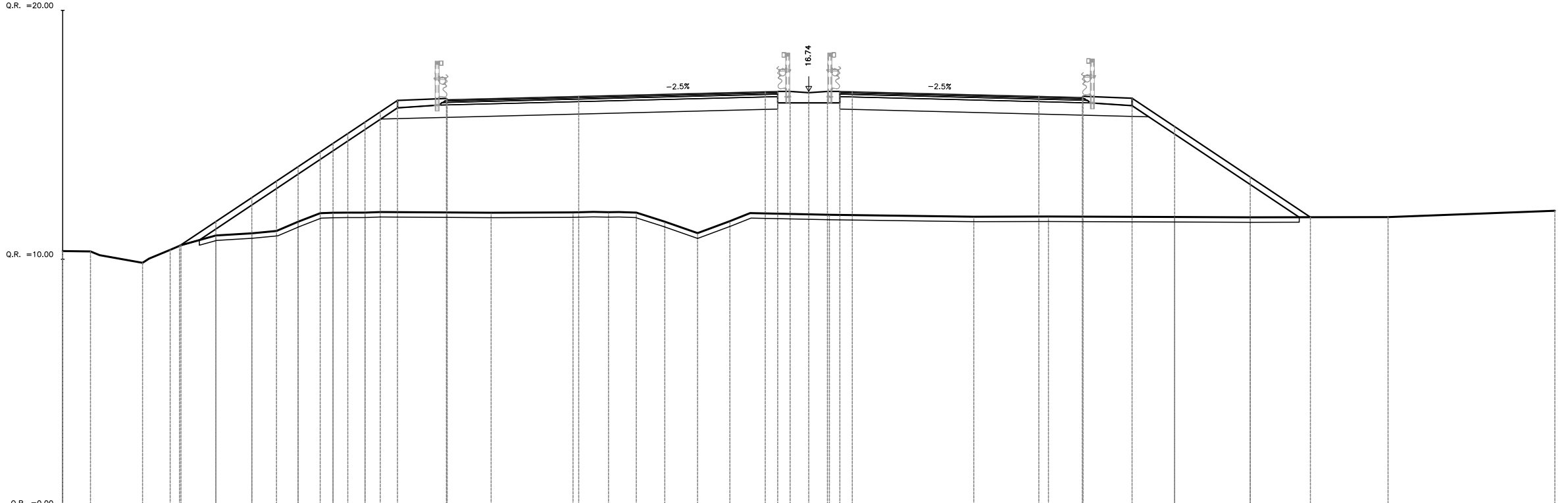
PROGRESSIVA 7+025.000



	0.00	28.49	27.42	25.14	22.19	20.30	19.19	18.06	16.76	15.12	13.15	11.05	9.25	7.82	5.25	3.37	1.75	0.75	0.00	0.38	1.50	4.55	9.25	11.00	12.01	13.62	15.10	17.02	19.96	22.58	27.48	30.00			
DISTANZE TERRENO	0.00	-28.49	-27.42	-25.14	-22.19	-20.30	-19.19	-18.06				-10.57		-8.85	-7.82	-5.25	-3.37					4.55			12.79	13.89	15.10				22.58	27.48	30.00		
QUOTE TERRENO	10.00	10.21	9.84	10.82	11.07	11.99	11.96	11.99				11.98		11.96	11.95	11.07	11.65					11.67			11.62	11.61	11.60				11.62	11.78	11.88		
DISTANZE PROGETTO				-23.73	-22.21	-21.13	-19.99	-18.97	-17.95	-16.76	-15.12	-13.15	-11.05	-9.25	-7.82	-5.50	-1.75	-0.75	0.00	0.38	1.50		5.50	9.25	11.00	12.01	13.62	15.10	17.02	19.96					
DISTANZE PARZIALI								1.19	1.63		2.08	1.80		3.75		3.75				1.50		3.75	3.75			2.68		2.94							
QUOTE PROGETTO				10.92	11.93	12.66	13.42	14.10	14.78	15.57	16.66	16.74	16.74	16.79	16.88	16.88	16.97	16.99	16.99	16.96	16.98		16.88	16.79	16.74	16.75	16.30	14.03	12.07						

AREA		
Scavo:	0.00	mq
Rilevato:	153.02	mq
Inerbimento:	6.73	mq
Scotico:	8.94	mq
Prep. p. posa:	44.27	ml
Comp. scavo:	0.00	ml
Gradonatura:	0.00	ml
Demolizione:	0.00	ml

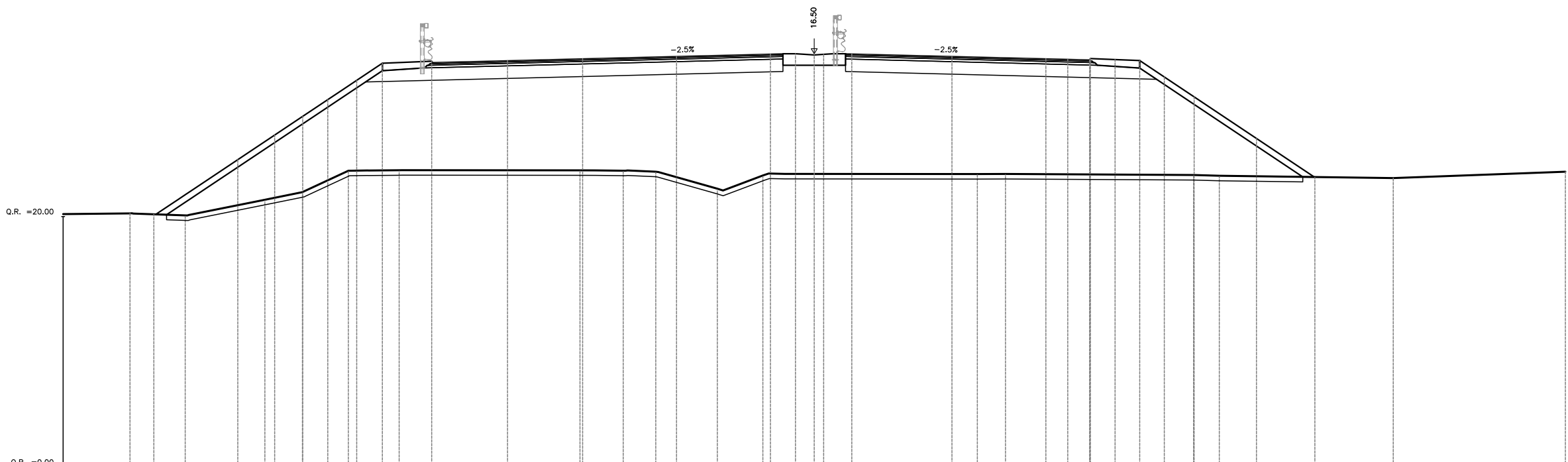
PROGRESSIVA 7+050.000



DISTANZE TERRENO	0.00	-28.88	-26.79	-25.68	-23.84	-22.39	-20.53	-19.13	-17.84	-12.77	-9.48	-8.05	-6.94	-5.79	-4.47	-3.17	0.83	6.64	9.64	14.71	17.75	23.29	36.69	
QUOTE TERRENO	10.33	10.31	9.86	10.38	10.96	11.04	11.51	11.87	11.87	11.87	11.88	11.89	11.88	11.51	11.05	11.53	11.79	11.71	11.72	11.70	11.68	11.70	11.95	
DISTANZE PROGETTO				-25.30	-23.84	-22.39	-20.53	-19.13	-17.84	-16.54	-14.57	-9.25		-1.75	-0.75	0.00	0.75	1.75	9.25	11.00	13.00	14.71	17.75	20.17
DISTANZE PARZIALI				1.40	1.45				1.97		5.29			7.50				7.50	1.75	1.97	1.71	3.04	2.42	
QUOTE PROGETTO				10.54	11.51	12.48	13.72	14.65	15.51	16.38	16.46	16.54		16.73	16.74	16.74	16.74	16.73	16.54	16.50	16.47	15.33	13.30	11.69

AREA		
Scavo:	0.00	mq
Rilevato:	150.65	mq
Inerbimento:	6.81	mq
Scotico:	9.18	mq
Prep. p. posa:	45.38	ml
Comp. scavo:	0.00	ml
Gradonatura:	0.00	ml
Demolizione:	0.00	ml

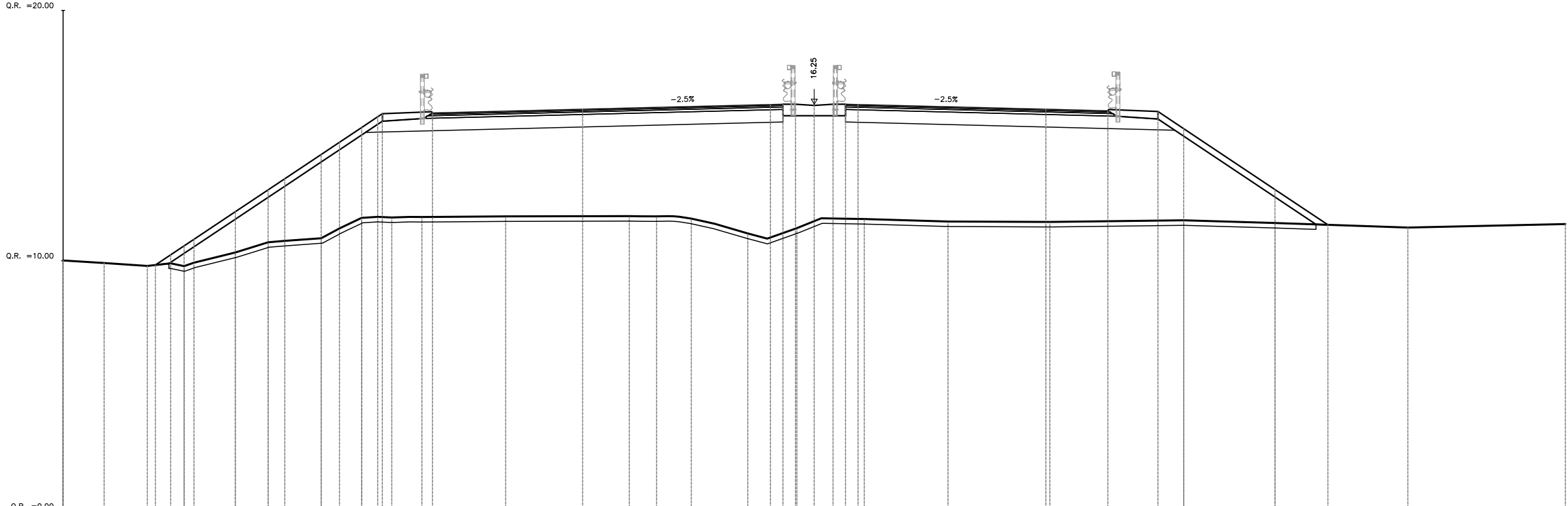
PROGRESSIVA 7+075.000



DISTANZE TERRENO	0.00	-27.33	-25.04	-21.94	-20.44	-18.61	-16.58	-9.36	-7.63	-6.33	-3.87	-2.05	6.51	7.64	15.15	16.18	23.13	36.69								
QUOTE TERRENO	16.10	10.13	10.04	10.67	10.97	11.83	11.85	11.85	11.83	11.79	11.11	11.64	11.70	11.70	11.66	11.63	11.54	11.79								
DISTANZE PROGETTO		-26.38	-25.12	-23.02	-21.55	-20.43	-19.43	-18.27	-17.25	-15.28	-12.25	-9.25	-5.50	-1.75	-0.75	0.00	0.38	1.50	5.50	9.25	11.00	12.01	13.98	15.17	17.66	20.00
DISTANZE PARZIALI			1.24		1.12		3.00		3.00		3.75		3.75		3.75		3.75		1.19	2.49		2.33				
QUOTE PROGETTO		10.03	10.87	12.27	13.25	14.00	14.67	15.44	16.12	16.20	16.22	16.30	16.39	16.49	16.50	16.50	16.47	16.49	16.39	16.30	16.25	16.27	15.57	14.78	13.12	11.56

AREA		
Scavo:	0.00	mq
Rilevato:	146.83	mq
Inerbimento:	6.74	mq
Scotico:	9.29	mq
Prep. p. posa:	45.82	ml
Comp. scavo:	0.00	ml
Gradonatura:	0.00	ml
Demolizione:	0.00	ml

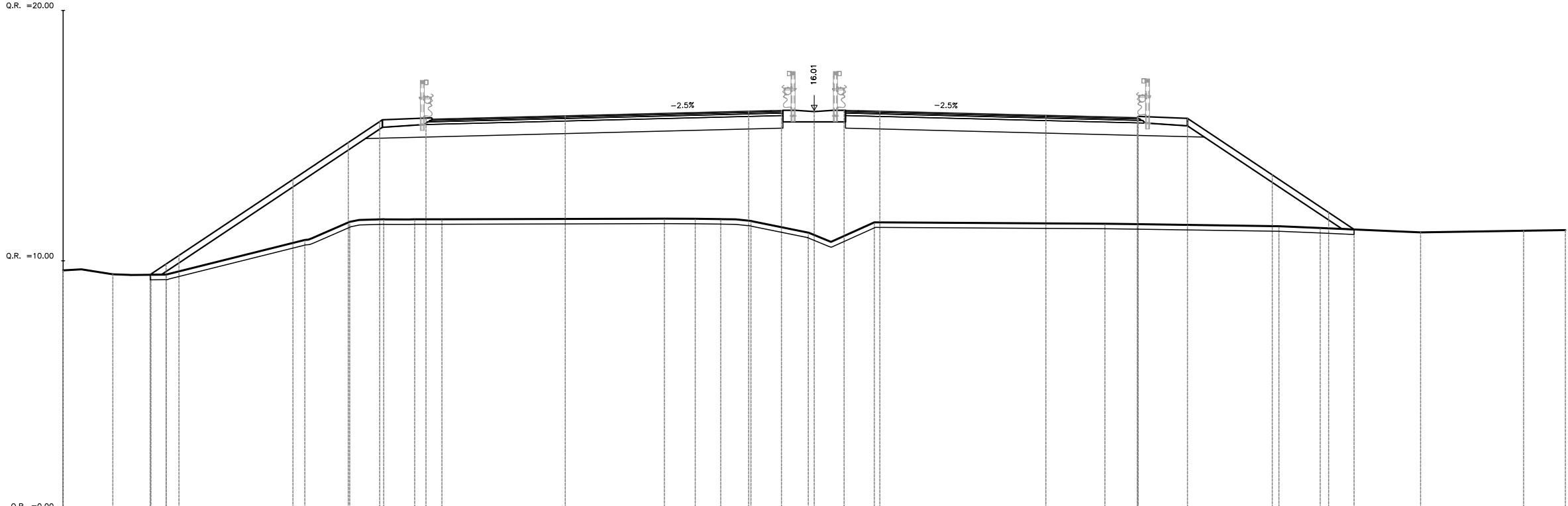
PROGRESSIVA 7+100.000



DISTANZE TERRENO	0.00	-28.36	-26.64	-25.17	-23.12	-21.81	-19.69	-18.08	-16.87	-15.67	-12.32	-7.39	-6.29	-4.91	-2.65	-0.69	2.00	5.34	9.41	14.75	18.40	23.71	30.00		
QUOTE TERRENO	10.00	9.91	9.80	9.79	10.33	10.74	10.90	11.72	11.73	11.75	11.77	11.79	11.77	11.69	11.09	11.31	11.67	11.57	11.55	11.62	11.51	11.33	11.47		
DISTANZE PROGETTO			-26.32	-25.17	-23.12	-21.81	-19.69	-18.08		-15.28		-9.25			-1.75	-0.75	0.00	0.75	1.75	9.25	11.73	13.73	14.75	18.40	20.52
DISTANZE PARZIALI					1.65	1.31	1.45		1.97		6.00		7.50					7.50	2.48	1.97	1.03	3.65	2.11		
QUOTE PROGETTO			9.83	10.60	11.96	12.83	14.25	15.32	15.95		16.05				16.24	16.25	16.25	16.25	16.24	16.05	15.99	15.96	15.28	12.85	11.44

AREA		
Scavo:	0.00	mq
Rilevato:	144.29	mq
Inerbimento:	6.78	mq
Scotico:	9.74	mq
Prep. p. posa:	48.05	ml
Comp. scavo:	0.00	ml
Gradonatura:	0.00	ml
Demolizione:	0.00	ml

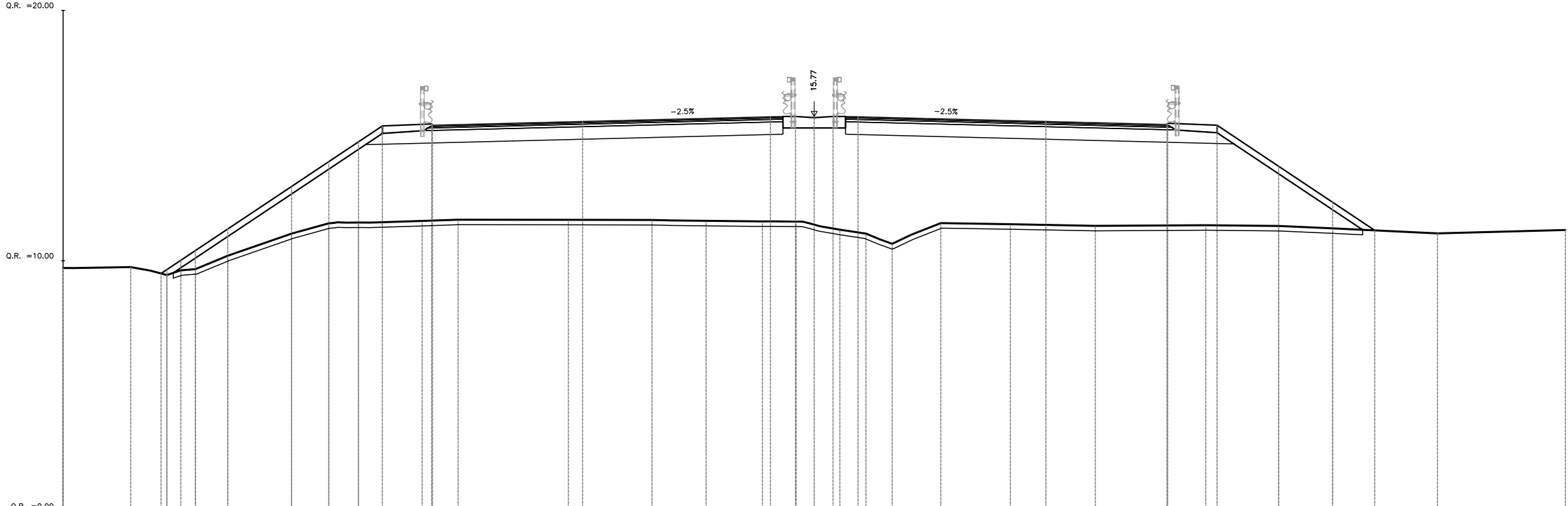
PROGRESSIVA 7+125.000



DISTANZE TERRENO	0.00	-28.01	-25.88	-20.35	-18.55	-17.19	-15.96	-14.87	-9.99	-4.75	-3.74	-2.53	-0.24	2.40	11.61	18.56	20.21	24.22	28.33	36.69	
QUOTE TERRENO	9.62	9.46	9.45	10.83	11.56	11.66	11.66	11.66	11.68	11.68	11.67	11.59	11.12	11.53	11.48	11.38	11.31	11.13	11.20	11.23	
DISTANZE PROGETTO		-26.52	-25.37	-20.82	-18.61	-17.36	-15.51	-9.95	-2.62	-1.31	0.00	1.19	2.62	9.25	12.91	14.91	18.29	20.55	21.56		
DISTANZE PARZIALI			4.55	1.25	1.74	5.30	6.63				6.63		3.26	1.74	3.03	1.91					
QUOTE PROGETTO		9.45	10.22	13.25	14.72	15.56	15.70	15.79	15.98	16.01	15.96	16.01	15.98	15.81	15.72	15.69	13.43	11.93	11.25		

AREA		
Scavo:	0.00	mq
Rilevato:	137.10	mq
Inerbimento:	6.55	mq
Scotico:	9.63	mq
Prep. p. posa:	47.50	ml
Comp. scavo:	0.00	ml
Gradonatura:	6.26	ml
Demolizione:	0.00	ml

PROGRESSIVA 7+150.000



DISTANZE TERRENO	39.69	-27.30	-25.86	-24.72	-23.43	-20.87	-19.39	-18.20	-15.66	-14.23	-9.82	-6.48	-4.32	-2.07	-0.72	1.02	2.06	3.11	5.06	7.84	11.23	15.64	18.55	20.70	24.89	39.69	
QUOTE TERRENO	9.71	9.75	9.43	9.67	10.20	11.09	11.50	11.53	11.59	11.64	11.64	11.63	11.60	11.57	11.56	11.24	11.09	10.68	11.51	11.46	11.40	11.42	11.39	11.30	11.10	11.23	
DISTANZE PROGETTO		-26.09	-24.72	-23.43	-20.87	-19.39	-18.20	-15.28	-9.25					-1.75	-0.75	0.00	0.75	1.75			9.25	14.09	16.09	18.55	20.70	22.39	
DISTANZE PARZIALI			1.29	2.55	1.49		1.97	6.00		7.50							7.50			4.84	1.97	2.46	2.15	1.69			
QUOTE PROGETTO		9.49	10.41	11.27	12.97	13.96	14.75	15.47		15.57				15.75	15.77	15.77	15.77	15.75		15.57		15.44	15.42	13.77	12.34	11.22	

AREA		
Scavo:	0.00	mq
Rilevato:	130.00	mq
Inerbimento:	6.27	mq
Scotico:	9.71	mq
Prep. p. posa:	47.82	ml
Comp. scavo:	0.00	ml
Gradonatura:	6.14	ml
Demolizione:	0.00	ml


PROGRESSIVA 7+175.000



DISTANZE TERRENO	0.00	-27.66	-26.48	-24.64	-21.59	-19.05	-17.75	-13.60	-6.13	-3.48	0.05	1.38	2.84	4.47	5.78	7.47	9.33	17.34	25.07	28.86	36.69
QUOTE TERRENO	9.81	9.80	9.52	9.41	10.74	11.43	11.48	11.57	11.58	11.53	11.49	11.49	11.40	11.10	10.70	11.55	11.46	11.54	11.23	11.31	11.34
DISTANZE PROGETTO			-25.75	-24.70	-23.45	-21.75	-19.09	-17.79	-15.28	-9.25		-1.75	-0.75	0.00	0.75	1.75	6.70	14.81	17.10	18.16	22.94
DISTANZE PARZIALI			1.04	1.09	1.70	2.30		1.82		5.56		6.95			6.95		5.56	1.82		4.78	
QUOTE PROGETTO			9.48	10.18	11.01	12.14	13.91	14.78	15.22	15.32		15.51	15.52	15.52	15.52	15.51	15.33	15.18	15.15	14.54	11.35

AREA		
Scavo:	0.00	mq
Rilevato:	122.12	mq
Inerbimento:	6.01	mq
Scotico:	9.52	mq
Prep. p. posa:	46.96	ml
Comp. scavo:	0.00	ml
Gradonatura:	6.71	ml
Demolizione:	0.00	ml

PROGRESSIVA 7+200.000



DISTANZE TERRENO	0.00	-28.80	-25.90	-24.71	-22.15	-20.83	-18.84	-17.64	-16.54	-14.20	-12.72	-9.43	-5.03	-2.51	-1.00	0.66	3.25	4.45	5.72	7.27	8.35	10.19	13.20	18.69	21.69	25.95	27.92	30.69
QUOTE TERRENO	9.68	9.65	9.60	9.53	10.33	10.89	11.25	11.42	11.42	11.49	11.53	11.52	11.51	11.47	11.45	11.42	11.38	11.37	11.24	10.94	10.61	11.41	11.39	11.47	11.36	11.20	11.38	11.41
DISTANZE PROGETTO			-25.66							-15.28		-9.25			-1.75	-0.75	0.00	0.75	1.75			9.25		15.25	17.25	18.69	21.69	
DISTANZE PARZIALI					7.46					6.00			7.50					7.50				6.00		1.97	1.44	2.99		
QUOTE PROGETTO			9.59							15.27		15.25			15.27	15.28	15.28	15.28	15.26			15.08		14.93	14.90	13.94	11.94	

AREA		
Scavo:	0.00	mq
Rilevato:	116.34	mq
Inerbimento:	5.64	mq
Scotico:	9.30	mq
Prep. p. posa:	45.79	ml
Comp. scavo:	0.00	ml
Gradonatura:	6.43	ml
Demolizione:	0.00	ml

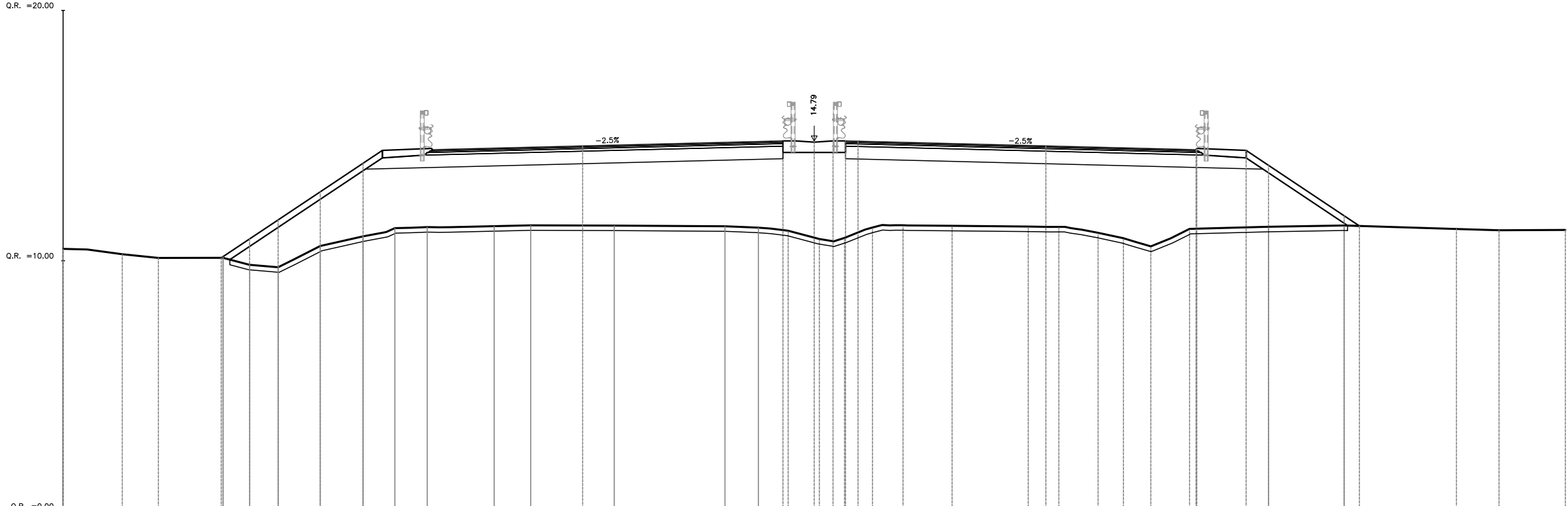
PROGRESSIVA 7+225.000



DISTANZE TERRENO	0.00	-24.43	-22.55	-20.43	-19.34	-17.05	-15.89	-12.13	-4.28	-3.04	-0.30	0.88	5.60	6.76	7.76	9.39	11.07	13.02	21.44	26.53	36.69	
QUOTE TERRENO	9.87	9.89	9.44	10.48	10.89	11.39	11.36	11.46	11.43	11.42	11.32	11.41	11.33	11.32	11.29	10.89	10.49	11.27	11.37	11.29	11.32	
DISTANZE PROGETTO		-24.36	-22.53	-20.39	-18.84	-17.64	-15.78	-10.79	-9.25	-3.67	-1.75	-0.75	0.00	0.56	1.75	3.67	9.25	10.79	15.25	17.25	20.66	22.19
DISTANZE PARZIALI			1.07	1.76			1.47	4.46	1.54		5.58	1.92		1.92	5.58	1.54	4.46		1.47	2.69		
QUOTE PROGETTO		9.91	11.14	12.56	13.59	14.39	14.71	14.79	14.83	14.97	15.02	15.03	15.03	15.02	15.02	14.97	14.83	14.79	14.68	14.65	12.38	11.36

AREA		
Scavo:	0.00	mq
Rilevato:	106.69	mq
Inerbimento:	5.30	mq
Scotico:	9.08	mq
Prep. p. posa:	44.65	ml
Comp. scavo:	0.00	ml
Gradonatura:	4.93	ml
Demolizione:	0.00	ml

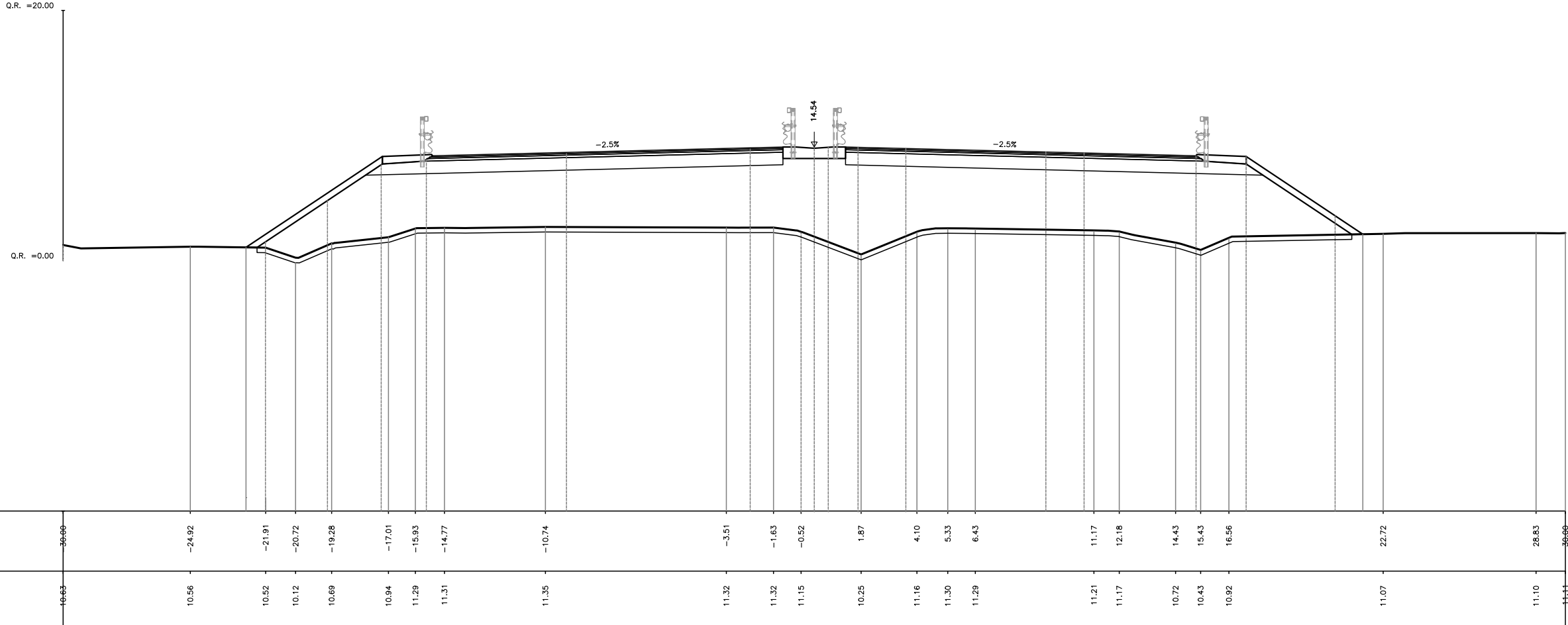
PROGRESSIVA 7+250.000



DISTANZE TERRENO	0.00	-27.64	-26.20	-23.61	-22.55	-21.41	-19.73	-18.02	-16.75	-15.46	-12.78	-11.32	-7.99	-3.57	-2.23	-1.04	0.20	1.21	2.33	3.55	5.51	8.55	9.77	11.34	12.35	13.44	14.99	18.14	21.17	25.65	27.35	30.00
QUOTE TERRENO	10.00	10.26	10.11	10.12	9.84	9.74	10.59	10.98	11.30	11.35	11.38	11.42	11.41	11.38	11.32	11.20	10.87	10.92	11.33	11.42	11.40	11.37	11.35	11.12	10.90	10.58	11.27	11.36	11.41	11.27	11.22	11.23
DISTANZE PROGETTO				-23.68	-22.55	-21.41	-19.73	-18.02		-15.28			-9.25		-1.75	-0.75	0.00	0.75				9.25		6.00		15.25	17.25	21.17				
DISTANZE PARZIALI				1.06	1.14	1.08	1.71		1.97		6.00		7.50						7.50				6.00		1.97	3.02						
QUOTE PROGETTO				10.12	10.87	11.63	12.76	13.90		14.49		14.59		14.78	14.79	14.79	14.79		14.59		14.44	14.41		11.80								

AREA		
Scavo:	0.00	mq
Rilevato:	101.27	mq
Inerbimento:	5.04	mq
Scotico:	8.91	mq
Prep. p. posa:	43.73	ml
Comp. scavo:	0.00	ml
Gradonatura:	0.00	ml
Demolizione:	0.00	ml

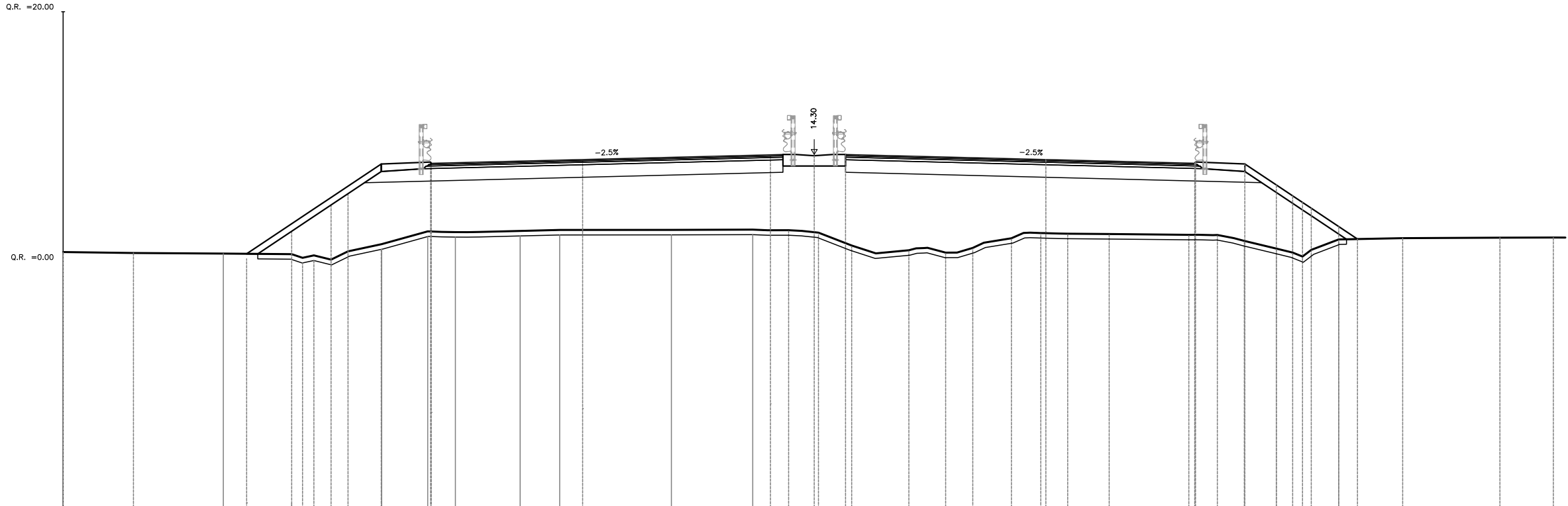
PROGRESSIVA 7+275.000



DISTANZE TERRENO	0.00	-24.92	-21.91	-20.72	-19.28	-17.01	-15.93	-14.77	-10.74	-3.51	-1.63	-0.52	1.87	4.10	5.33	6.43	11.17	12.18	14.43	15.43	16.56	22.72	28.83	36.69
QUOTE TERRENO	16.63	10.56	10.52	10.12	10.69	10.94	11.29	11.31	11.35	11.32	11.32	11.15	10.25	11.16	11.30	11.29	11.21	11.17	10.72	10.43	10.92	11.07	11.10	11.11
DISTANZE PROGETTO			-22.70	-20.90	-19.44	-17.30	-15.49		-9.90	-2.56	-0.56	0.00	0.56	1.75	3.66		9.25	10.78		15.25	17.25	20.80	21.91	
DISTANZE PARZIALI			1.02	1.14	1.60	1.76		5.35		6.69			1.91		5.59		1.53	4.47		1.47	3.48	1.11		
QUOTE PROGETTO		10.53	11.73	12.70	14.13	14.24		14.33		14.51	14.53	14.54	14.53	14.53	14.48		14.34	14.31		14.19	14.16	11.80	11.06	

AREA		
Scavo:	0.00	mq
Rilevato:	96.00	mq
Inerbimento:	5.00	mq
Scotico:	8.87	mq
Prep. p. posa:	43.49	ml
Comp. scavo:	0.00	ml
Gradonatura:	0.00	ml
Demolizione:	0.00	ml

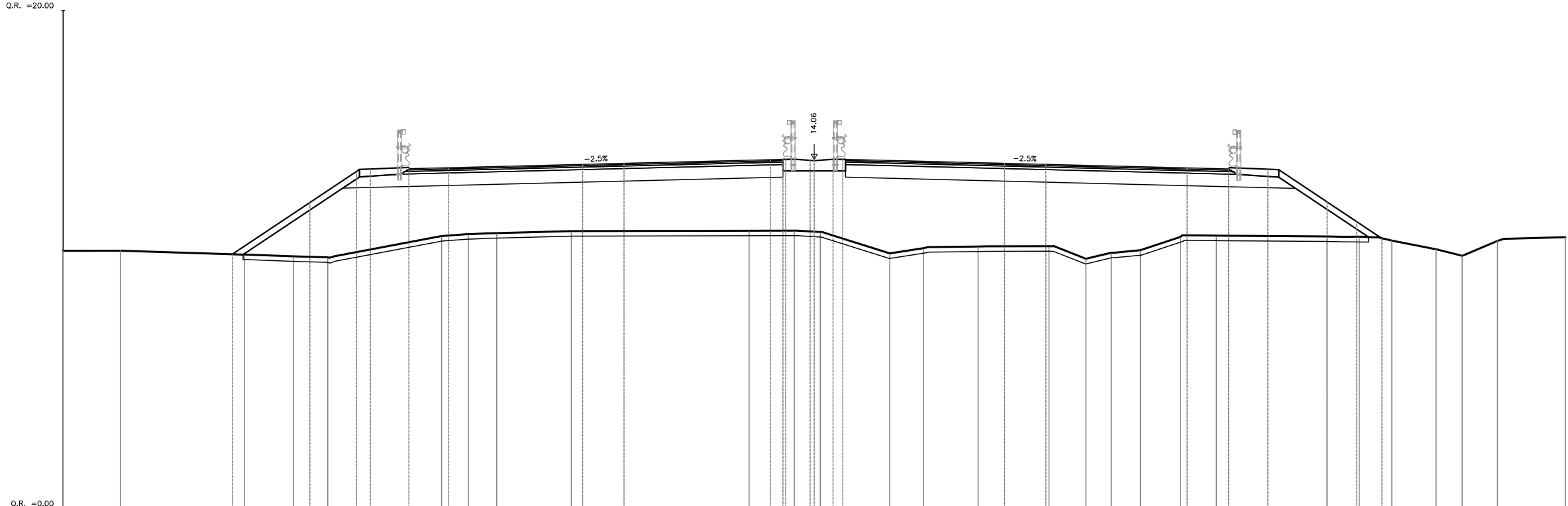
PROGRESSIVA 7+300.000



DISTANZE TERRENO	0.00	-27.19	-23.60	-20.87	-19.30	-17.28	-15.44	-14.33	-11.75	-10.17	-5.71	-2.46	-1.02	0.17	1.49	3.78	5.25	6.33	7.88	9.05	10.12	11.78	14.96	16.10	17.18	18.46	19.50	20.95	23.50	27.39	29.52
QUOTE TERRENO	0.00	10.36	10.34	10.32	10.10	10.72	11.23	11.20	11.25	11.29	11.29	11.30	11.28	11.18	10.66	10.48	10.38	10.57	10.95	11.16	11.14	11.12	11.09	11.08	10.85	10.54	10.22	10.91	10.96	10.98	10.98
DISTANZE PROGETTO			-22.67	-20.87	-19.30	-17.29	-15.32			-9.25		-1.75	0.00	1.25					9.25				15.20	17.20	18.46	19.50	20.95				
DISTANZE PARZIALI				1.80		1.33	1.97		6.04		7.50					7.50						5.95		1.97	1.26		1.10				
QUOTE PROGETTO			10.33	11.53	12.58	13.92	14.00		14.10		14.29	14.30	14.30		14.10				13.95	13.92	13.08	12.39	11.42								

AREA		
Scavo:	0.00	mq
Rilevato:	95.81	mq
Inerbimento:	4.75	mq
Scotico:	9.09	mq
Prep. p. posa:	44.95	ml
Comp. scavo:	0.00	ml
Gradonatura:	0.00	ml
Demolizione:	0.00	ml

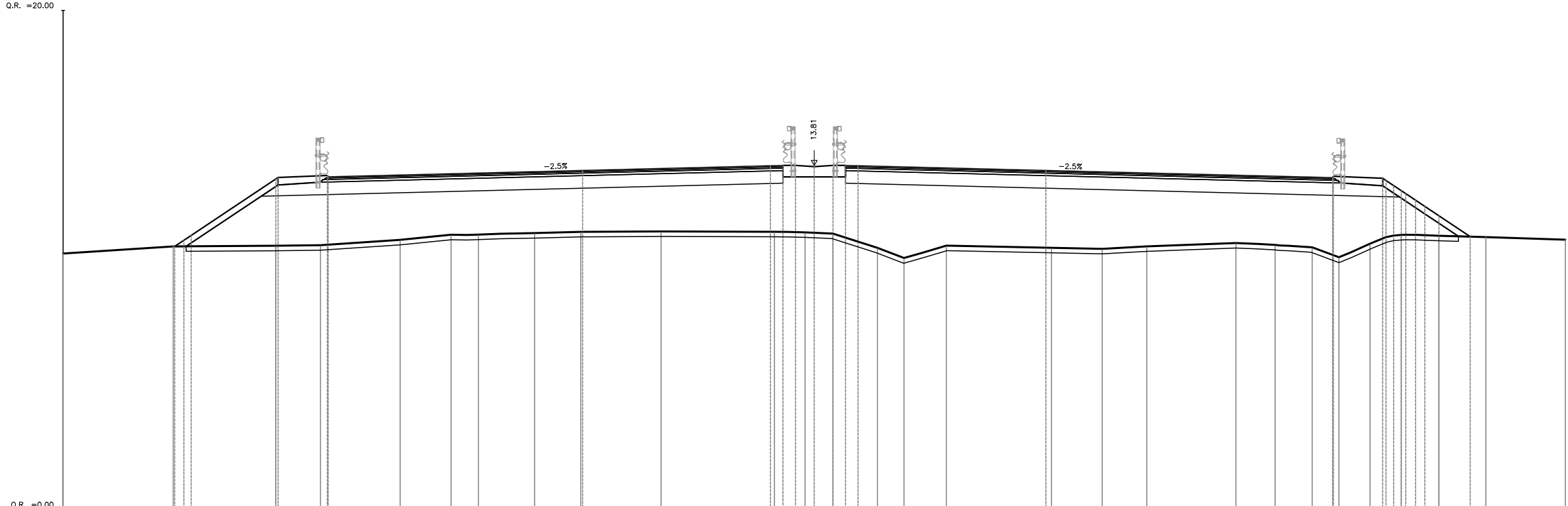
PROGRESSIVA 7+325.000



DISTANZE TERRENO	0.00	-27.71	-22.76	-20.80	-19.43	-14.88	-13.81	-12.68	-9.70	-2.60	-0.80	0.24	3.02	4.36	6.54	9.38	10.85	11.86	13.03	14.63	16.06	20.48	21.77	23.07	24.84	25.88	27.29	30.00
QUOTE TERRENO	16.46	10.41	10.25	10.18	10.14	10.99	11.07	11.11	11.19	11.20	11.21	11.15	10.30	10.51	10.57	10.59	10.09	10.33	10.43	10.96	11.01	10.98	10.97	10.81	10.46	10.20	10.80	16.95
DISTANZE PROGETTO			-23.24	-20.14	-18.28	-16.19	-14.60		-9.25	-7.60	-1.75	-0.16	0.00	1.14		7.60	9.25		14.89	16.55	18.12	20.48	21.67	22.67				
DISTANZE PARZIALI			2.52		1.54	1.56		5.35	1.65	5.85			5.85		1.65		5.64		1.66	1.54	1.66							
QUOTE PROGETTO			10.27	12.33	13.58	13.73	13.72		13.86	13.90	14.04	14.02	14.06	14.06		13.90	13.86		13.71	13.67	13.66	12.36	11.57	10.89				

AREA		
Scavo:	0.00	mq
Rilevato:	98.97	mq
Inerbimento:	4.29	mq
Scotico:	10.27	mq
Prep. p. posa:	50.82	ml
Comp. scavo:	0.00	ml
Gradonatura:	0.00	ml
Demolizione:	0.00	ml

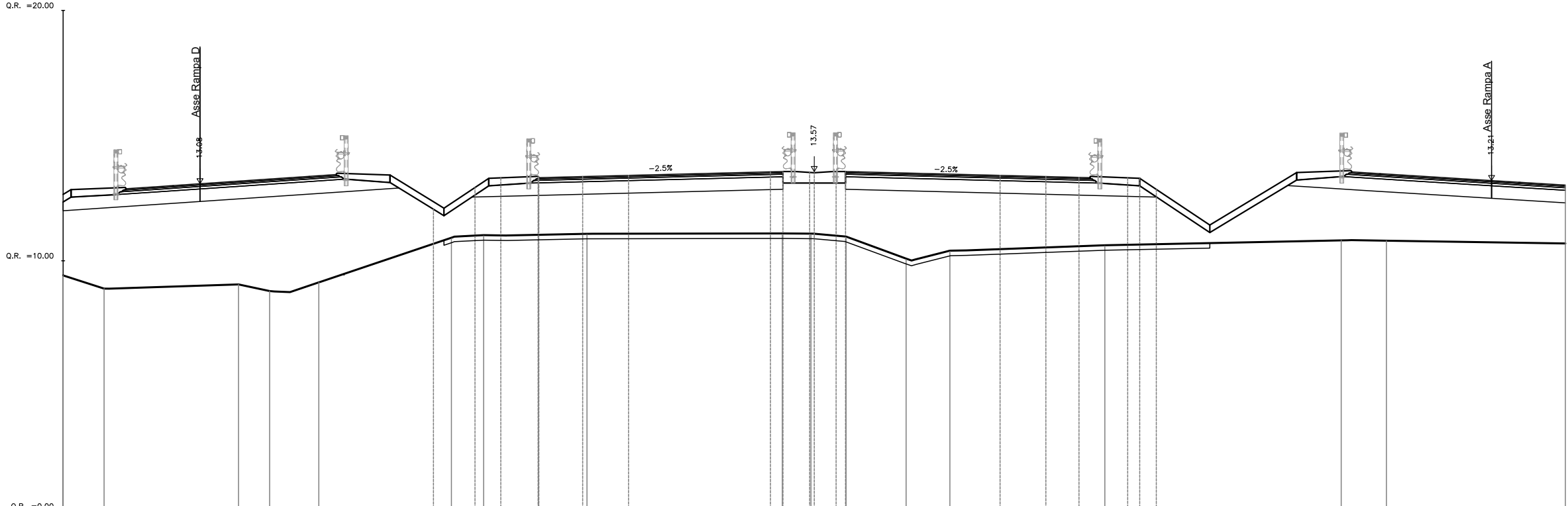
PROGRESSIVA 7+350.000



DISTANZE TERRENO	0.00	-25.60	-21.50	-19.72	-16.54	-14.51	-13.41	-11.17	-9.33	-6.12	-1.59	-0.37	0.74	2.53	3.58	5.28	9.48	11.50	13.28	16.84	18.41	19.89	20.96	22.20	23.45	24.95	26.82	30.00
QUOTE TERRENO	16.29	10.57	10.60	10.62	10.84	11.04	11.05	11.11	11.16	11.17	11.16	11.14	11.09	10.52	10.11	10.61	10.52	10.48	10.58	10.71	10.64	10.54	10.14	10.68	11.03	11.00	10.95	16.84
DISTANZE PROGETTO		-25.54	-21.50	-19.45					-9.25		-1.75	-0.75	0.00	0.75	1.75		9.25					20.70	22.70	24.01	26.20			
DISTANZE PARZIALI			3.38	1.97		10.17				7.50					7.50					11.45			1.97			1.25		
QUOTE PROGETTO		10.57	13.27	13.41					13.61		13.80	13.81	13.81	13.81	13.80		13.61					13.32	13.30	12.42	10.97			

AREA		
Scavo:	0.00	mq
Rilevato:	56.69	mq
Inerbimento:	3.52	mq
Scotico:	6.16	mq
Prep. p. posa:	30.59	ml
Comp. scavo:	0.00	ml
Gradonatura:	0.00	ml
Demolizione:	0.00	ml

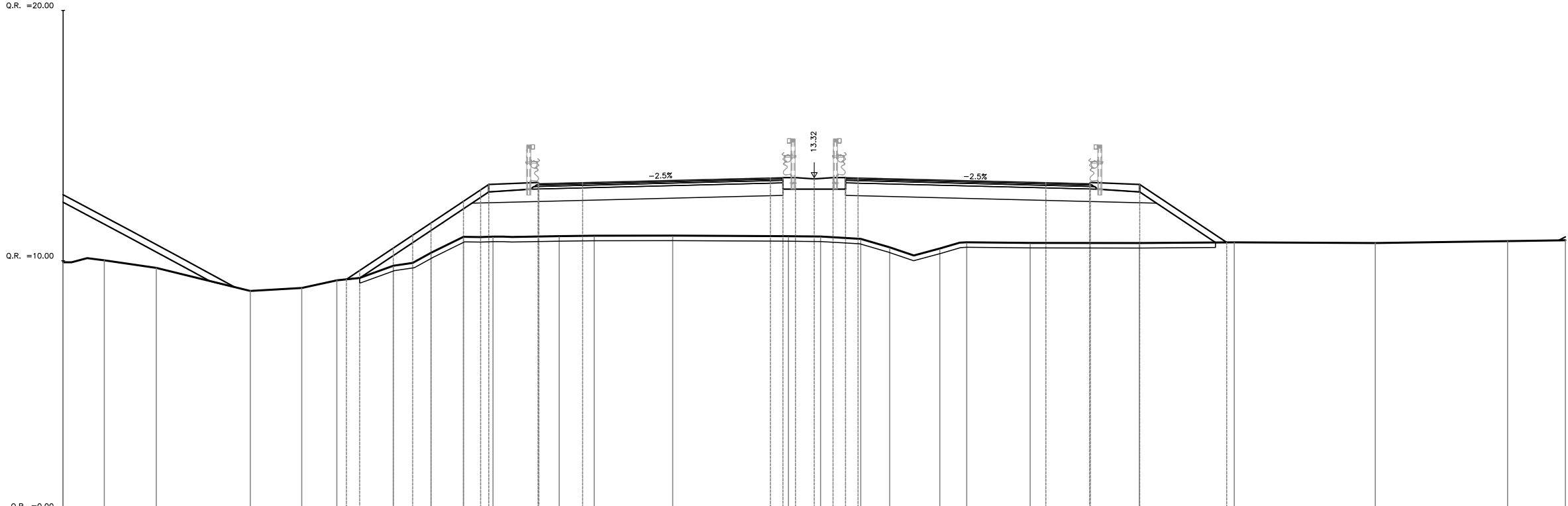
PROGRESSIVA 7+375.000



DISTANZE TERRENO	0.00	-28.36	-22.99	-21.75	-19.79	-14.49	-13.21	-9.08	-1.28	-0.13	1.27	3.67	5.42	11.61	21.05	22.85	36.69						
QUOTE TERRENO	9.42	8.69	9.06	8.79	9.14	10.92	11.03	11.08	11.09	11.08	10.97	10.09	10.40	10.62	10.82	10.80	10.69						
DISTANZE PROGETTO						-15.21	-13.55	-12.52	-11.03	-9.25	-7.42	-1.75	-0.18	0.00	0.87			7.42	9.25	10.57	12.52	13.66	
DISTANZE PARZIALI							1.49	1.32	1.83	5.67			5.67	1.83	1.32	1.49							
QUOTE PROGETTO						11.82	12.93	13.31	13.37	13.37	13.41	13.55	13.53	13.57	13.57			13.41	13.37	13.33	13.31	12.85	

AREA		
Scavo:	0.00	mq
Rilevato:	50.25	mq
Inerbimento:	4.74	mq
Scotico:	6.94	mq
Prep. p. posa:	34.18	ml
Comp. scavo:	0.00	ml
Gradonatura:	4.75	ml
Demolizione:	0.00	ml

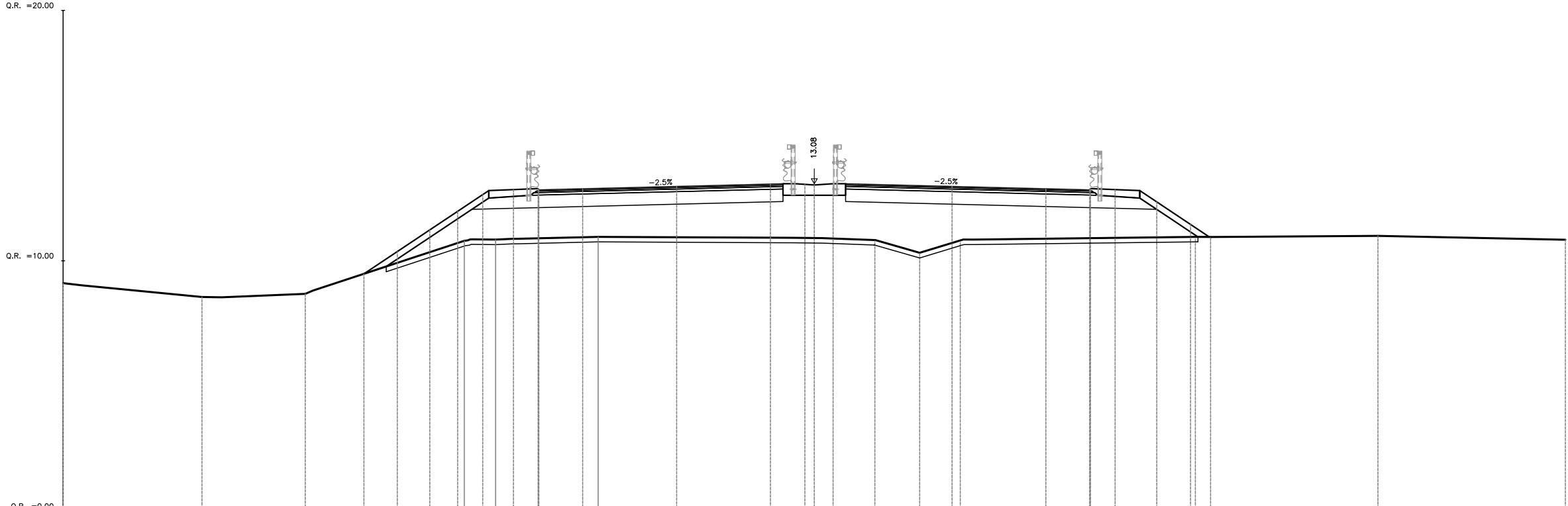
PROGRESSIVA 7+400.000



DISTANZE TERRENO	0.00	-28.35	-26.28	-22.53	-20.47	-19.07	-16.81	-15.31	-14.01	-12.83	-10.19	-8.79	-5.65	-1.03	0.25	1.86	3.01	5.02	6.09	8.63	12.98	16.79	22.41	27.69	30.00
QUOTE TERRENO	9.94	10.02	9.72	8.80	8.92	9.22	9.80	10.32	10.96	10.97	10.98	11.00	11.01	10.98	10.97	10.88	10.54	10.49	10.74	10.71	10.71	10.74	10.71	10.79	10.82
DISTANZE PROGETTO						-18.68	-16.81	-15.31	-14.01	-13.00	-11.03	-9.25		-1.75	0.00	1.25				9.25	11.00	13.00	16.47		
DISTANZE PARZIALI							1.34	1.29		1.97	1.75		7.50					7.50		1.75	1.97	3.47			
QUOTE PROGETTO						9.26	10.51	11.51	12.38	13.05	13.13	13.12		13.31	13.32	13.32				13.12	13.08	13.05	10.73		

AREA		
Scavo:	0.00	mq
Rilevato:	40.79	mq
Inerbimento:	4.27	mq
Scotico:	6.55	mq
Prep. p. posa:	32.42	ml
Comp. scavo:	0.00	ml
Gradonatura:	3.66	ml
Demolizione:	0.00	ml

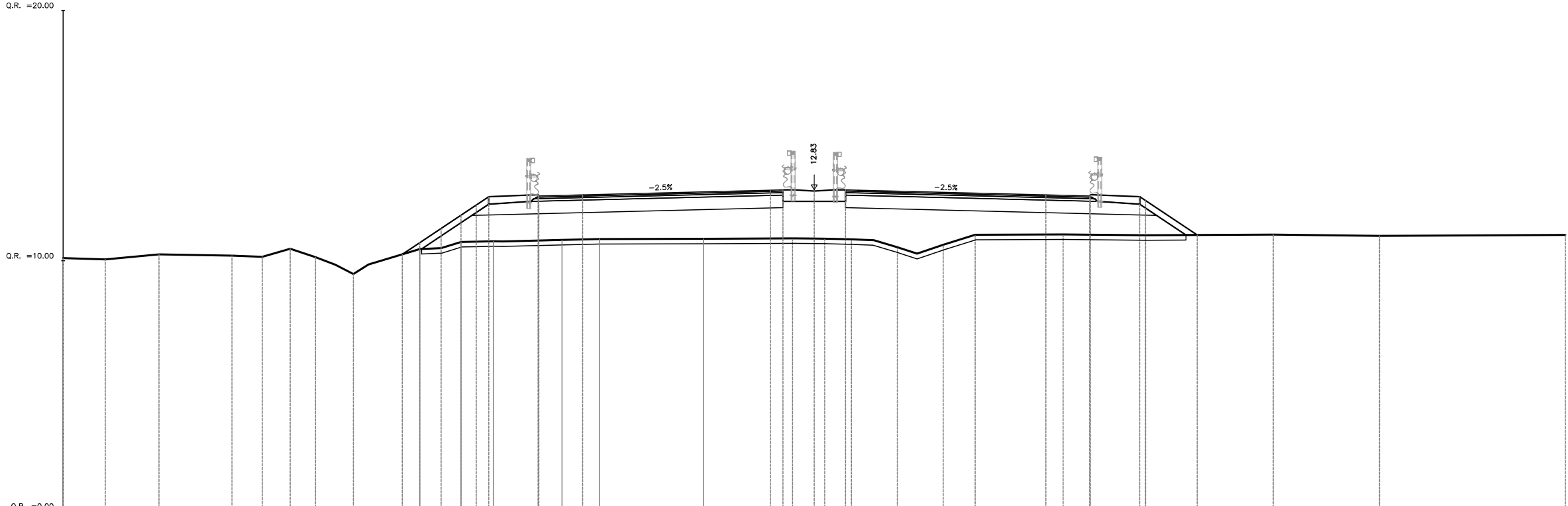
PROGRESSIVA 7+425.000



DISTANZE TERRENO	0.00	-24.46	-20.33		-13.98	-12.73		-8.63		-1.25	0.31	2.42	4.21	5.83		15.22		22.51	36.69				
QUOTE TERRENO	9.11	8.56	8.68		10.80	10.85		10.96		10.92	10.91	10.83	10.32	10.81		10.96		11.00	10.84				
DISTANZE PROGETTO				-17.99	-16.65	-15.35	-14.24	-13.24	-12.01	-11.00	-9.25	-5.50	-1.75	-0.37	0.00	0.75		5.50	9.25	11.00	12.02	13.68	15.03
DISTANZE PARZIALI					1.33		1.11			3.75		3.75				3.75		3.75					
QUOTE PROGETTO				9.48	10.37	11.23	11.98	12.64	12.84	12.83	12.88	12.97	13.07	13.05	13.08	13.08		12.97	12.88	12.83	12.84	12.35	11.45

AREA		
Scavo:	0.00	mq
Rilevato:	32.57	mq
Inerbimento:	3.67	mq
Scotico:	6.16	mq
Prep. p. posa:	30.53	ml
Comp. scavo:	0.00	ml
Gradonatura:	0.00	ml
Demolizione:	0.00	ml

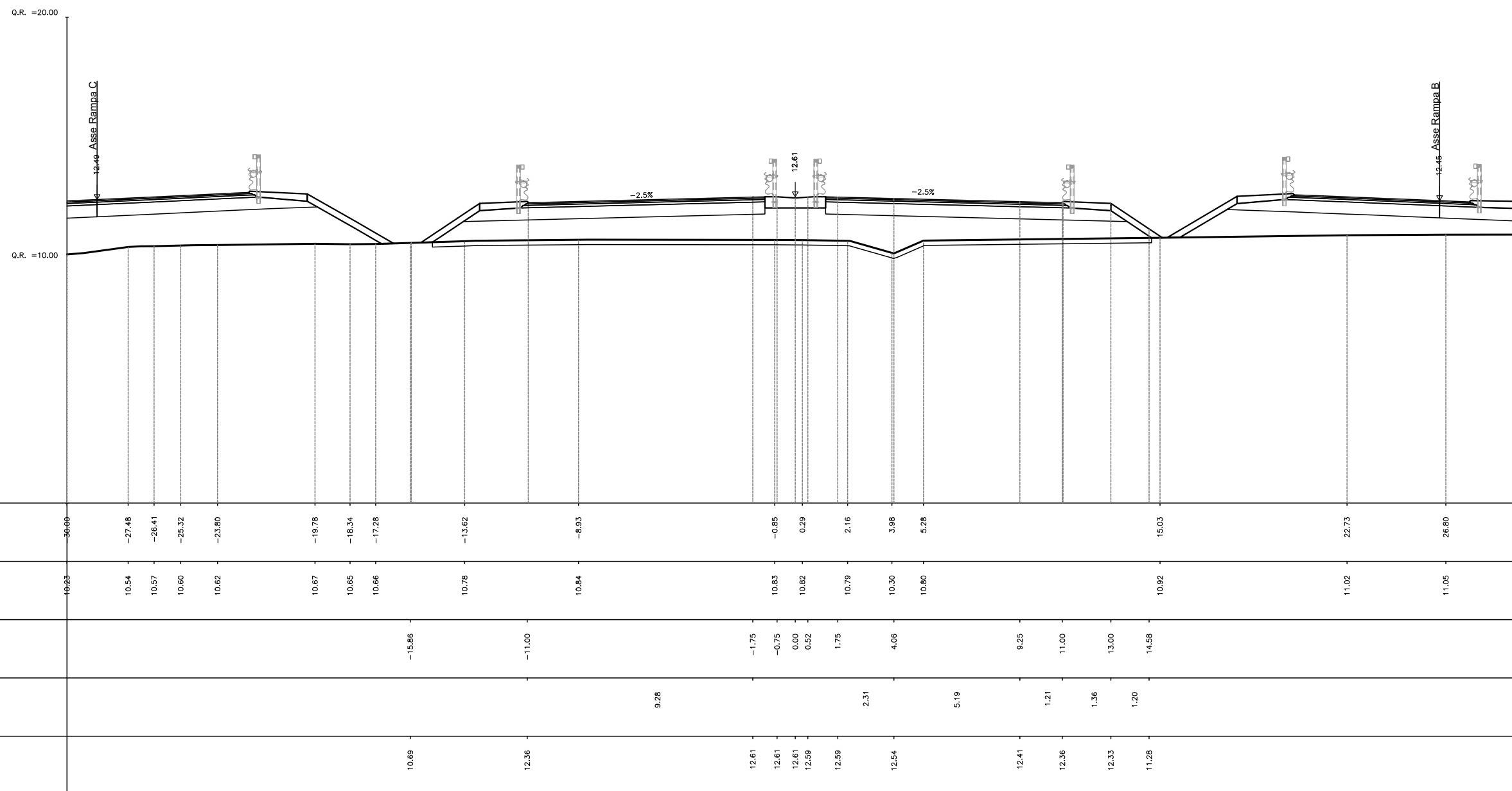
PROGRESSIVA 7+450.000



DISTANZE TERRENO	0.00	-28.32	-26.17	-23.26	-22.04	-20.83	-19.92	-18.41	-15.76	-14.11	-12.82	-10.08	-8.98	-4.42	-0.87	0.42	1.48	3.32	5.15	6.43	9.94	13.23	18.33	22.98	30.00
QUOTE TERRENO	10.11	10.06	10.26	10.21	10.16	10.48	10.15	9.47	10.47	10.75	10.78	10.83	10.87	10.88	10.90	10.88	10.86	10.54	10.64	11.04	11.05	11.02	11.05	11.00	11.03
DISTANZE PROGETTO									-16.45	-14.90	-13.50	-11.03	-9.25		-1.75	0.00	1.25				9.25	11.00	13.00	15.30	
DISTANZE PARZIALI											1.97	1.75		7.50						7.50		1.75	1.97	2.06	
QUOTE PROGETTO									10.26	11.29	12.23	12.64	12.63		12.82	12.83	12.83				12.63	12.59	12.56	11.03	

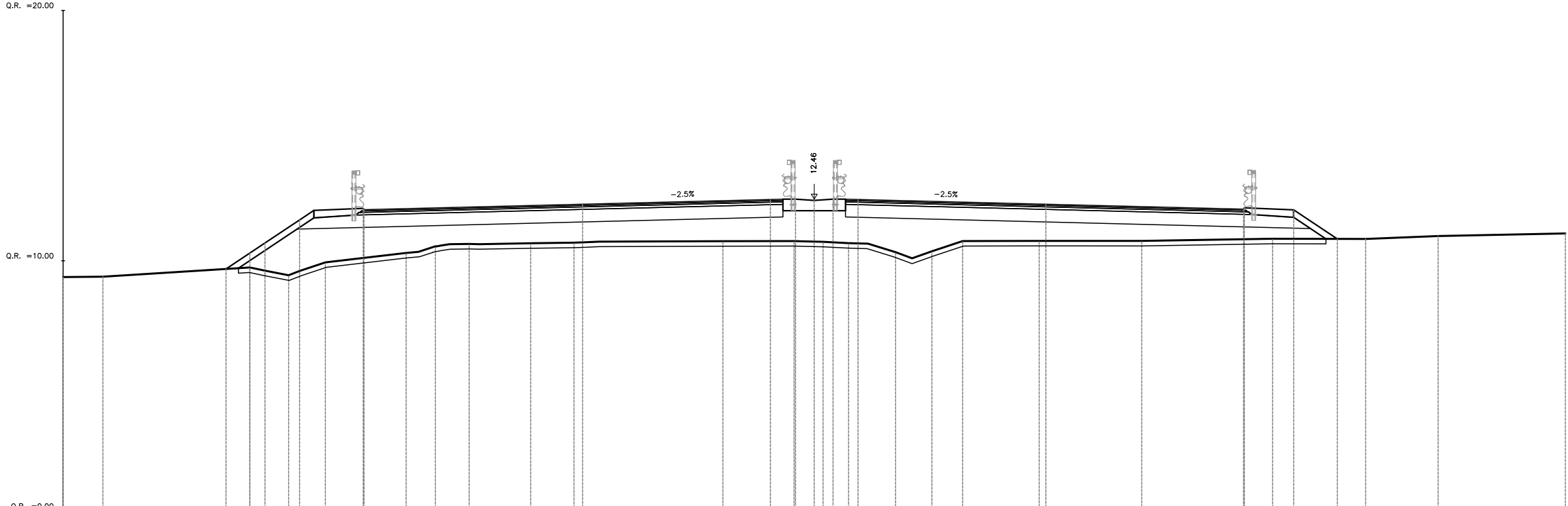
AREA		
Scavo:	0.00	mq
Rilevato:	27.58	mq
Inerbimento:	3.36	mq
Scotico:	5.96	mq
Prep. p. posa:	29.63	ml
Comp. scavo:	0.00	ml
Gradonatura:	0.00	ml
Demolizione:	0.00	ml

PROGRESSIVA 7+475.000



AREA		
Scavo:	0.00	mq
Rilevato:	38.36	mq
Inerbimento:	3.57	mq
Scotico:	8.77	mq
Prep. p. posa:	43.44	ml
Comp. scavo:	0.00	ml
Gradonatura:	0.00	ml
Demolizione:	0.00	ml

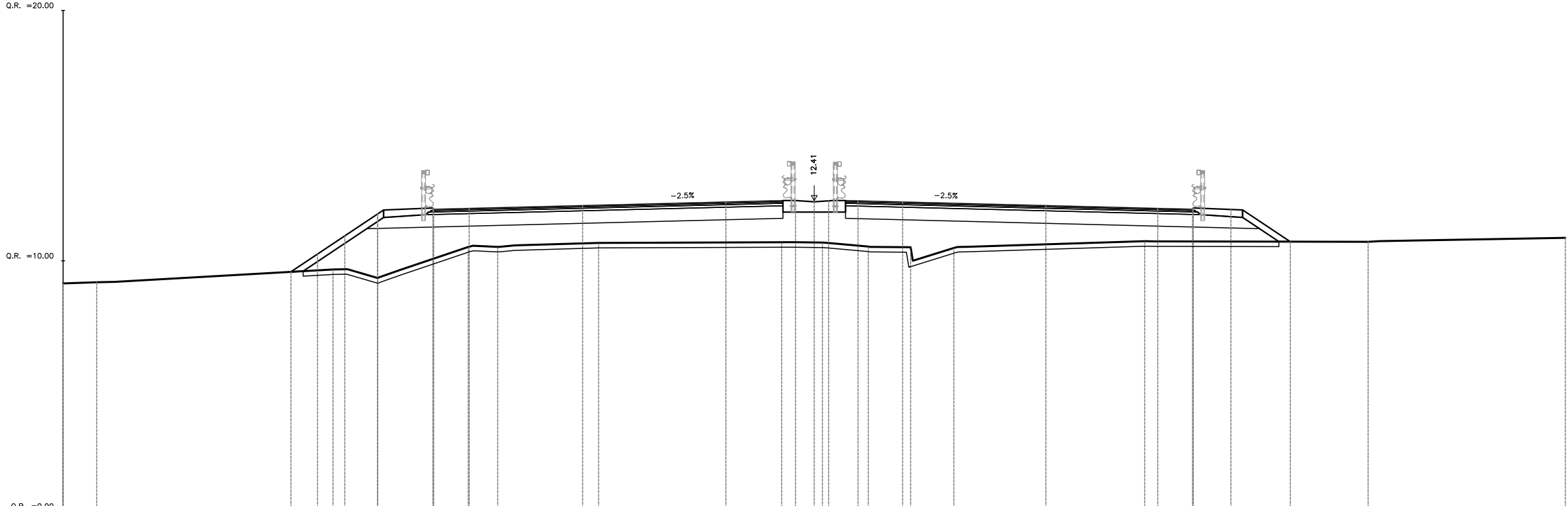
PROGRESSIVA 7+500.000



DISTANZE TERRENO	0.00	-28.41	-22.54	-20.99	-19.53	-16.30	-15.13	-13.78	-11.33	-9.60	-3.65	-0.80	0.35	1.37	3.25	4.70	5.93	8.98	13.08	18.31	22.02	24.92	30.00
QUOTE TERRENO	9.35	9.37	9.73	9.42	9.94	10.32	10.58	10.67	10.70	10.72	10.78	10.79	10.76	10.71	10.35	10.38	10.79	10.80	10.79	10.88	10.87	10.99	11.69
DISTANZE PROGETTO			-23.49	-21.94	-20.55	-18.01				-9.25		-1.75	-0.75	0.00	0.75	1.75		9.25		17.15	19.15	20.89	
DISTANZE PARZIALI					1.97		8.73				7.50						7.50			7.90	1.97	1.74	
QUOTE PROGETTO			9.67	10.71	11.63	12.09				12.26		12.45	12.46	12.46	12.46	12.45		12.26		12.06	12.04	10.87	

AREA		
Scavo:	0.00	mq
Rilevato:	36.04	mq
Inerbimento:	3.68	mq
Scotico:	7.97	mq
Prep. p. posa:	38.97	ml
Comp. scavo:	0.00	ml
Gradonatura:	5.16	ml
Demolizione:	0.00	ml

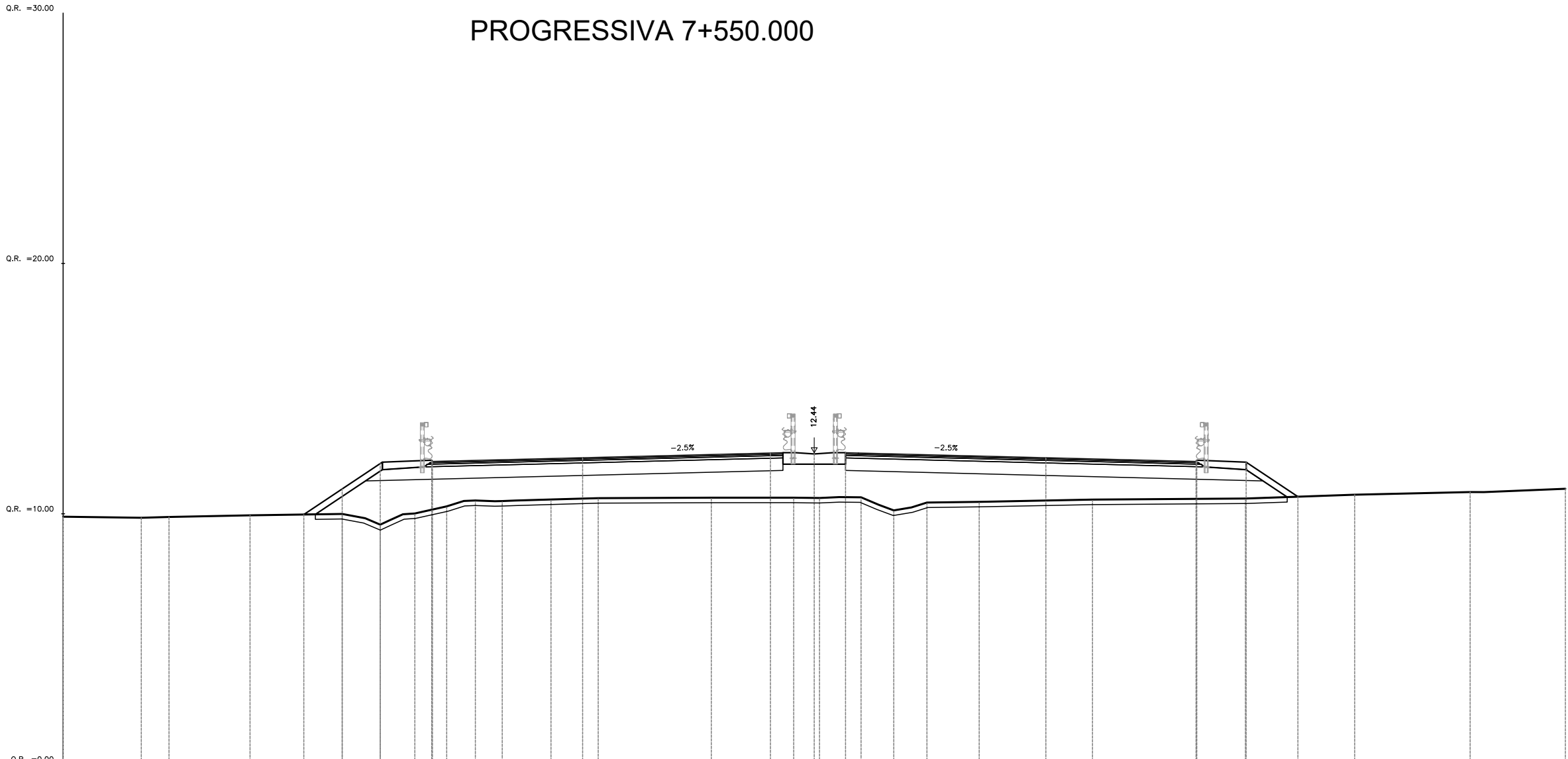
PROGRESSIVA 7+525.000



DISTANZE TERRENO	0.00	-28.66		-19.22	-17.44		-13.82	-12.64		-8.61		-1.30	0.33	2.16	3.85	5.58		13.20		22.12	36.04				
QUOTE TERRENO	9.10	9.14		9.65	9.31		10.55	10.56		10.71		10.74	10.73	10.57	10.54	10.51		10.78		10.76	10.92				
DISTANZE PROGETTO			-20.90	-19.84	-18.75	-17.44	-15.23	-13.78		-9.25		-3.53	-1.75	-0.75	0.00	0.57	1.75	3.53		9.25		13.72	15.11	16.64	19.01
DISTANZE PARZIALI			1.06			1.50	1.42		4.53		5.72		1.78			1.78	5.72		4.47		1.39	1.50	1.46		
QUOTE PROGETTO			9.56	10.27	11.00	11.87	12.11	12.09		12.21		12.35	12.39	12.41	12.41	12.40	12.39	12.35		12.21		12.10	12.06	12.05	10.76

AREA		
Scavo:	0.00	mq
Rilevato:	39.41	mq
Inerbimento:	3.57	mq
Scotico:	7.84	mq
Prep. p. posa:	38.82	ml
Comp. scavo:	0.00	ml
Gradonatura:	0.00	ml
Demolizione:	0.00	ml


PROGRESSIVA 7+550.000



DISTANZE TERRENO	0.00	-26.88	-25.77	-22.53	-18.85	-17.33	-15.95	-14.68	-13.54	-12.46	-10.51	-8.63	-4.11	-0.82	0.21	1.87	3.18	4.50	6.59	11.11	17.22	21.58	26.20	30.00
QUOTE TERRENO	9.89	9.84	9.87	9.94	9.99	9.57	10.01	10.30	10.53	10.51	10.57	10.63	10.64	10.65	10.63	10.66	10.14	10.45	10.48	10.57	10.61	10.76	10.87	11.68
DISTANZE PROGETTO				-20.39	-18.85	-17.33	-15.28				-9.25			-1.75	0.00	1.25				9.25	15.25	17.25	19.32	
DISTANZE PARZIALI				1.53		1.97			6.00				7.50					7.50		6.00	1.97	2.07		
QUOTE PROGETTO				9.97	10.99	12.01	12.14				12.24			12.43	12.39	12.44				12.24	12.09	12.06	10.68	

AREA		
Scavo:	0.00	mq
Rilevato:	49.17	mq
Inerbimento:	3.37	mq
Scotico:	7.77	mq
Prep. p. posa:	38.60	ml
Comp. scavo:	0.00	ml
Gradonatura:	0.00	ml
Demolizione:	0.00	ml

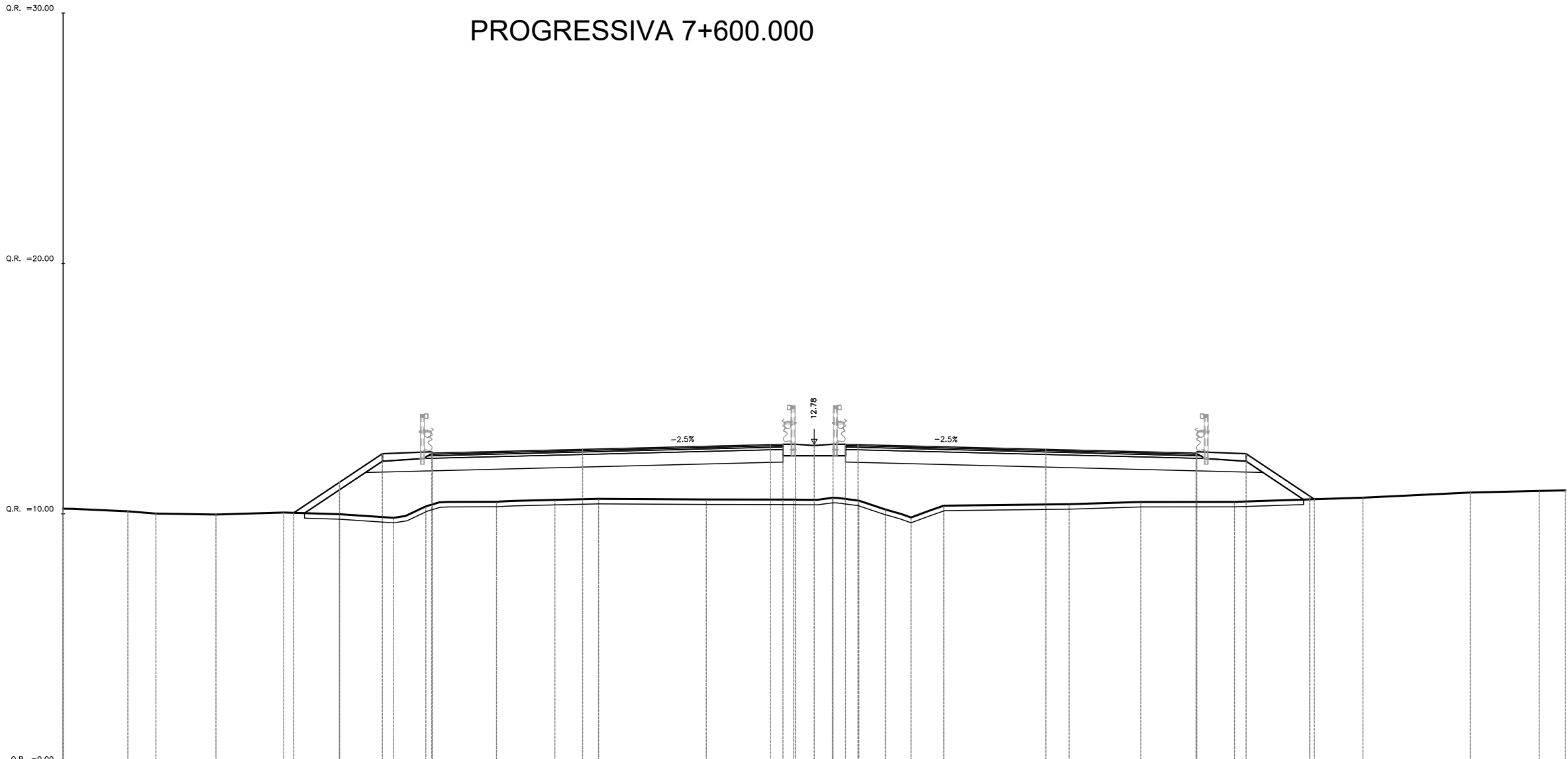
PROGRESSIVA 7+575.000



DISTANZE TERRENO	0.00	-26.30	-24.44	-21.38	-18.33	-17.33	-15.07	-12.83	-10.35	-8.64	-2.72	-0.83	0.28	1.81	3.72	4.84	8.36	12.83	16.16	17.37	19.60	20.70	28.93	30.00	
QUOTE TERRENO	16.89	17.12	17.17	17.23	10.18	10.23	10.06	10.44	10.53	10.57	10.63	10.64	10.59	10.44	9.87	10.24	10.28	10.21	10.26	10.30	10.31	10.88	17.86	17.86	
DISTANZE PROGETTO					-18.49	-17.25	-15.28	-12.25	-9.25	-5.50	-1.75	-0.75	0.00	0.38	1.50	5.50	9.25	12.25	15.25	16.26	17.30	19.49			
DISTANZE PARZIALI					1.24		3.00		3.00	3.75	3.75			3.75	3.75	3.00	3.00				1.36				
QUOTE PROGETTO					11.36	12.19	12.27	12.29	12.37	12.46	12.55	12.57	12.57	12.54	12.56	12.46	12.37	12.29	12.22	12.23	12.16	10.69			

AREA		
Scavo:	0.00	mq
Rilevato:	55.50	mq
Inerbimento:	3.89	mq
Scotico:	8.05	mq
Prep. p. posa:	39.91	ml
Comp. scavo:	0.00	ml
Gradonatura:	0.00	ml
Demolizione:	0.00	ml

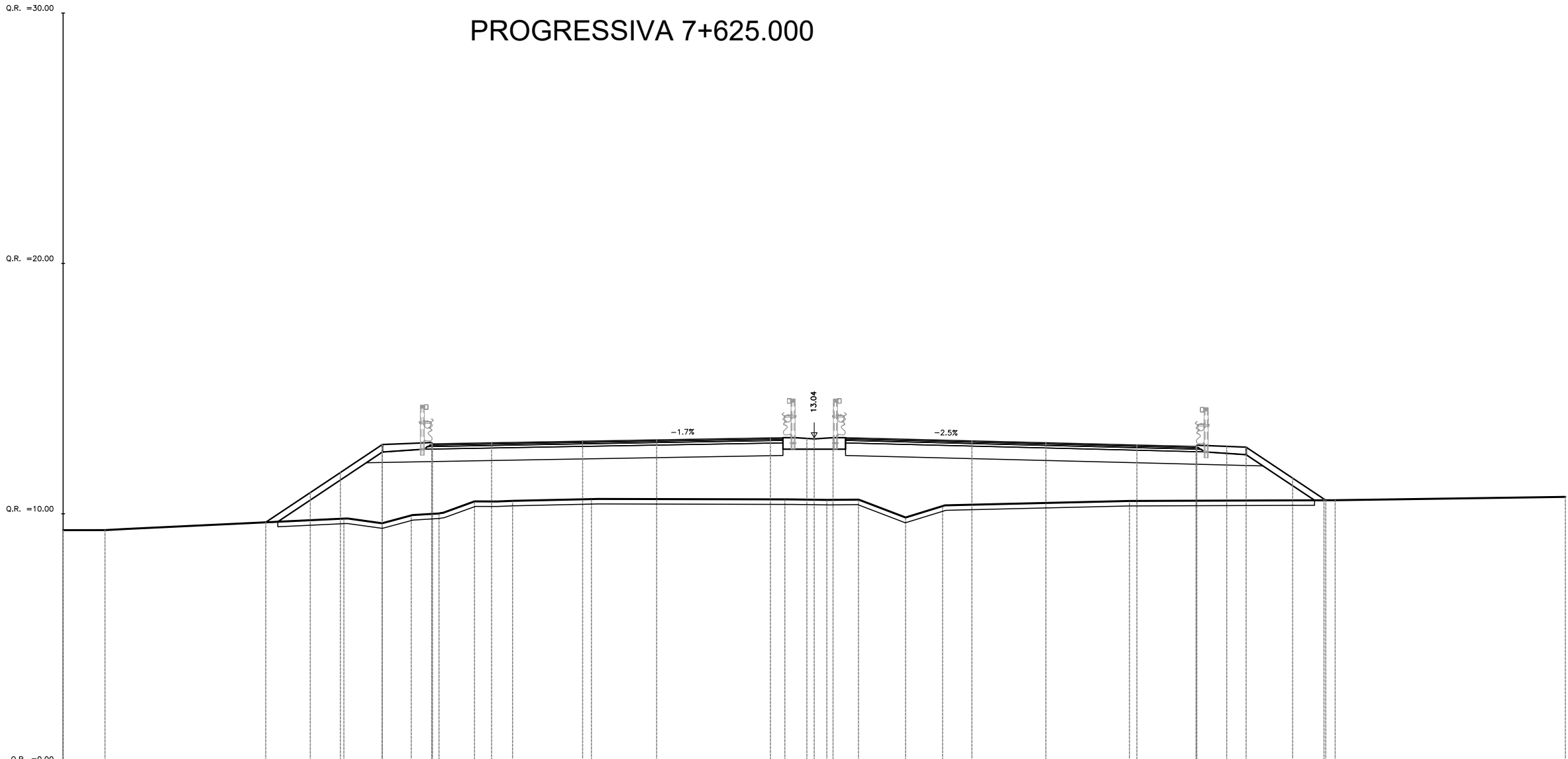
PROGRESSIVA 7+600.000



DISTANZE TERRENO	0.00	-27.41	-26.29	-23.90	-21.19	-18.96	-16.80	-15.51	-12.69	-10.36	-8.61	-4.31	-0.82	0.73	1.78	2.84	3.87	5.17	10.18	13.04	16.79	19.79	21.91	26.20	28.96	30.00
QUOTE TERRENO	10.20	10.10	10.01	9.97	10.05	9.98	9.84	10.30	10.48	10.56	10.60	10.57	10.57	10.64	10.53	10.17	9.85	10.32	10.38	10.47	10.48	10.58	10.64	10.85	10.91	10.94
DISTANZE PROGETTO					-20.79	-18.96	-17.25	-15.28		-9.25			-1.75	0.00	1.25				9.25		15.25	17.25	19.79			
DISTANZE PARZIALI					1.83	1.71	1.97		6.00			7.50						7.50		6.00	1.97	2.54				
QUOTE PROGETTO					10.04	11.26	12.40	12.48		12.58			12.77	12.73	12.78				12.58		12.43	12.40	10.70			

AREA		
Scavo:	0.00	mq
Rilevato:	68.53	mq
Inerbimento:	4.35	mq
Scotico:	8.35	mq
Prep. p. posa:	41.41	ml
Comp. scavo:	0.00	ml
Gradonatura:	0.00	ml
Demolizione:	0.00	ml

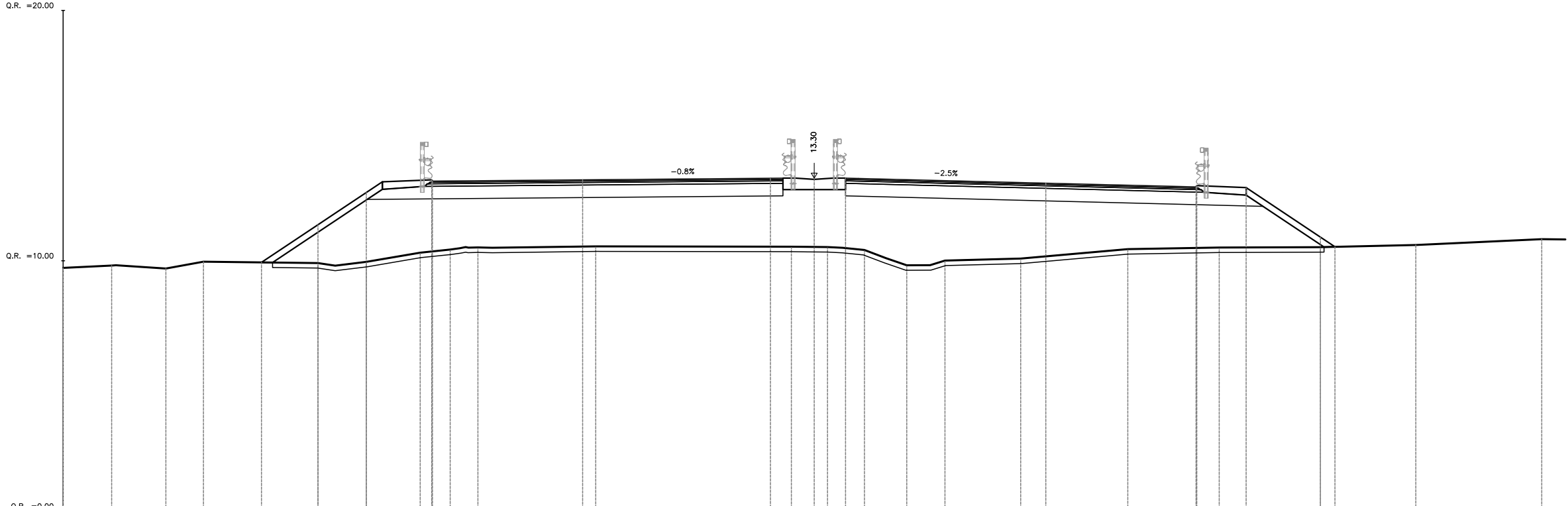
PROGRESSIVA 7+625.000



DISTANZE TERRENO	0.00	-28.33		-18.79	-17.26	-16.10	-14.99	-13.57	-12.05	-8.90		-1.17	0.50	1.77	3.65	5.13		12.59		20.81	30.00			
QUOTE TERRENO	9.35	9.35		9.81	9.62	9.94	10.01	10.50	10.52	10.59		10.58	10.56	10.57	9.85	10.31		10.51		10.54	10.68			
DISTANZE PROGETTO			-21.91	-20.13	-16.93	-17.26	-15.28	-12.89	-9.25	-6.29		-1.75	-0.30	0.00	0.75		6.30	9.25	12.89	15.25	16.47	19.11	20.36	
DISTANZE PARZIALI				1.78	1.20		1.19	2.36	3.64		2.96		4.54			4.55		2.95		3.64	2.36	1.19	1.86	1.25
QUOTE PROGETTO			9.66	10.85	11.65	12.76	12.85	12.84	12.90	12.95		13.03	13.01	13.04	13.04		12.91	12.84	12.75	12.69	12.69	11.42	10.59	

AREA		
Scavo:	0.00	mq
Rilevato:	81.65	mq
Inerbimento:	4.51	mq
Scotico:	8.44	mq
Prep. p. posa:	42.00	ml
Comp. scavo:	0.00	ml
Gradonatura:	0.00	ml
Demolizione:	0.00	ml

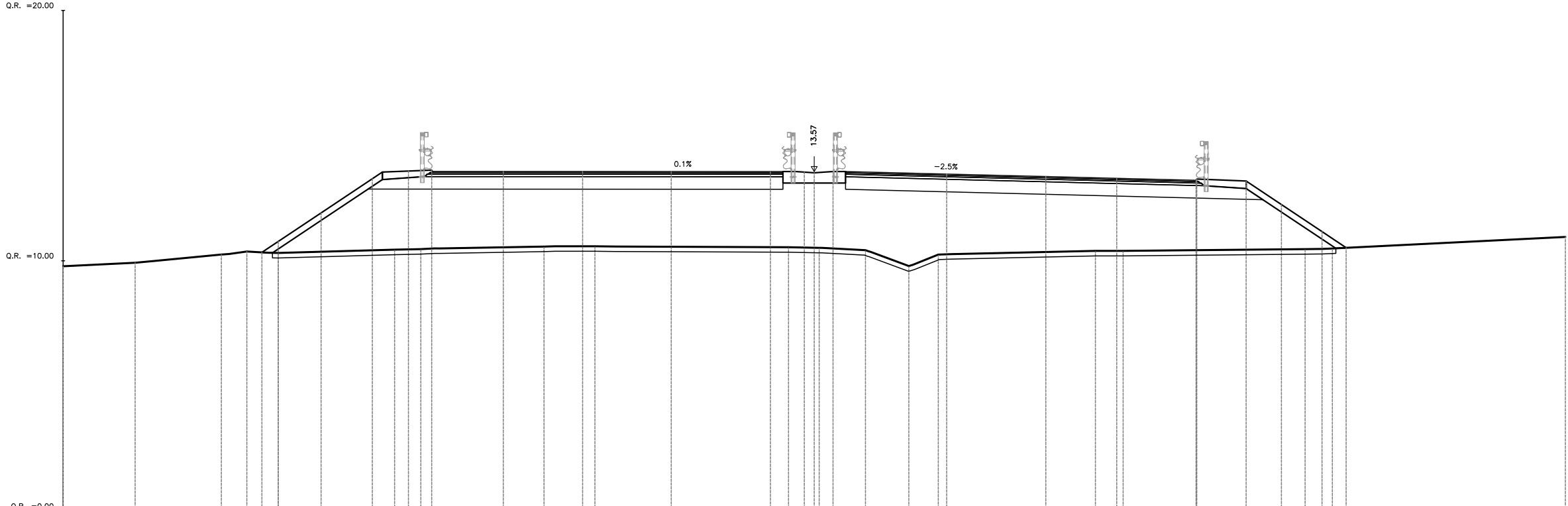
PROGRESSIVA 7+650.000



DISTANZE TERRENO	0.00	-28.06	-25.90	-24.40		-19.82	-17.89	-15.74	-14.54	-13.43		-8.73		-0.91	0.53	2.01	3.69	5.22		8.25		12.52		16.17		20.22		24.03		29.06
QUOTE TERRENO	9.72	9.81	9.69	9.96		9.91	9.96	10.33	10.45	10.53		10.58		10.56	10.55	10.43	9.62	10.01		10.09		10.47		10.53		10.55		10.63		10.87
DISTANZE PROGETTO						-22.08	-19.82	-17.89	-15.28			-9.25		-1.75	0.00	1.25					9.25				15.25	17.25	20.22			
DISTANZE PARZIALI						2.26	1.24	1.97		6.00			7.50				7.50					6.00		1.97	2.97					
QUOTE PROGETTO						9.94	11.44	12.73	13.23		13.24		13.30	13.30	13.30						13.10		12.95	12.92	10.95					

AREA		
Scavo:	0.00	mq
Rilevato:	91.31	mq
Inerbimento:	4.65	mq
Scotico:	8.54	mq
Prep. p. posa:	42.47	ml
Comp. scavo:	0.00	ml
Gradonatura:	0.00	ml
Demolizione:	0.00	ml

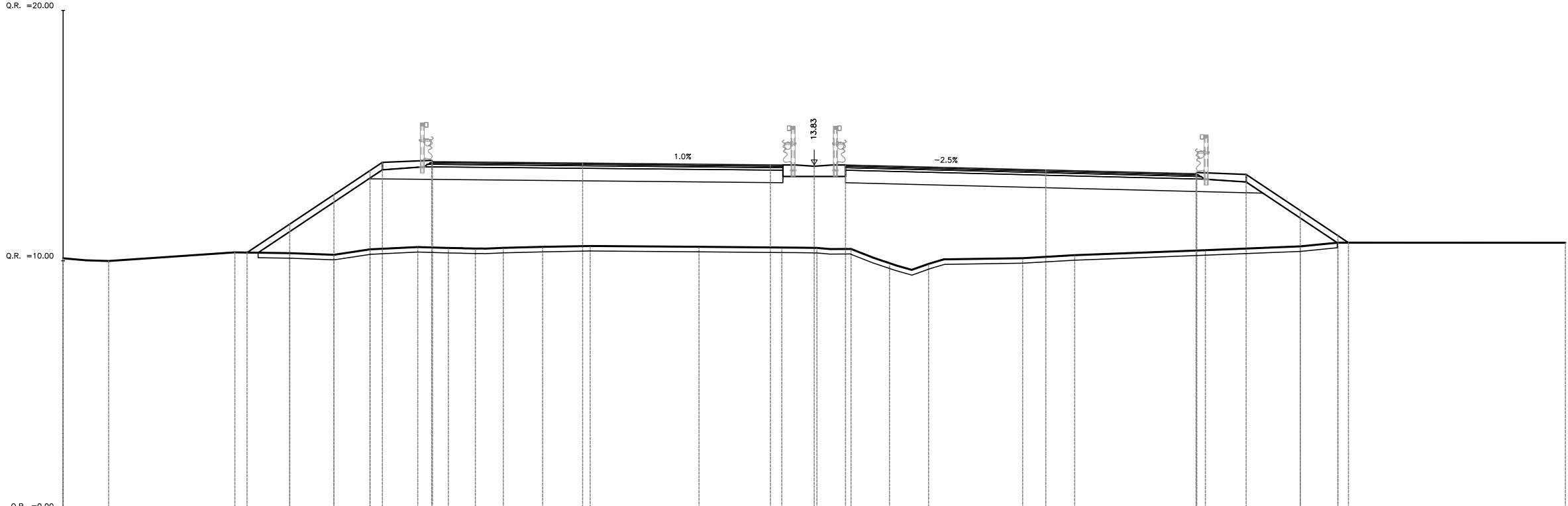
PROGRESSIVA 7+675.000



DISTANZE TERRENO	0.00	-27.12	-23.68	-22.66	-21.41	-16.76	-15.71	-10.79	-8.76	-1.03	0.20	2.05	3.78	4.95	11.23	12.34	19.61	20.69	30.00		
QUOTE TERRENO	9.78	9.92	10.25	10.37	10.31	10.45	10.47	10.57	10.58	10.54	10.52	10.42	9.78	10.25	10.40	10.40	10.47	10.49	10.95		
DISTANZE PROGETTO				-22.06	-19.70	-17.65	-16.21	-12.42	-9.25	-5.71	-1.75	-0.40	0.00	0.75	5.29	9.25	12.08	15.25	17.25	18.66	20.28
DISTANZE PARZIALI				1.71	2.05	1.04	2.83	3.17	3.54	3.96		3.54	3.96	2.83	3.17	1.04	1.41	1.62			
QUOTE PROGETTO			10.34	11.91	13.28	13.59	13.57	13.57	13.57	13.57	13.57	13.54	13.57	13.57	13.46	13.37	13.29	13.22	13.19	12.25	11.17

AREA		
Scavo:	0.00	mq
Rilevato:	106.09	mq
Inerbimento:	4.84	mq
Scotico:	8.67	mq
Prep. p. posa:	43.10	ml
Comp. scavo:	0.00	ml
Gradonatura:	0.00	ml
Demolizione:	0.00	ml

PROGRESSIVA 7+700.000



DISTANZE TERRENO	0.00	-28.18	-23.14	-20.95	-19.19	-17.74	-15.84	-14.61	-13.54	-12.42	-10.85	-8.95	-4.60	-1.29	0.11	1.47	3.01	4.57	8.32	10.40	15.62	19.41	20.91	30.00
QUOTE TERRENO	10.10	9.99	10.34	10.31	10.24	10.46	10.55	10.51	10.49	10.52	10.56	10.59	10.56	10.53	10.51	10.47	9.91	9.88	10.11	10.22	10.43	10.58	10.73	10.72
DISTANZE PROGETTO			-22.65	-20.95	-19.19	-17.74	-15.28				-9.25			-1.75	0.00	1.25			9.25		15.25	17.25	19.41	20.91
DISTANZE PARZIALI			1.70	1.76	1.44	1.97		6.00		7.50						7.50			6.00		1.97	2.16	1.50	
QUOTE PROGETTO			10.33	11.47	12.64	13.60	14.01		13.90					13.83	13.78	13.83			13.63		13.48	13.45	12.01	11.01

AREA		
Scavo:	0.00	mq
Rilevato:	128.32	mq
Inerbimento:	5.54	mq
Scotico:	9.18	mq
Prep. p. posa:	45.46	ml
Comp. scavo:	0.00	ml
Gradonatura:	0.00	ml
Demolizione:	0.00	ml

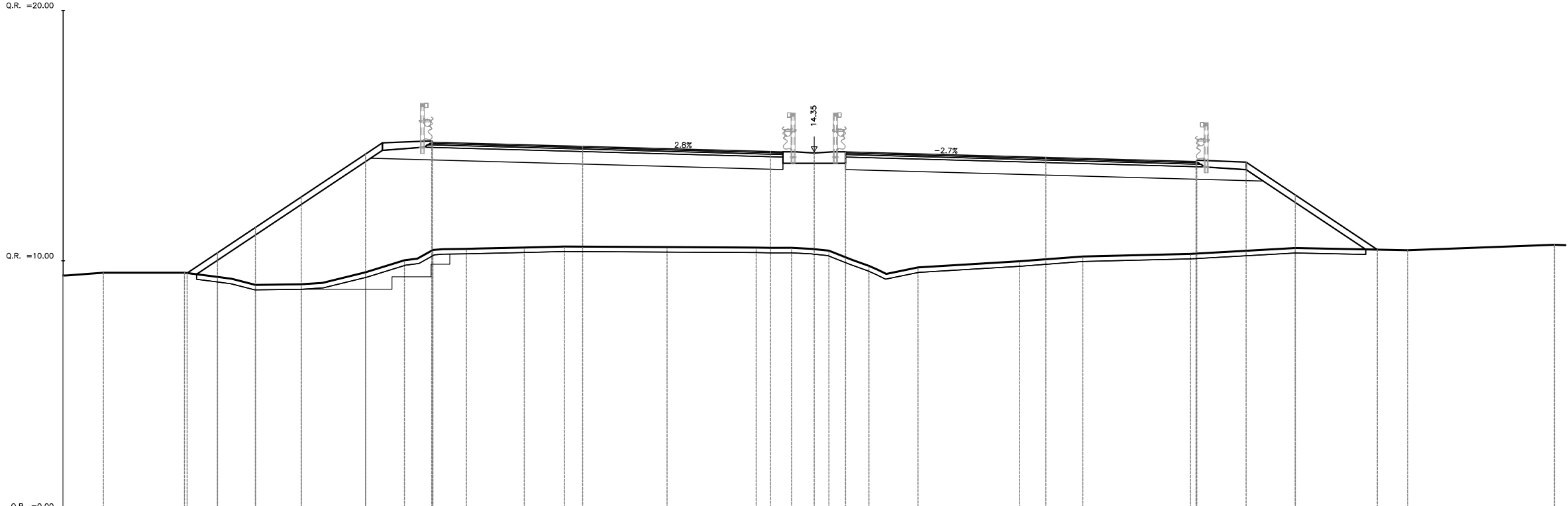
PROGRESSIVA 7+725.000



DISTANZE TERRENO	0.00	-26.00	-22.44	-19.16	-14.97	-13.56	-9.37	-1.70	-0.35	1.00	2.65	4.55	8.38	12.63	16.13	19.79	36.69						
QUOTE TERRENO	9.80	9.78	9.37	9.50	10.34	10.48	10.60	10.50	10.49	10.39	9.75	9.81	9.98	9.98	10.54	10.58	10.54						
DISTANZE PROGETTO		-24.33	-23.19	-21.93	-20.75	-19.16	-17.25	-15.28	-11.59	-9.25	-4.67	-1.75	-0.29	0.00	0.75	6.33	9.25	12.91	15.25	16.48	18.74	19.79	21.18
DISTANZE PARZIALI		1.14	1.19	1.59	1.16	1.20	3.66	2.34	4.58	2.92	4.58	2.92	3.66	2.34	1.20	1.49	1.05	1.40					
QUOTE PROGETTO		9.60	10.36	11.20	11.99	13.05	14.32	14.40	14.28	14.24	14.15	14.10	14.06	14.09	14.09	13.96	13.89	13.80	13.74	13.74	12.72	12.02	11.09

AREA		
Scavo:	0.00	mq
Rilevato:	144.40	mq
Inerbimento:	5.91	mq
Scotico:	9.44	mq
Prep. p. posa:	46.70	ml
Comp. scavo:	0.00	ml
Gradonatura:	6.09	ml
Demolizione:	0.00	ml

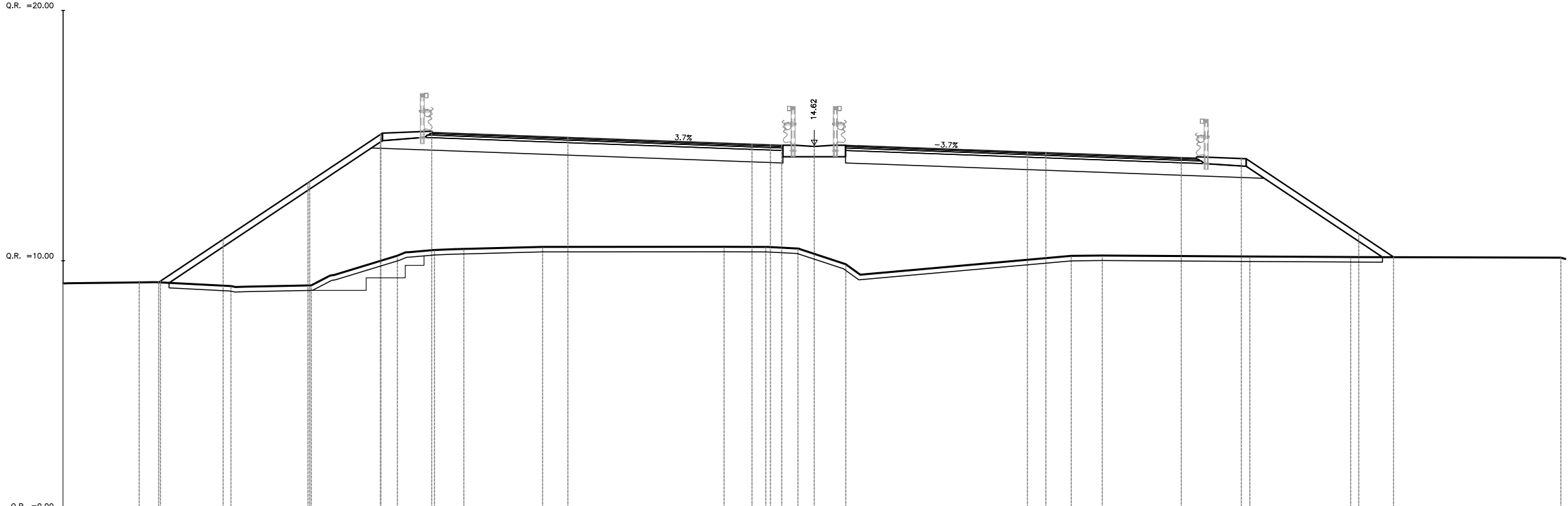
PROGRESSIVA 7+750.000



DISTANZE TERRENO	0.00	-28.39	-25.15	-23.84	-22.32	-20.49	-17.92	-16.37	-15.23	-13.89	-11.58	-9.98	-5.88	-2.32	-0.90	0.59	2.18	4.14	6.20	10.73	15.03	19.21	23.70	29.56	
QUOTE TERRENO	9.41	9.52	9.52	9.36	9.04	9.06	9.54	10.02	10.43	10.48	10.53	10.57	10.55	10.53	10.52	10.40	9.80	9.74	9.98	10.17	10.28	10.51	10.42	10.64	
DISTANZE PROGETTO			-25.05	-23.84	-22.32	-20.49	-17.92	-15.28				-9.25			-1.75	0.00	1.25			9.25		15.25	17.25	19.21	22.49
DISTANZE PARZIALI			1.21		1.83		1.72	1.97		6.00			7.50					7.50		6.00		1.97	1.96	3.28	
QUOTE PROGETTO			9.51	10.32	11.33	12.55	14.26	14.79				14.57			14.37	14.30	14.35			14.13		13.97	13.94	12.63	10.45

AREA		
Scavo:	0.00	mq
Rilevato:	160.09	mq
Inerbimento:	6.44	mq
Scotico:	9.80	mq
Prep. p. posa:	48.46	ml
Comp. scavo:	4.66	ml
Gradonatura:	0.00	ml
Demolizione:	0.00	ml

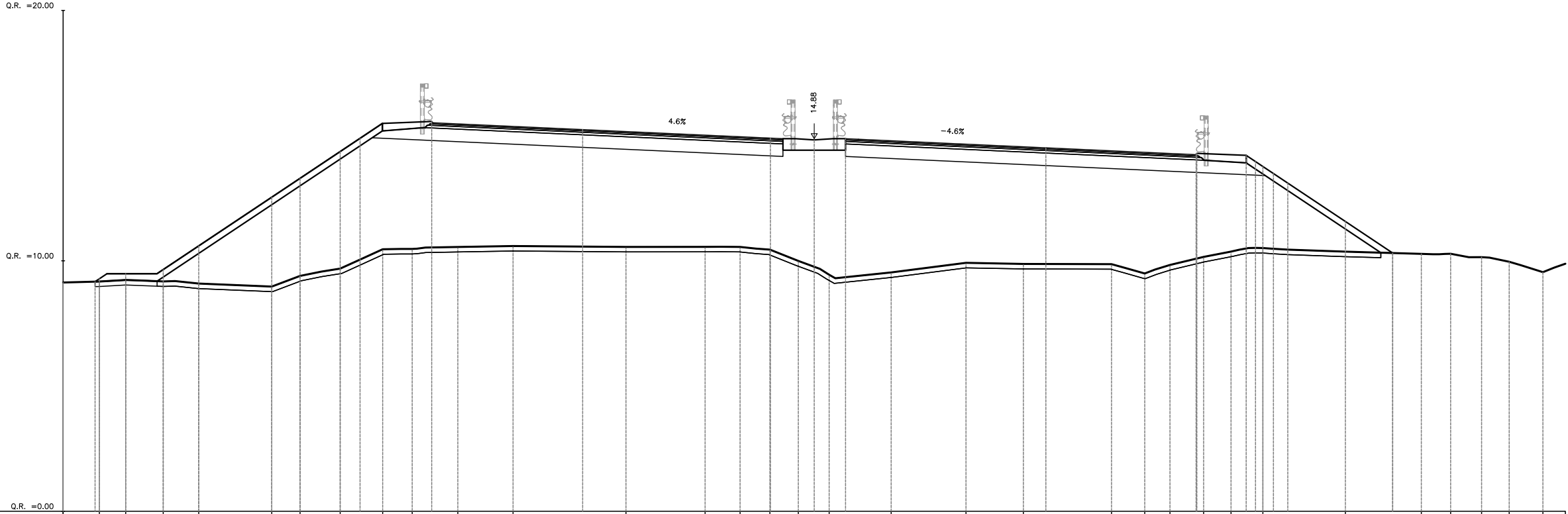
PROGRESSIVA 7+775.000



DISTANZE TERRENO	0.00	-26.96	-23.30	-20.09	-16.65	-15.17	-13.99	-10.85	-3.60	-1.94	-0.65	1.26	10.27	11.50	17.40	21.42	29.82	
QUOTE TERRENO	9.10	9.14	8.99	9.02	10.20	10.43	10.47	10.56	10.56	10.55	10.49	9.86	10.20	10.21	10.17	10.15	10.13	
DISTANZE PROGETTO		-26.18	-23.61	-22.45	-20.22	-19.20	-17.33	-15.28	-9.84	-2.49	-1.30	0.00	1.20	8.51	14.66	17.06	21.75	23.14
DISTANZE PARZIALI			3.39	2.90	1.78	5.41	6.76				11.00		5.41	1.78	4.25			
QUOTE PROGETTO		9.14	10.86	11.63	13.12	13.80	15.05	15.18	14.93	14.66	14.62	14.62	14.62	14.35	14.13	14.08	11.08	10.15

AREA		
Scavo:	0.00	mq
Rilevato:	173.44	mq
Inerbimento:	7.13	mq
Scotico:	10.42	mq
Prep. p. posa:	51.36	ml
Comp. scavo:	0.00	ml
Gradonatura:	0.00	ml
Demolizione:	0.00	ml

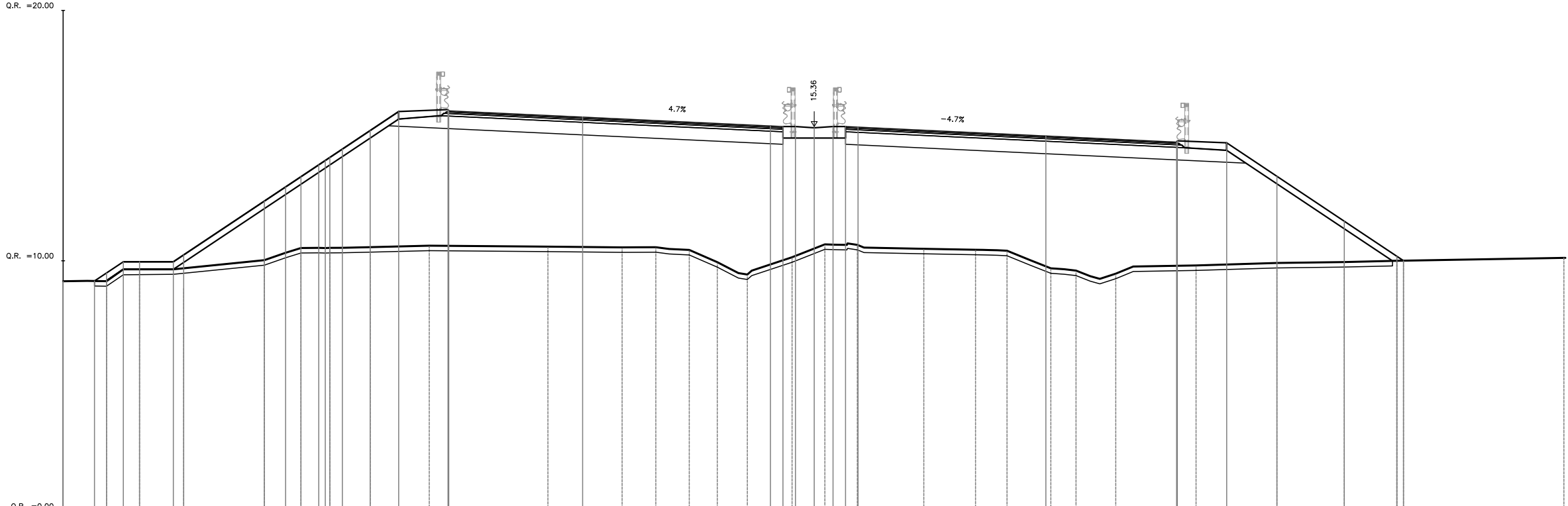
PROGRESSIVA 7+800.000



DISTANZE TERRENO	0.00	-28.55	-27.50	-26.00	-24.58	-21.67	-20.54	-18.93	-17.24	-16.06	-14.24	-12.03	-7.52	-4.36	-2.96	-1.77	-0.64	0.60	3.07	6.06	8.35	11.87	13.20	14.21	15.55	16.65	17.92	21.21	24.25	25.42	26.65	27.76	29.10
QUOTE TERRENO	9.14	9.17	9.24	9.18	9.09	8.97	9.40	9.69	10.46	10.47	10.55	10.59	10.56	10.56	10.56	10.45	10.00	9.45	9.54	9.92	9.88	9.87	9.49	9.84	10.16	10.37	10.51	10.37	10.28	10.28	10.15	9.96	9.55
DISTANZE PROGETTO		-28.72	-27.50	-26.25	-24.58	-21.67	-20.54	-18.93	-17.25	-15.28	-9.25					-1.75	0.00	1.25			9.25				15.25	17.25	18.34	21.21	23.10				
DISTANZE PARZIALI						1.13			5.26		6.00			7.50				11.00				6.00			1.97	3.96		1.89					
QUOTE PROGETTO		9.17	9.49	9.49	10.60	12.54	13.30	14.36	15.49	15.57			15.24			14.90	14.83	14.88			14.51				14.24	14.21	13.49	11.57	10.31				

AREA		
Scavo:	0.00	mq
Rilevato:	183.36	mq
Inerbimento:	7.76	mq
Scotico:	10.40	mq
Prep. p. posa:	51.84	ml
Comp. scavo:	0.00	ml
Gradonatura:	0.00	ml
Demolizione:	0.00	ml

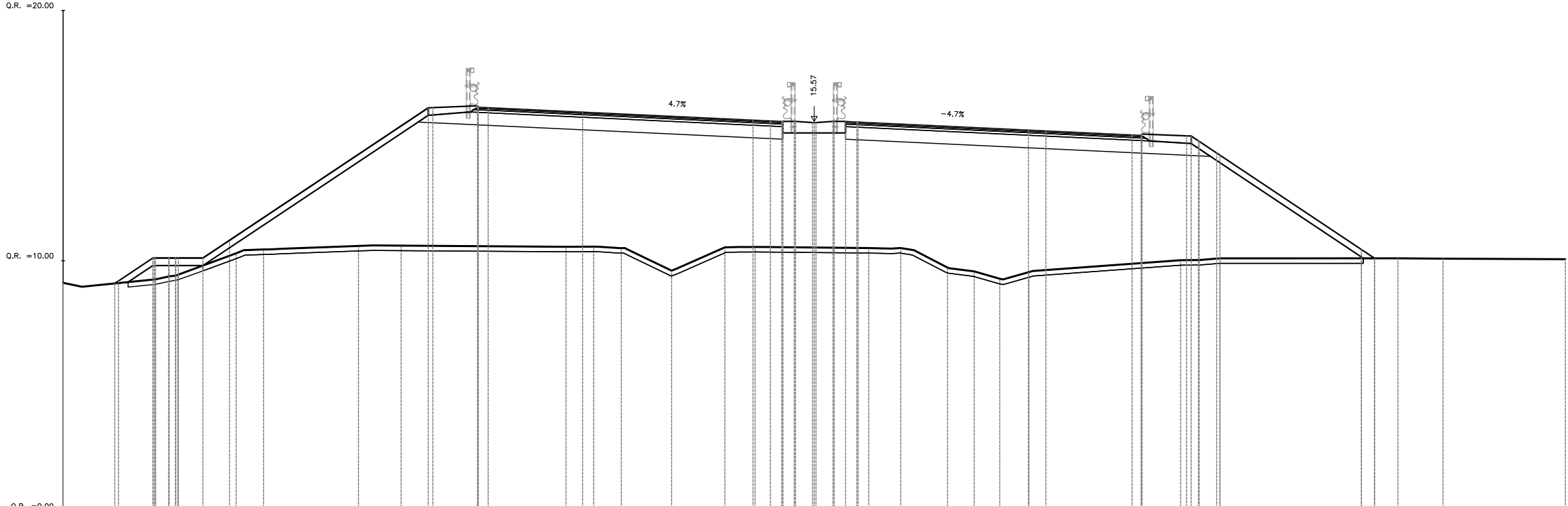
PROGRESSIVA 7+850.000



DISTANZE TERRENO	0.00	-28.75	-28.27	-26.95	-25.18	-21.96	-20.50	-19.35	-17.74	-15.38	-10.64	-7.67	-6.33	-4.99	-3.87	-2.67	-0.89	0.42	1.72	4.38	6.44	7.70	9.45	10.46	12.04	15.25	18.48	21.17	23.27	33.84
QUOTE TERRENO	9.18	9.19	8.83	8.89	10.03	10.51	10.52	10.55	10.60	10.57	10.54	10.54	10.43	9.95	9.45	10.14	10.66	10.64	10.48	10.44	10.40	9.70	9.61	9.49	9.82	9.91	9.95	10.00	10.12	
DISTANZE PROGETTO		-28.75	-27.60	-25.60	-21.96	-20.50	-19.35	-17.74	-16.60	-14.63	-9.25					-1.75	-0.75	0.75	1.75			9.25			14.47	16.47	18.48	21.17	23.27	
DISTANZE PARZIALI					3.63		4.23		1.14	1.97			7.50						11.00				5.22		1.97	2.01	2.69	2.10		
QUOTE PROGETTO		9.19	9.96	9.96	12.38	13.36	14.13	15.20	15.96	16.04	15.74					15.39	15.36	15.36	15.34			14.99			14.74	14.71	13.37	11.58	10.18	

AREA		
Scavo:	0.00	mq
Rilevato:	180.53	mq
Inerbimento:	7.92	mq
Scotico:	10.04	mq
Prep. p. posa:	49.34	ml
Comp. scavo:	0.00	ml
Gradonatura:	0.00	ml
Demolizione:	0.00	ml

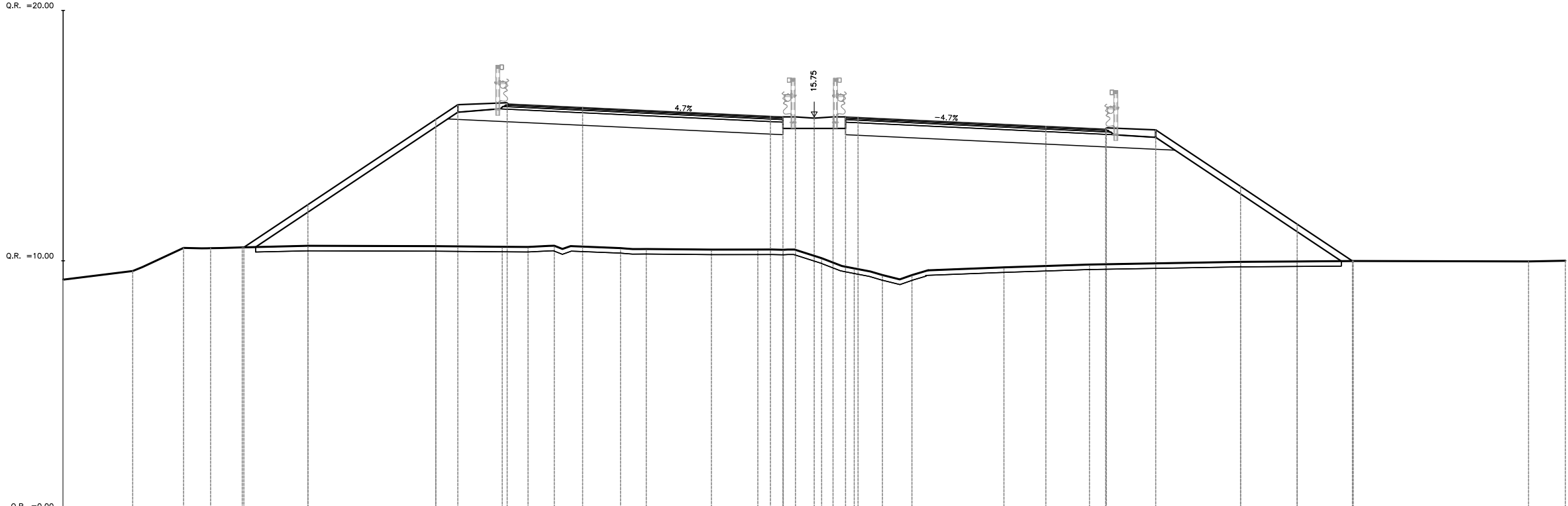
PROGRESSIVA 7+875.000



DISTANZE TERRENO	0.00	-26.31	-23.09	-22.00	-18.20	-16.50	-9.92	-8.81	-7.71	-5.70	-3.57	-2.36	2.18	3.45	5.32	6.39	7.41	8.98	14.64	16.20	23.31	25.11	30.00
QUOTE TERRENO	9.12	9.26	10.30	10.45	10.59	10.61	10.56	10.57	10.50	9.61	10.54	10.55	10.51	10.51	9.73	9.58	9.28	9.55	10.02	10.10	10.10	10.09	10.07
DISTANZE PROGETTO		-27.94	-26.42	-25.40		-15.42	-13.45	-9.25		-2.45	-1.30	-0.07	1.25					8.55	12.70	14.87	16.07		21.86
DISTANZE PARZIALI					11.00		1.79	4.2		6.80			11.00		3.45				2.18		6.98		
QUOTE PROGETTO		9.10	10.11	10.11		16.11	16.19	15.94		15.62	15.57	15.52	15.57		15.22				15.03	14.99	14.31		10.45

AREA		
Scavo:	0.00	mq
Rilevato:	177.80	mq
Inerbimento:	6.91	mq
Scotico:	8.73	mq
Prep. p. posa:	43.37	ml
Comp. scavo:	0.00	ml
Gradonatura:	0.00	ml
Demolizione:	0.00	ml

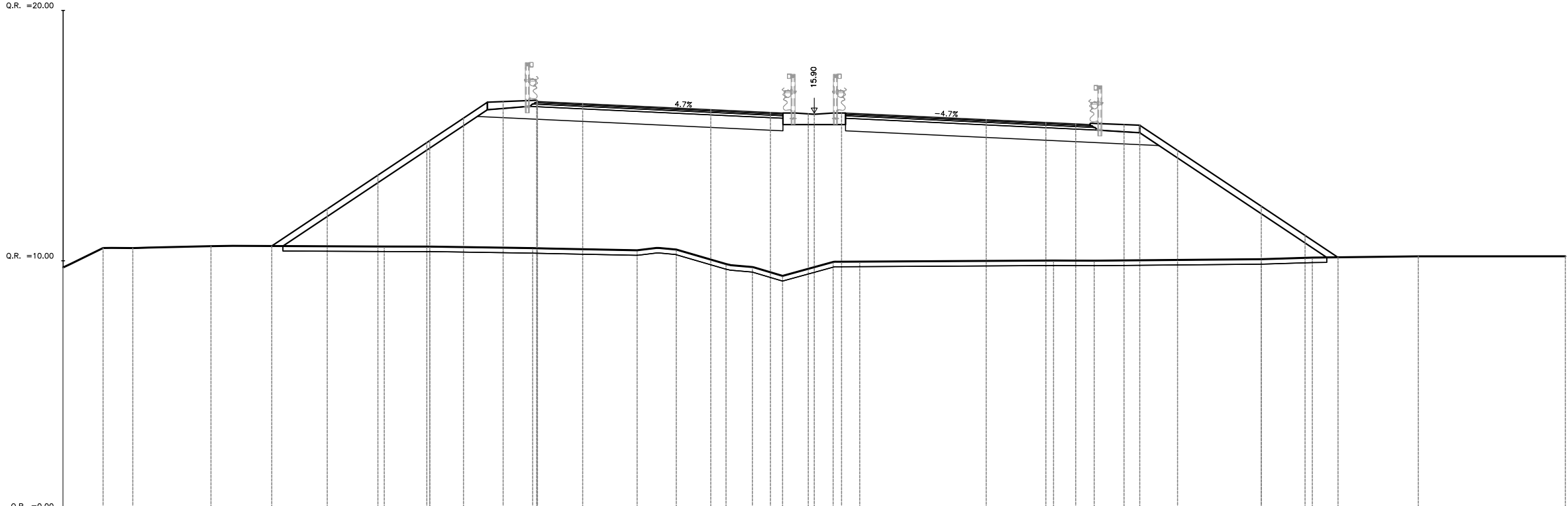
PROGRESSIVA 7+900.000



DISTANZE TERRENO	0.00	-27.22	-25.19	-24.11	-22.85	-20.22	-15.12	-12.46	-11.43	-10.38	-7.74	-6.71	-4.11	-2.25	-1.24	0.30	1.60	2.72	3.80	7.58	10.99	17.03	19.29	21.53	28.53	36.00
QUOTE TERRENO	9.25	9.59	10.52	10.50	10.54	10.60	10.58	10.56	10.55	10.60	10.51	10.47	10.45	10.45	10.44	10.10	9.70	9.43	9.43	9.74	9.85	9.96	9.97	9.99	9.98	9.68
DISTANZE PROGETTO					-22.78	-20.22	-15.12	-12.27		-9.25				-1.75	-0.75	0.00	0.75			9.25	11.64	13.64	17.03	19.29	21.50	
DISTANZE PARZIALI					2.56	5.11	1.97	2.99		7.50							7.50			2.39	1.97	3.39	2.26	2.21		
QUOTE PROGETTO					10.54	12.24	15.65	16.31	16.12					15.77	15.75	15.75	15.75	15.37	15.26	15.23	12.97	11.46	9.99			

AREA		
Scavo:	0.00	mq
Rilevato:	174.73	mq
Inerbimento:	6.95	mq
Scotico:	8.38	mq
Prep. p. posa:	41.69	ml
Comp. scavo:	0.00	ml
Gradonatura:	0.00	ml
Demolizione:	0.00	ml

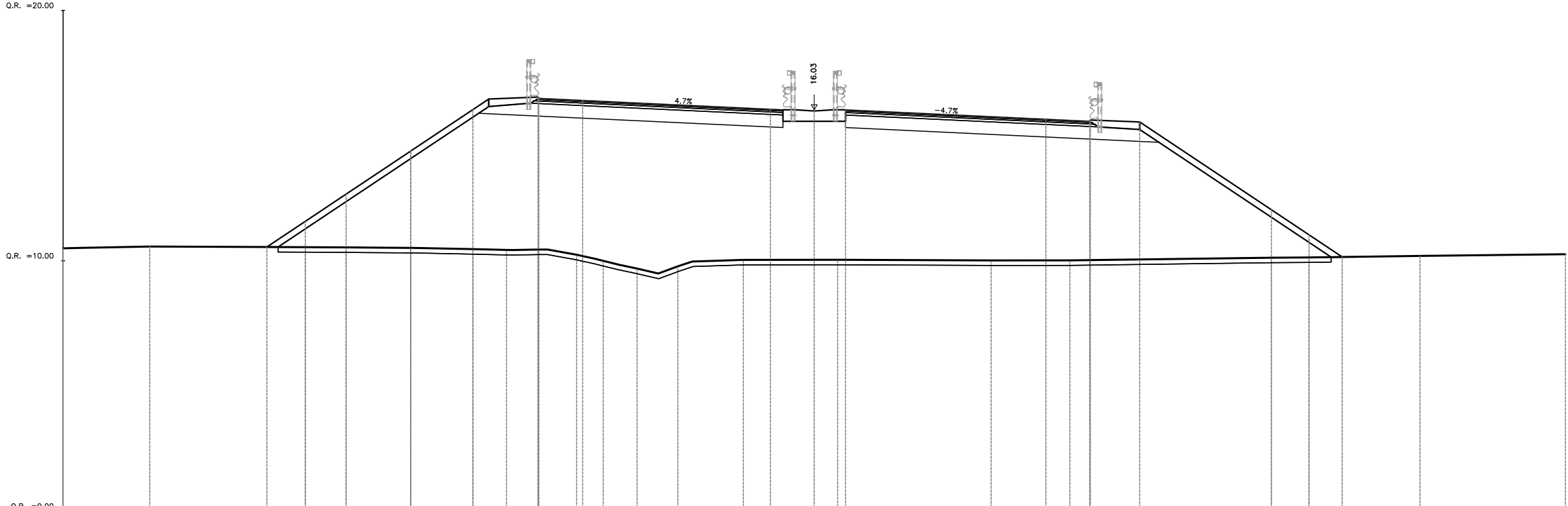
PROGRESSIVA 7+925.000



DISTANZE TERRENO	0.00	-28.40	-27.22	-24.10	-17.17	-15.36	-11.25	-7.07	-5.51	-3.52	-2.47	-1.26	0.76	1.82	9.56	11.18	17.85	19.89	24.13	30.00			
QUOTE TERRENO	9.73	10.51	10.51	10.59	10.57	10.57	10.51	10.42	10.45	9.87	9.75	9.40	9.95	9.97	10.01	10.00	10.07	10.13	10.18	10.18			
DISTANZE PROGETTO				-21.67	-19.45	-17.43	-15.47	-14.01	-12.43	-11.08	-9.25	-4.13	-1.75	-0.64	1.09	6.87	9.25	10.44	12.37	14.51	17.85	19.60	20.92
DISTANZE PARZIALI				2.22	2.02	1.95			1.34	1.19		5.12		2.38		5.12	2.38	1.19	1.34	1.49	3.34	1.00	1.32
QUOTE PROGETTO				10.59	12.07	13.42	14.72	15.70	16.36	16.41	16.28	16.04	15.93	15.90	15.90	15.64	15.53	15.47	15.44	14.41	12.18	11.01	10.14

AREA		
Scavo:	0.00	mq
Rilevato:	181.32	mq
Inerbimento:	7.08	mq
Scotico:	8.45	mq
Prep. p. posa:	42.06	ml
Comp. scavo:	0.00	ml
Gradonatura:	0.00	ml
Demolizione:	0.00	ml

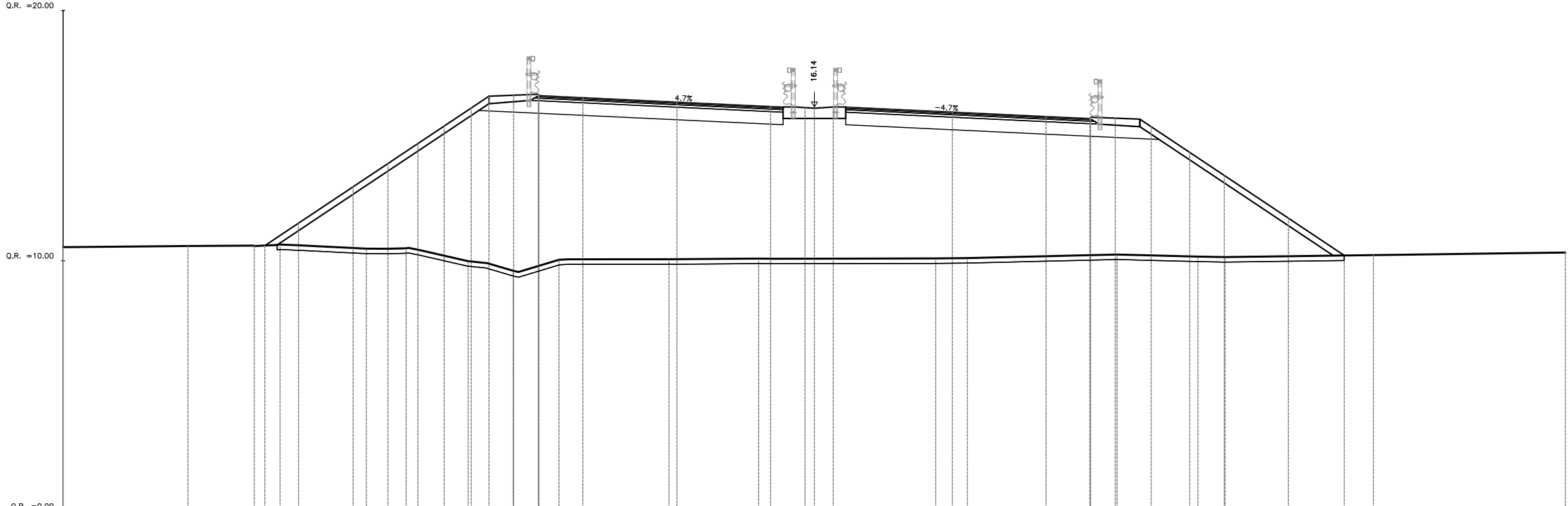
PROGRESSIVA 7+950.000



DISTANZE TERRENO	0.00	-26.54	-20.33	-18.70	-16.12	-13.64	-12.29	-11.03	-9.49	-8.43	-7.08	-5.45	-2.83	0.93	7.07	10.21	18.26	19.76	24.19	30.00	
QUOTE TERRENO	16.50	10.57	10.55	10.54	10.51	10.47	10.43	10.45	10.24	10.00	9.69	9.78	10.04	10.04	10.02	10.02	10.12	10.14	10.20	16.26	
DISTANZE PROGETTO		-21.86	-20.33	-18.70	-16.12	-13.64	-11.03	-9.25					-1.75	0.00	1.25	9.25	11.00	13.00	18.26	19.76	21.09
DISTANZE PARZIALI		1.54	1.63	1.89	2.48	1.97	1.75				7.50				7.50	1.75	1.97	5.26	1.50	1.32	
QUOTE PROGETTO		10.55	11.58	12.66	14.38	16.04	16.54	16.41				16.06	15.98	16.03		15.66	15.57	15.54	12.04	11.04	10.15

AREA		
Scavo:	0.00	mq
Rilevato:	185.60	mq
Inerbimento:	7.12	mq
Scotico:	8.56	mq
Prep. p. posa:	42.56	ml
Comp. scavo:	0.00	ml
Gradonatura:	0.00	ml
Demolizione:	0.00	ml

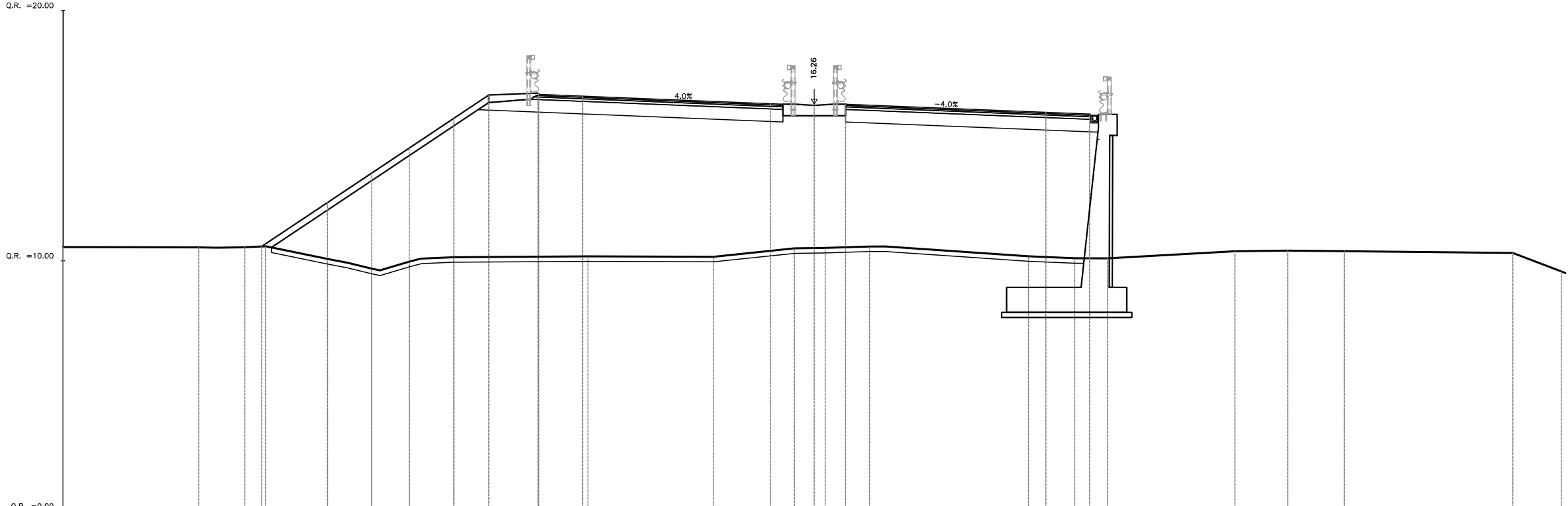
PROGRESSIVA 7+975.000



DISTANZE TERRENO	0.00	-25.02	-22.37	-21.33	-17.89	-16.30	-13.83	-12.03	-10.20	-5.80	-2.22	4.85	6.12	12.10	15.32	16.41	22.34	30.00								
QUOTE TERRENO	10.65	10.59	10.61	10.65	10.49	10.50	9.99	9.60	10.04	10.06	10.09	10.10	10.11	10.25	10.17	10.15	10.23	10.33								
DISTANZE PROGETTO			-21.94	-20.60	-18.42	-17.03	-15.83	-14.78	-13.70	-12.01	-10.99	-9.24	-5.49	-1.74	-0.37	0.00	0.76	5.51	9.26	11.01	12.02	13.46	14.99	16.38	18.94	21.17
DISTANZE PARZIALI			1.01	1.23	1.05				3.76	3.74			3.76	3.74			1.54	1.38	2.56	2.24						
QUOTE PROGETTO			10.61	11.50	12.96	13.88	14.68	15.38	16.10	16.61	16.60	16.52	16.34	16.17	16.12	16.11	16.14	15.94	15.77	15.69	15.70	15.36	14.33	13.41	11.70	10.21

AREA		
Scavo:	0.00	mq
Rilevato:	157.06	mq
Inerbimento:	4.26	mq
Scotico:	6.53	mq
Prep. p. posa:	32.46	ml
Comp. scavo:	0.00	ml
Gradonatura:	0.00	ml
Demolizione:	0.00	ml

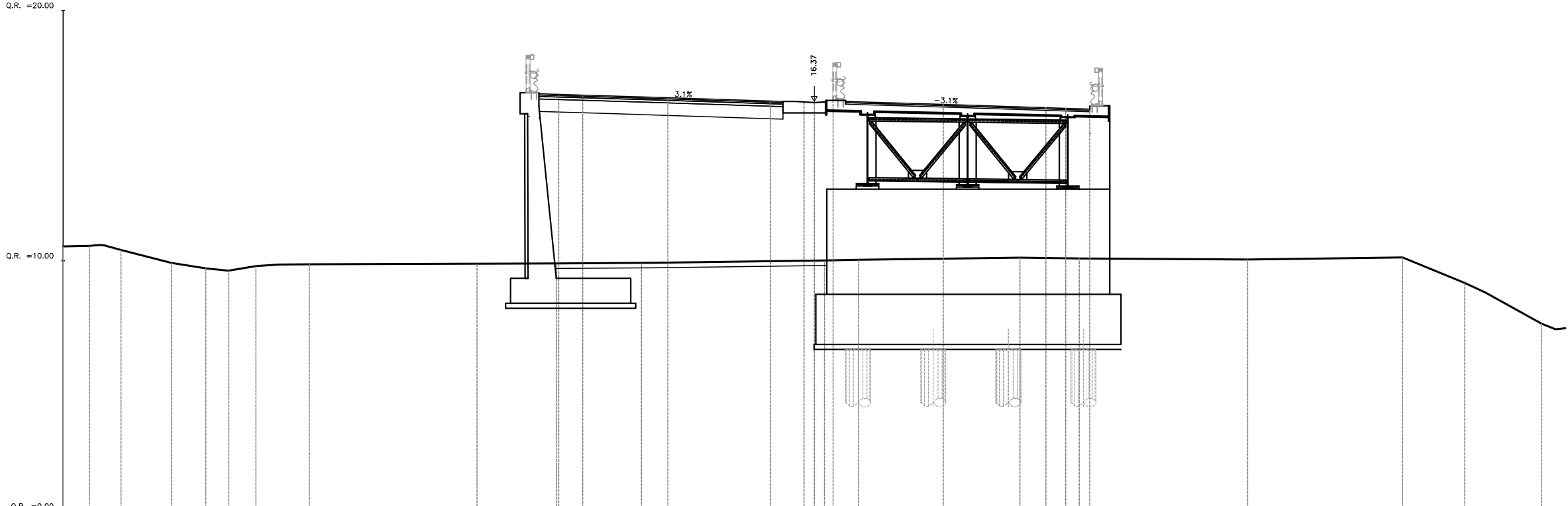
PROGRESSIVA 8+000.000



DISTANZE TERRENO	0.00	-24.58	-22.74	-19.44	-17.68	-16.18	-14.39	-9.04	-4.03	-0.79	0.44	2.21	8.56	10.40	11.71	16.80	18.91	27.90	29.84
QUOTE TERRENO	16.55	10.54	10.54	10.07	9.69	9.97	10.14	10.18	10.16	10.50	10.51	10.57	10.18	10.10	10.10	10.38	10.41	10.31	9.58
DISTANZE PROGETTO			-22.07	-19.44	-17.68	-16.18	-14.39	-13.00	-11.03	-9.25	-1.75	0.00	1.25	9.25	11.00	13.00	16.80	18.91	21.17
DISTANZE PARZIALI			2.48		1.17	1.31	1.39	1.97	1.75		7.50		7.50		1.75	1.97	3.80	2.11	2.26
QUOTE PROGETTO			10.57	12.33	13.50	14.50	15.69	16.62	16.70	16.58	16.28	16.26	16.26	15.93	15.86	15.83	13.30	11.89	10.38

AREA		
Scavo:	0.00	mq
Rilevato:	65.72	mq
Inerbimento:	0.75	mq
Scotico:	2.17	mq
Prep. p. posa:	10.85	ml
Comp. scavo:	0.00	ml
Gradonatura:	0.00	ml
Demolizione:	0.00	ml

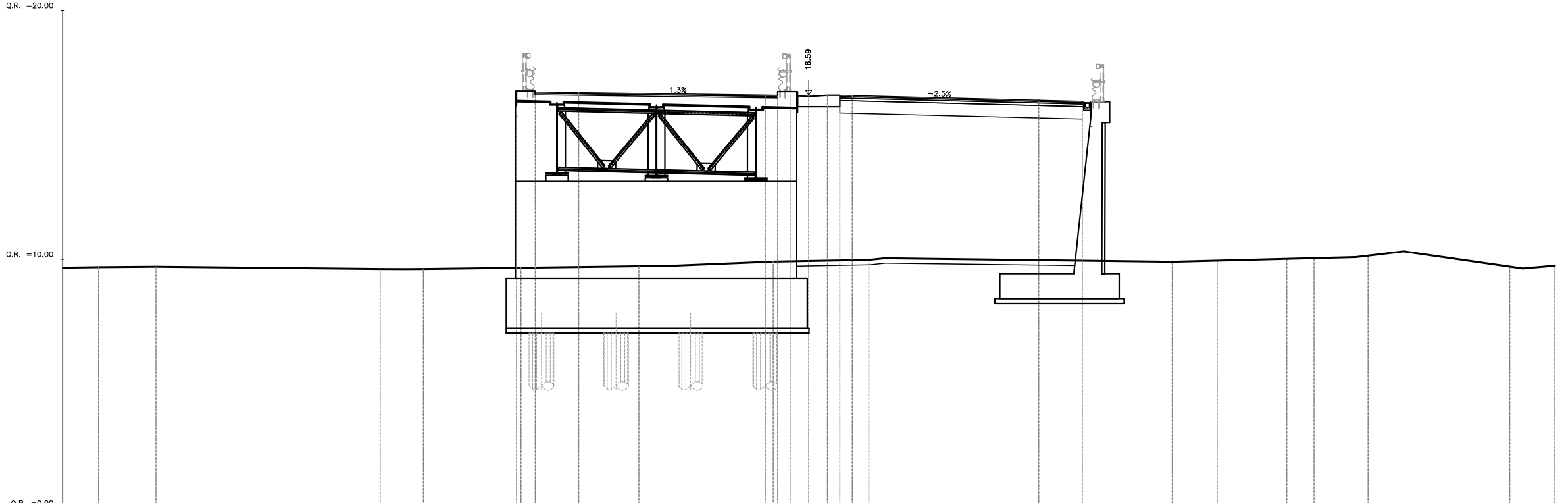
PROGRESSIVA 8+025.000



DISTANZE TERRENO	16.55	-28.95	-27.69	-25.68	-24.30	-22.30	-20.17	-13.47	-10.29	-6.90	0.41	1.76	8.22	10.58	17.31	23.50	25.98	29.06
QUOTE TERRENO	10.59	10.43	9.92	9.70	9.79	9.86	9.88	9.90	9.92	10.01	10.04	10.13	10.09	10.05	10.13	9.12	7.49	
DISTANZE PROGETTO									-10.20	-5.85	-1.75	-0.41	0.00	0.75	5.15	9.25	11.00	
DISTANZE PARZIALI									3.40	4.10		3.40	4.10					
QUOTE PROGETTO									16.65	16.52	16.38	16.34	16.37	16.37	16.25	16.12	16.09	

AREA		
Scavo:	0.00	mq
Rilevato:	67.24	mq
Inerbimento:	0.75	mq
Scotico:	2.27	mq
Prep. p. posa:	11.39	ml
Comp. scavo:	0.00	ml
Gradonatura:	0.00	ml
Demolizione:	0.00	ml

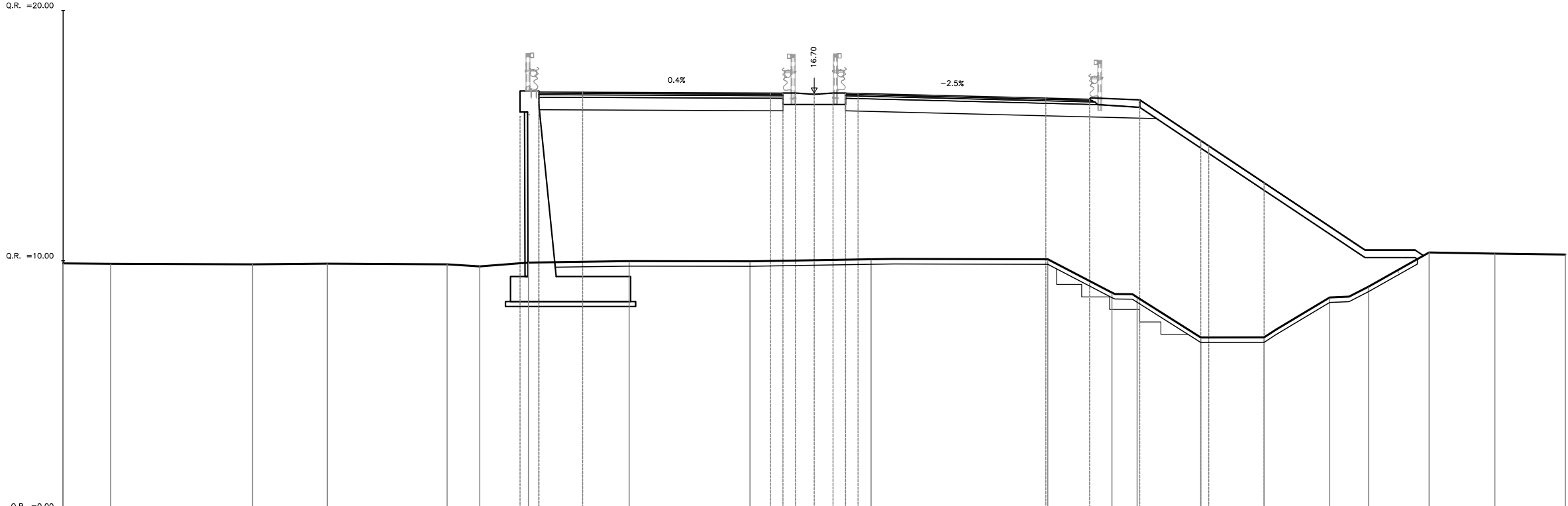
PROGRESSIVA 8+077.000



DISTANZE TERRENO	0.00	-28.56	-26.25	-17.24	-15.50	-11.57	-6.83	-1.43	2.42	14.62	16.42	19.22	20.32	22.49	23.92	25.88	28.19	30.00
QUOTE TERRENO	9.66	9.68	9.70	9.61	9.61	9.66	9.72	9.90	9.97	9.90	9.07	7.70	7.12	7.29	7.67	8.62	9.42	9.74
DISTANZE PROGETTO						-11.75	-9.25	-1.75	0.00	1.25	9.25	11.00						
DISTANZE PARZIALI							1.75	7.50		7.50	1.75							
QUOTE PROGETTO						16.75	16.70	16.60	16.54	16.59	16.39	16.35						

AREA		
Scavo:	0.00	mq
Rilevato:	194.08	mq
Inerbimento:	4.68	mq
Scotico:	6.88	mq
Prep. p. posa:	33.37	ml
Comp. scavo:	0.00	ml
Gradonatura:	6.13	ml
Demolizione:	0.00	ml


PROGRESSIVA 8+100.000



DISTANZE TERRENO	0.00	-28.10	-22.43	-19.45	-14.66	-13.36	-11.42	-7.39	-2.57	2.27	9.33	11.89	12.90	15.44	17.97	20.59	22.14	24.56	27.18	30.00
QUOTE TERRENO	9.99	9.88	9.86	9.89	9.86	9.78	9.93	9.99	9.98	10.06	10.06	8.73	8.54	6.94	6.94	8.54	8.97	10.33	10.29	10.25
DISTANZE PROGETTO							-11.75	-9.25	-1.75	0.00	1.25	9.25	11.00	13.00	15.44	17.97	20.59	22.00	24.00	
DISTANZE PARZIALI									7.50		11.00	1.75	1.97	2.44	2.53	2.62		3.41		
QUOTE PROGETTO							15.77	16.74	16.70	16.65	16.70	16.50	16.46	16.43	14.80	13.12	11.37	10.43	10.43	

AREA		
Scavo:	0.00	mq
Rilevato:	242.15	mq
Inerbimento:	9.04	mq
Scotico:	10.05	mq
Prep. p. posa:	48.90	ml
Comp. scavo:	0.00	ml
Gradonatura:	14.01	ml
Demolizione:	0.00	ml


PROGRESSIVA 8+125.000



DISTANZE TERRENO	0.00	-26.44	-24.52		-16.96	-14.08		-9.11		-1.05		4.20	6.10	7.13	9.48		12.88	14.04	15.38	16.97	18.83		22.56		25.85	30.00						
QUOTE TERRENO	9.77	9.83	9.87		10.02	10.05		10.11		10.02		9.90	9.14	8.72	7.52		7.10	7.77	8.64	8.93	9.93		10.23		10.26	16.44						
DISTANZE PROGETTO		-25.26	-24.00		-22.00	-20.79		-18.10	-17.02	-14.91	-13.10	-11.81	-9.95		-4.74	-1.75	-0.45	0.00	0.75		4.74	9.25	11.00	13.00	14.85	16.00	17.53	19.40	20.41	21.52	23.26	24.47
DISTANZE PARZIALI					3.90		3.18	1.82	1.19	1.05		4.51		2.99		6.49			4.51		1.05	1.18	1.04		4.54		3.86					
QUOTE PROGETTO		9.89	10.74		10.74	11.55		13.34	14.05	15.46	16.67	16.79	16.77		16.79	16.81	16.79	16.81		16.72		16.61	16.57	16.54	15.30	14.54	13.52	12.27	11.60	10.86	10.54	10.23

AREA		
Scavo:	0.00	mq
Rilevato:	274.48	mq
Inerbimento:	9.25	mq
Scotico:	10.79	mq
Prep. p. posa:	52.67	ml
Comp. scavo:	0.00	ml
Gradonatura:	12.64	ml
Demolizione:	0.00	ml


PROGRESSIVA 8+150.000



DISTANZE TERRENO	0.00	-28.20	-26.49	-23.23	-21.81	-17.68	-14.50	-3.94	-1.08	1.86	3.74	5.61	7.25	9.06	11.81	12.90	19.20	30.00			
QUOTE TERRENO	9.70	9.70	9.57	9.60	9.74	9.76	9.81	9.80	9.79	8.63	7.45	7.10	7.05	8.08	9.25	9.64	9.93	10.56			
DISTANZE PROGETTO		-28.89	-27.36	-25.36	-23.23	-21.81	-14.39	-9.25	-1.75	-0.00	1.25			9.25	11.00	13.00	14.57	17.72	20.35	22.00	24.00
DISTANZE PARZIALI				2.13	1.42	4.13	1.32	1.97	5.11	7.50		11.00		1.75	1.97	1.14	3.14	2.63	1.65	2.00	
QUOTE PROGETTO	9.70	10.72	10.72	12.14	13.09	15.84	16.72	16.79	16.81	16.92	16.87	16.92		16.72	16.68	16.65	15.60	13.51	11.75	10.65	10.65

AREA		
Scavo:	0.00	mq
Rilevato:	275.74	mq
Inerbimento:	9.18	mq
Scotico:	10.77	mq
Prep. p. posa:	52.55	ml
Comp. scavo:	0.00	ml
Gradonatura:	14.18	ml
Demolizione:	0.00	ml


PROGRESSIVA 8+175.000



DISTANZE TERRENO	0.00	-28.43		-22.09	-19.76		-7.38	-6.23	-4.56	-2.10	0.74	3.76	5.77	6.86		28.18	39.69							
QUOTE TERRENO	9.87	9.80		9.78	9.75		9.73	9.23	8.41	7.40	7.03	8.54	9.26	9.78		10.51	10.55							
DISTANZE PROGETTO		-28.93	-27.50	-25.72	-20.42	-19.23	-17.28	-14.79	-9.94	-8.26	-1.75	0.00	1.25		8.26	10.77	12.74	13.75	21.52	22.54	23.99	25.05		
DISTANZE PARZIALI			1.48	5.29		3.14	2.50		3.85		8.19		10.01		2.51	1.71		8.78						
QUOTE PROGETTO	9.75	10.71	10.71		14.09	14.88	16.18	16.77		16.84	16.87		17.02	16.99	17.03		16.86	16.80	16.77	16.26	11.08	10.76	10.76	10.06

AREA		
Scavo:	0.00	mq
Rilevato:	257.46	mq
Inerbimento:	9.30	mq
Scotico:	10.15	mq
Prep. p. posa:	49.47	ml
Comp. scavo:	0.00	ml
Gradonatura:	15.10	ml
Demolizione:	0.00	ml

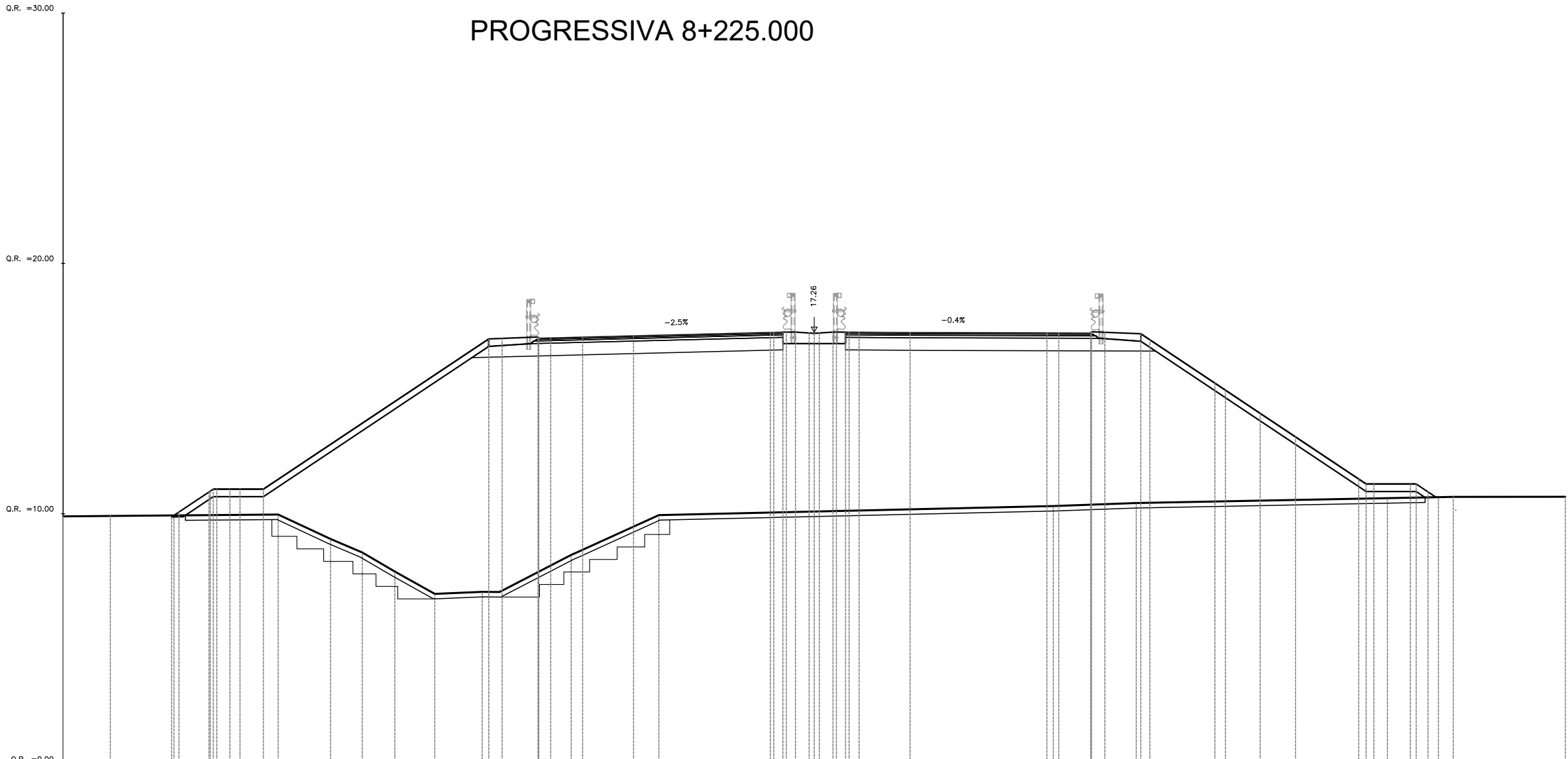
PROGRESSIVA 8+200.000



DISTANZE TERRENO	0.00	-24.27	-14.37	-13.05	-11.03	-9.10	-8.01	-5.50	-3.94	-2.83	-1.22	0.43	1.56	12.90	19.07	27.26	30.00						
QUOTE TERRENO	9.71	9.80	9.86	9.31	8.42	7.55	6.93	7.01	7.86	8.44	9.08	9.82	9.88	10.10	10.30	10.52	10.54						
DISTANZE PROGETTO		-25.67	-24.00	-22.00	-19.25	-17.26	-14.17	-13.00	-11.03	-9.25		-1.75	-0.00	1.25	9.25	11.00	13.00	15.76	20.62	22.00	24.00	25.21	
DISTANZE PARZIALI		1.64	2.00	2.75	1.99	3.09	1.17	1.97	1.75		7.50		11.00		1.75	1.97	2.76		4.86	1.38	2.00		
QUOTE PROGETTO		9.76	10.87	10.87	12.71	14.04	16.10	16.87	16.95	16.95		17.13	17.10	17.15	16.99	16.96	16.93	15.09		11.85	10.93	10.93	10.12

AREA		
Scavo:	0.00	mq
Rilevato:	258.94	mq
Inerbimento:	9.34	mq
Scotico:	10.21	mq
Prep. p. posa:	49.52	ml
Comp. scavo:	0.00	ml
Gradonatura:	14.61	ml
Demolizione:	0.00	ml

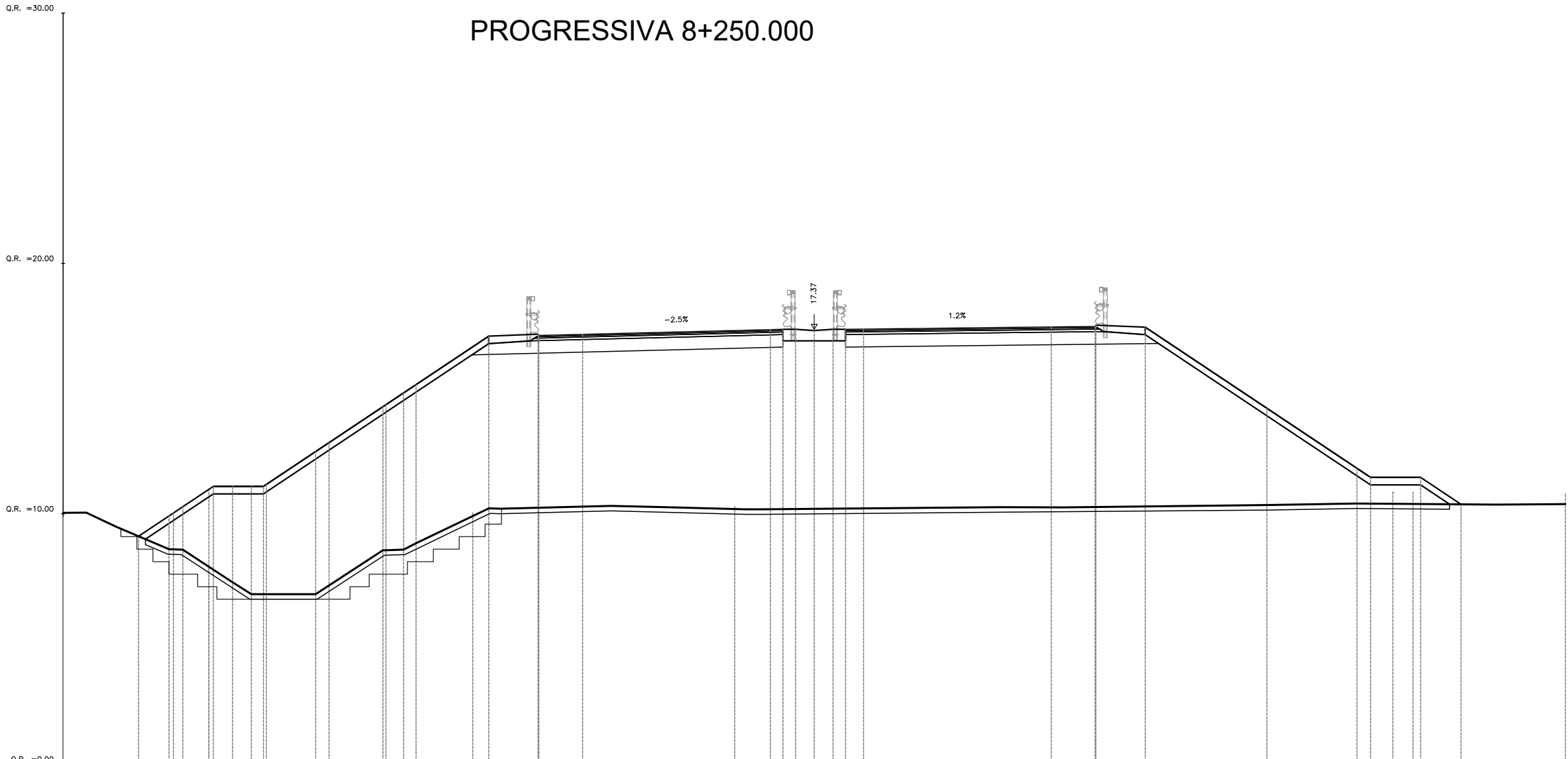
PROGRESSIVA 8+225.000



DISTANZE TERRENO	0.00	-28.12	-21.41	-19.32	-18.05	-16.75	-15.16	-13.26	-9.71	-6.21	9.55	12.86	25.52	30.00
QUOTE TERRENO	9.90	9.91	9.97	9.00	8.46	7.69	6.80	6.88	8.36	9.95	10.31	10.43	10.68	10.68
DISTANZE PROGETTO		-25.67	-24.17	-22.94				-13.00	-11.03	-9.25	-7.22			
DISTANZE PARZIALI				11.17				1.97	1.78	2.03	5.47			
QUOTE PROGETTO		9.87	10.87	10.98				16.98	17.06	17.06	17.11			

AREA		
Scavo:	0.00	mq
Rilevato:	265.32	mq
Inerbimento:	10.01	mq
Scotico:	10.61	mq
Prep. p. posa:	52.09	ml
Comp. scavo:	0.00	ml
Gradonatura:	5.87	ml
Demolizione:	0.00	ml


PROGRESSIVA 8+250.000



DISTANZE TERRENO	0.00		-24.18	-22.25	-20.19	-16.81	-14.82	-13.64		-3.18								23.92	0.00				
QUOTE TERRENO	9.85		7.85	6.84	6.61	8.44	9.47	10.04		10.29								10.88	10.79				
DISTANZE PROGETTO		-26.99	-25.77	-24.00	-22.48	-19.92	-17.23	-15.90	-13.00	-11.03	-9.25		-1.75	0.00	1.25		9.47	11.22	13.22	18.08	21.68	24.22	25.83
DISTANZE PARZIALI		1.22	1.22		1.97	2.15		2.90	1.97	1.75		7.50		7.50		1.75	1.97	4.86	3.59	2.00	1.61		
QUOTE PROGETTO		9.10	9.91	11.10	11.10	12.49	14.28	15.16	17.10	17.17	17.17		17.36	17.32	17.37		17.46	17.48	17.45	14.21	11.52	11.45	10.38

AREA

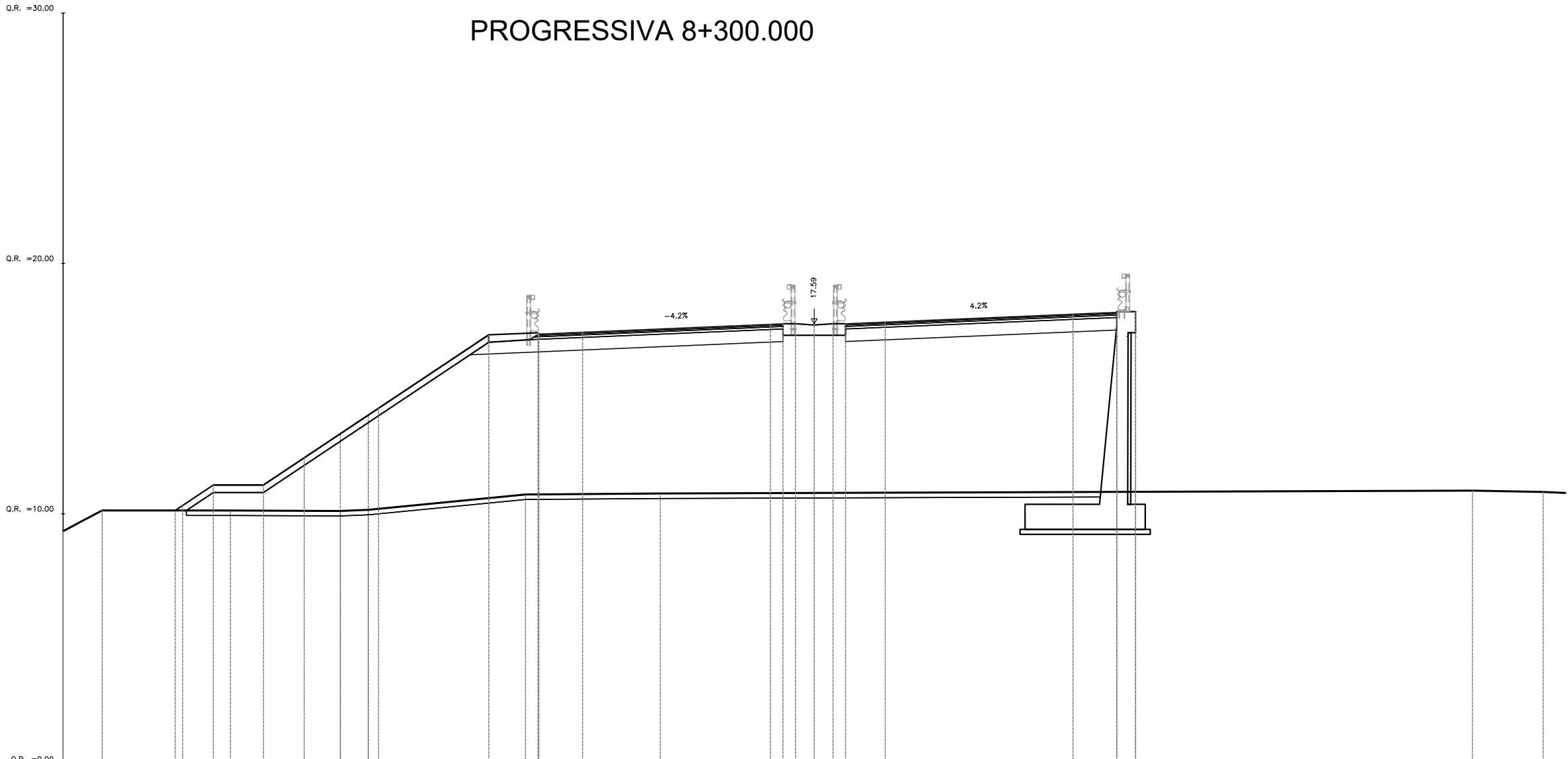
Scavo:	0.00	mq
Rilevato:	236.06	mq
Inerbimento:	10.83	mq
Scotico:	11.26	mq
Prep. p. posa:	55.36	ml
Comp. scavo:	0.00	ml
Gradonatura:	7.93	ml
Demolizione:	0.00	ml

PROGRESSIVA 8+275.000


DISTANZE TERRENO	0.00	7.83	15.66	23.49	31.32	39.15	46.98	54.81	62.64	70.47	78.30	86.13	93.96	101.79	109.62	117.45	125.28	133.11	140.94	148.77	156.60	164.43	172.26	180.09	187.92	195.75	203.58	211.41	219.24	227.07	234.90	242.73	250.56	258.39	266.22	274.05	281.88	289.71	297.54	30.00							
QUOTE TERRENO	6.95	6.76	6.57	6.38	6.19	6.00	5.81	5.62	5.43	5.24	5.05	4.86	4.67	4.48	4.29	4.10	3.91	3.72	3.53	3.34	3.15	2.96	2.77	2.58	2.39	2.20	2.01	1.82	1.63	1.44	1.25	1.06	0.87	0.68	0.49	0.30	0.11	0.92	0.73	0.54	0.35	0.16	0.97	10.99	10.99	10.96	10.86
DISTANZE PROGETTO	-30.00	-28.59	-27.37	-25.70	-24.56	-22.86	-20.47	-15.22	-13.68	-11.13	-9.34	-1.75	-0.04	1.25	2.38	9.88	11.63	13.63	16.20	22.63	23.87	30.00																									
DISTANZE PARZIALI		1.22	1.66	1.05	1.70	2.39	5.25	4.09	1.79	7.59	4.13	7.90	1.75	2.00	2.57	6.43	1.24																														
QUOTE PROGETTO	6.90	7.83	8.64	9.75	10.52	10.89	11.91	15.41	16.43	17.26	17.26	17.47	17.43	17.48	17.51	17.71	17.76	17.73	16.01	11.73	11.73	10.86																									

AREA		
Scavo:	0.00	mq
Rilevato:	183.86	mq
Inerbimento:	5.32	mq
Scotico:	7.31	mq
Prep. p. posa:	36.52	ml
Comp. scavo:	0.00	ml
Gradonatura:	0.00	ml
Demolizione:	0.00	ml

PROGRESSIVA 8+300.000



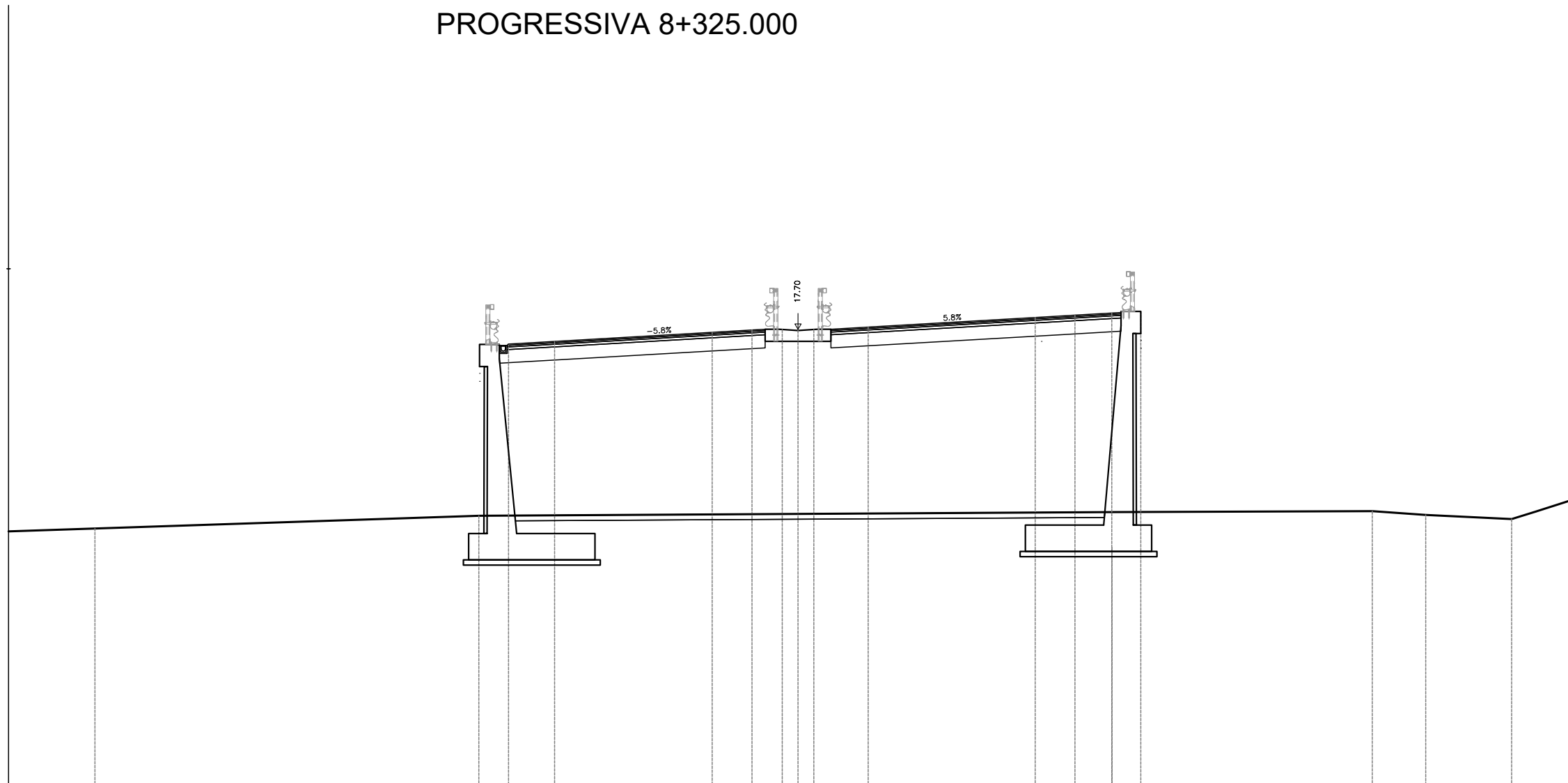
DISTANZE TERRENO	0.00	-28.44	-23.32	-18.93	-17.81	-11.53	-6.15													26.29	29.11
QUOTE TERRENO	9.39	10.14	10.13	10.11	10.16	10.77	10.81													10.93	10.87
DISTANZE PROGETTO			-25.23	-24.00	-22.00	-20.37	-17.40	-13.00	-11.03	-9.25	-1.75	0.00	1.25	2.83						10.33	12.08
DISTANZE PARZIALI			1.23	2.00	1.63	2.97	4.40	1.97	1.75	7.50		4.58		7.50						1.75	
QUOTE PROGETTO			10.33	11.15	11.15	12.24	14.21	17.15	17.23	17.25	17.57	17.54	17.59	17.66						17.98	18.08

AREA		
Scavo:	0.00	mq
Rilevato:	146.13	mq
Inerbimento:	5.03	mq
Scotico:	0.00	mq
Prep. p. posa:	22.42	ml
Comp. scavo:	0.00	ml
Gradonatura:	0.00	ml
Demolizione:	0.00	ml

PROGRESSIVA 8+325.000

Q.R. =30.00

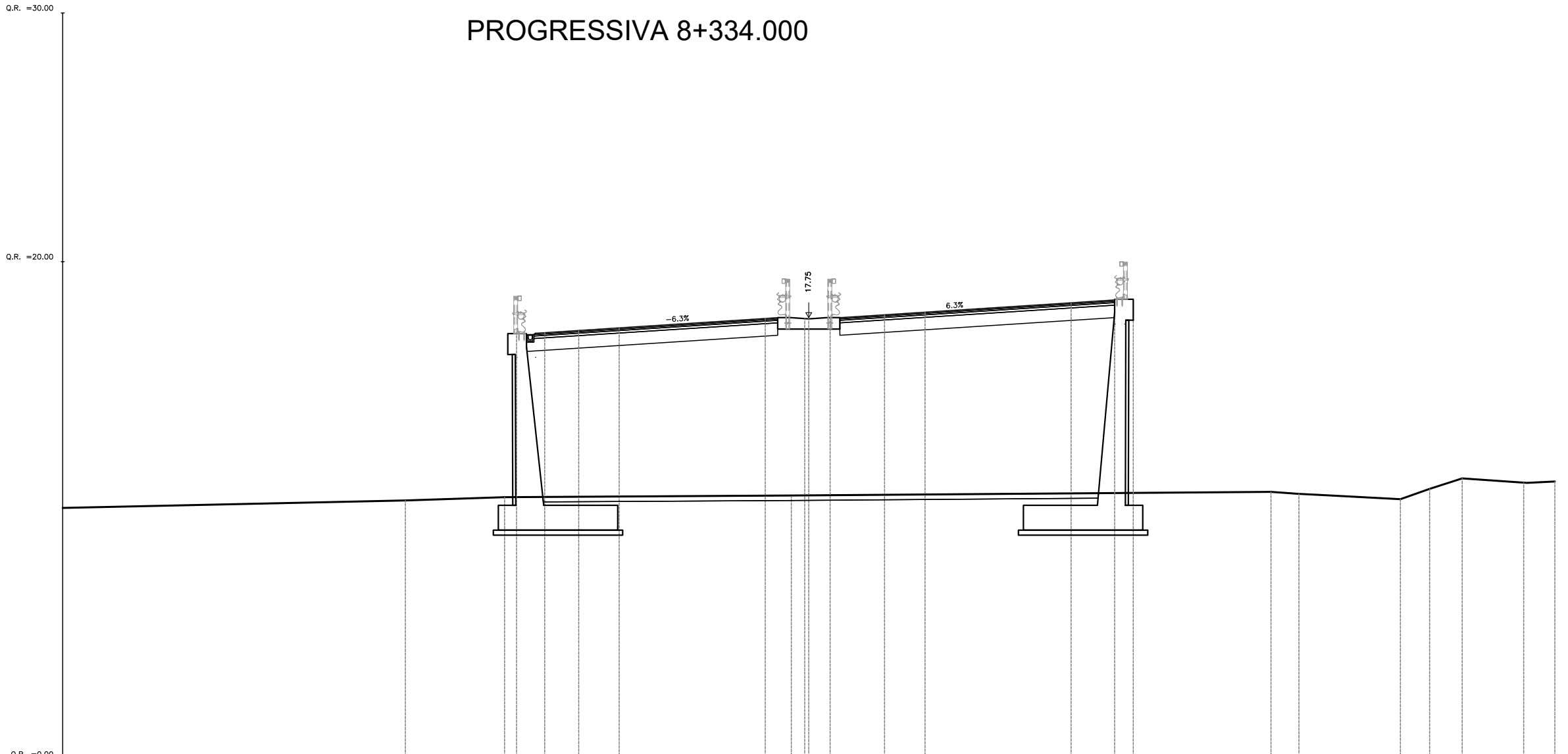
Q.R. =0.00



DISTANZE TERRENO	-28.44	-12.13						11.93			21.82	23.85	27.12	29.57		
QUOTE TERRENO	10.14	10.62						10.76			10.79	10.65	10.49	11.27		
DISTANZE PROGETTO		-11.03	-9.25		-3.26	-1.75	-0.60	0.00	0.60	2.07	2.67		9.01	10.52	11.92	13.02
DISTANZE PARZIALI		1.58	1.40		5.99	1.51	1.15	0.60	0.60	2.07		5.99	1.51	1.40		
QUOTE PROGETTO		17.19	17.24		17.58	17.67	17.69	17.70	17.69	17.78		18.15	18.24	18.32	18.37	

AREA		
Scavo:	0.00	mq
Rilevato:	148.94	mq
Inerbimento:	1.11	mq
Scotico:	4.47	mq
Prep. p. posa:	22.35	ml
Comp. scavo:	0.00	ml
Gradonatura:	0.00	ml
Demolizione:	0.00	ml

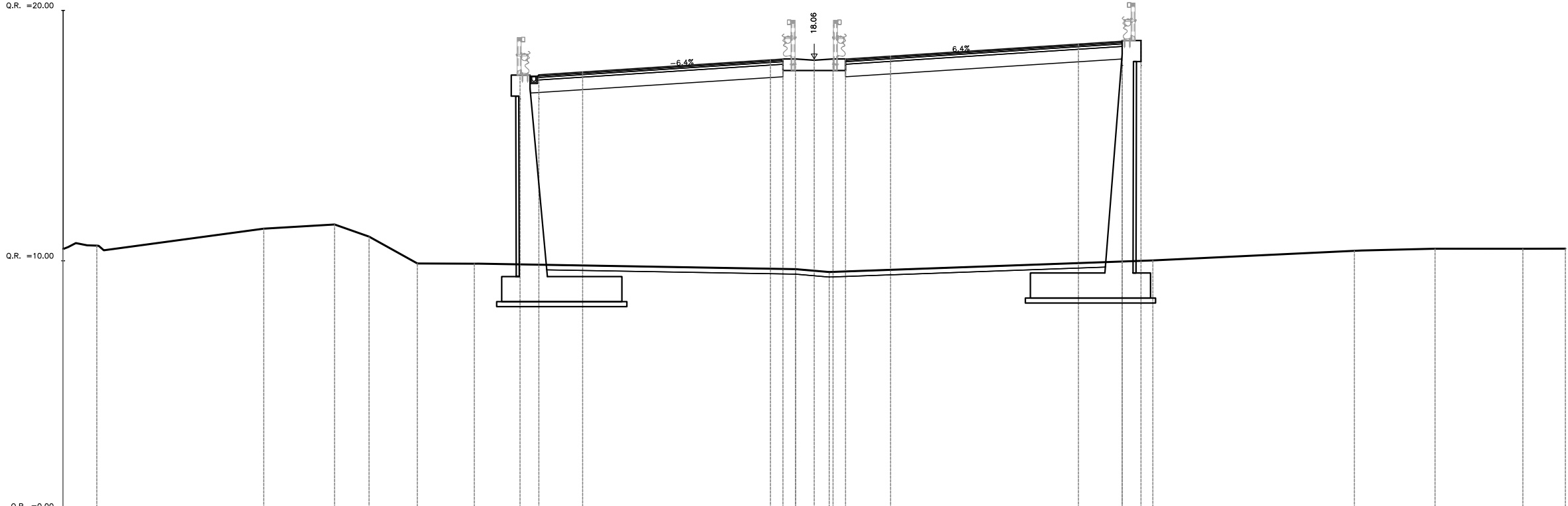
PROGRESSIVA 8+334.000



DISTANZE TERRENO	0.00	-16.22	-12.23		-0.70			18.59	19.71	23.79	24.97	26.27	28.75	30.00	
QUOTE TERRENO	10.10	10.40	10.53		10.60			10.75	10.67	10.45	10.87	11.29	11.12	11.16	
DISTANZE PROGETTO			-11.75	-10.62	-9.25	-7.62		-1.75	-0.16	0.00	0.86	3.05	4.67	10.55	12.30
DISTANZE PARZIALI			1.13	1.37	1.63		5.87		2.61	2.19	1.63		5.87		1.37
QUOTE PROGETTO			17.15	17.15	17.24	17.34		17.72	17.71	17.75	17.87	17.97		18.35	18.46

AREA		
Scavo:	0.00	mq
Rilevato:	175.97	mq
Inerbimento:	1.11	mq
Scotico:	4.47	mq
Prep. p. posa:	22.35	ml
Comp. scavo:	0.00	ml
Gradonatura:	0.00	ml
Demolizione:	0.00	ml

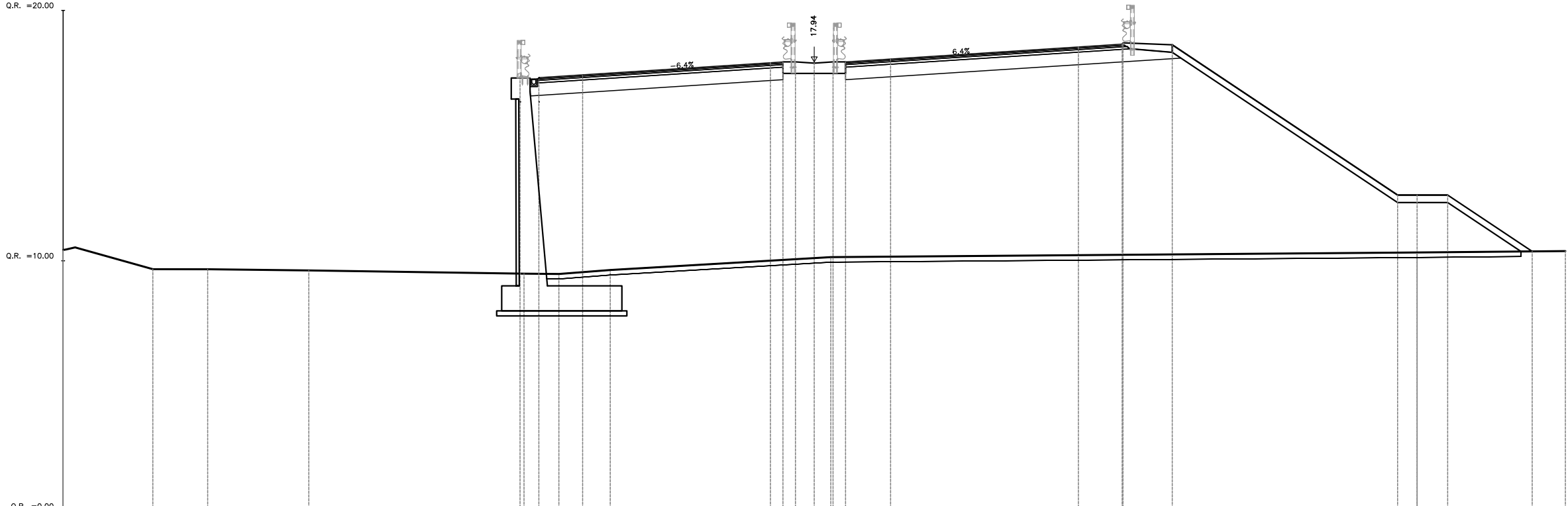
PROGRESSIVA 8+550.000



DISTANZE TERRENO	0.00	-28.65	-21.99	-19.16	-17.78	-15.85	-13.58	-11.75	-9.25	-7.4	0.60	3.05	10.55	12.30	13.53	21.57	24.80	28.30	36.69
QUOTE TERRENO	16.47	10.61	11.28	11.45	10.97	9.89	9.88	9.67	9.55	10.02	10.40	10.48	10.48	16.49					
DISTANZE PROGETTO																			
DISTANZE PARZIALI								2.50	7.50	1.00	1.50	2.30	7.50	1.75					
QUOTE PROGETTO								17.46	17.55	18.03	18.06	18.06	18.18	18.66	18.77				

AREA		
Scavo:	0.00	mq
Rilevato:	237.93	mq
Inerbimento:	5.86	mq
Scotico:	7.79	mq
Prep. p. posa:	38.93	ml
Comp. scavo:	0.00	ml
Gradonatura:	0.00	ml
Demolizione:	0.00	ml

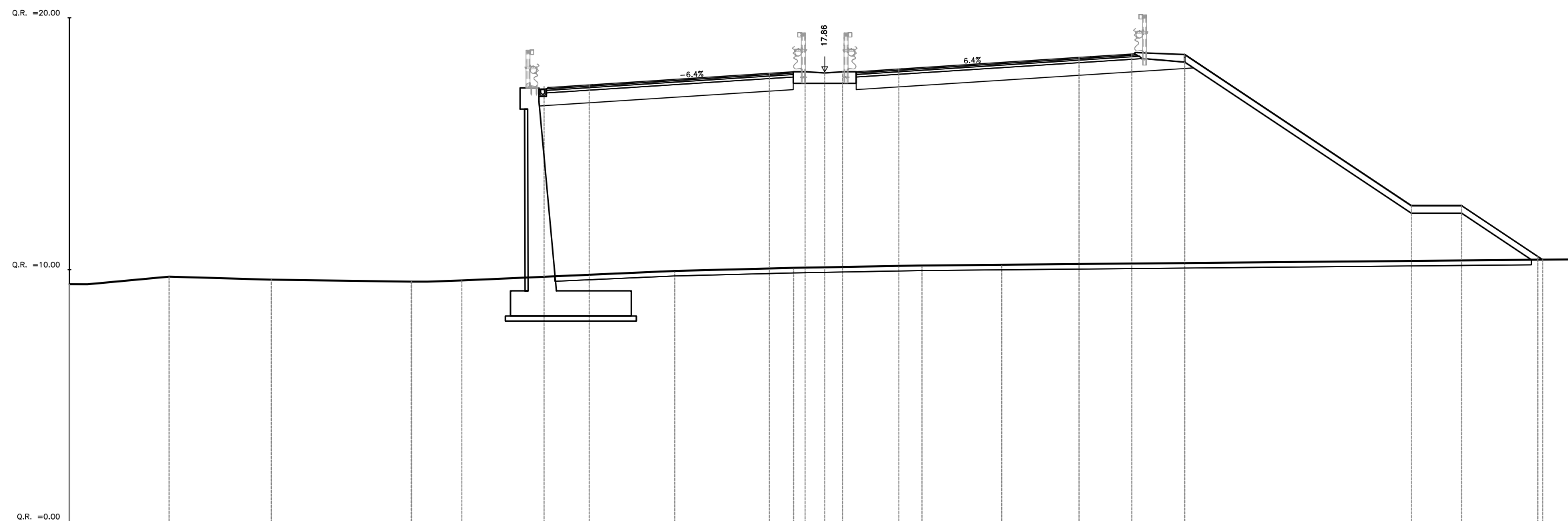
PROGRESSIVA 8+600.000



DISTANZE TERRENO	0.00	-26.42	-24.23	-20.19	-11.59	-10.20	-8.15	0.66	24.08	36.69										
QUOTE TERRENO	16.43	9.67	9.66	9.62	9.49	9.47	9.63	10.15	10.33	16.39										
DISTANZE PROGETTO					-11.75	-9.25		-1.75	0.00	1.25	3.05		10.55	12.30	14.30	23.30	25.30	28.68		
DISTANZE PARZIALI						2.50		7.50				7.50		1.75	1.97		9.00		1.22	3.38
QUOTE PROGETTO					17.35	17.43		17.91	17.89	17.94	18.06		18.54	18.66	18.63		12.63		12.63	10.38

AREA		
Scavo:	0.00	mq
Rilevato:	232.79	mq
Inerbimento:	5.81	mq
Scotico:	7.76	mq
Prep. p. posa:	38.81	ml
Comp. scavo:	0.00	ml
Gradonatura:	0.00	ml
Demolizione:	0.00	ml

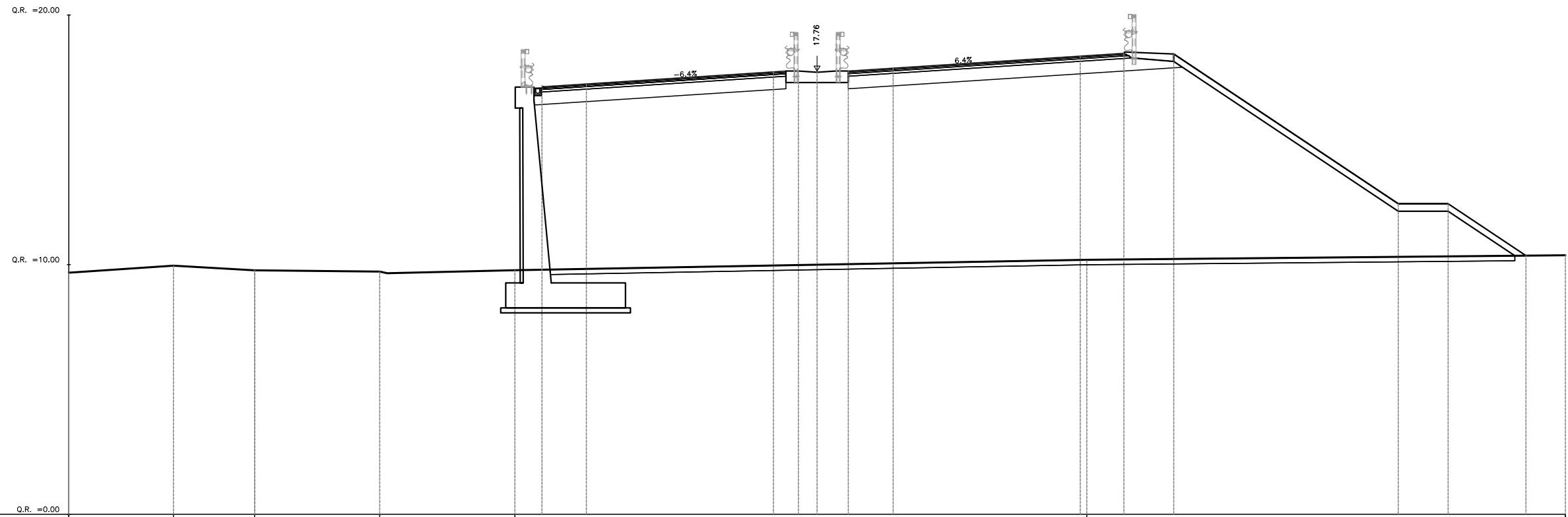
PROGRESSIVA 8+625.000



DISTANZE TERRENO	0.00	-26.04	-21.98	-16.42	-14.41	-5.96	-1.24	3.86	7.03										36.69		
QUOTE TERRENO	9.42	9.72	9.60	9.52	9.57	9.95	10.07	10.17	10.20										16.41		
DISTANZE PROGETTO						-11.15	-9.35	-2.20	-0.78	0.00	0.71	2.94		10.10	12.20	14.30			23.30	25.30	28.33
DISTANZE PARZIALI							1.79	7.16			5.14		7.16		2.09	2.10		9.00		2.00	3.03
QUOTE PROGETTO						17.28	17.34		17.80	17.86	17.86	17.97		18.43	18.56	18.54			12.54	12.54	10.52

AREA		
Scavo:	0.00	mq
Rilevato:	230.63	mq
Inerbimento:	5.78	mq
Scotico:	7.74	mq
Prep. p. posa:	38.68	ml
Comp. scavo:	0.00	ml
Gradonatura:	0.00	ml
Demolizione:	0.00	ml

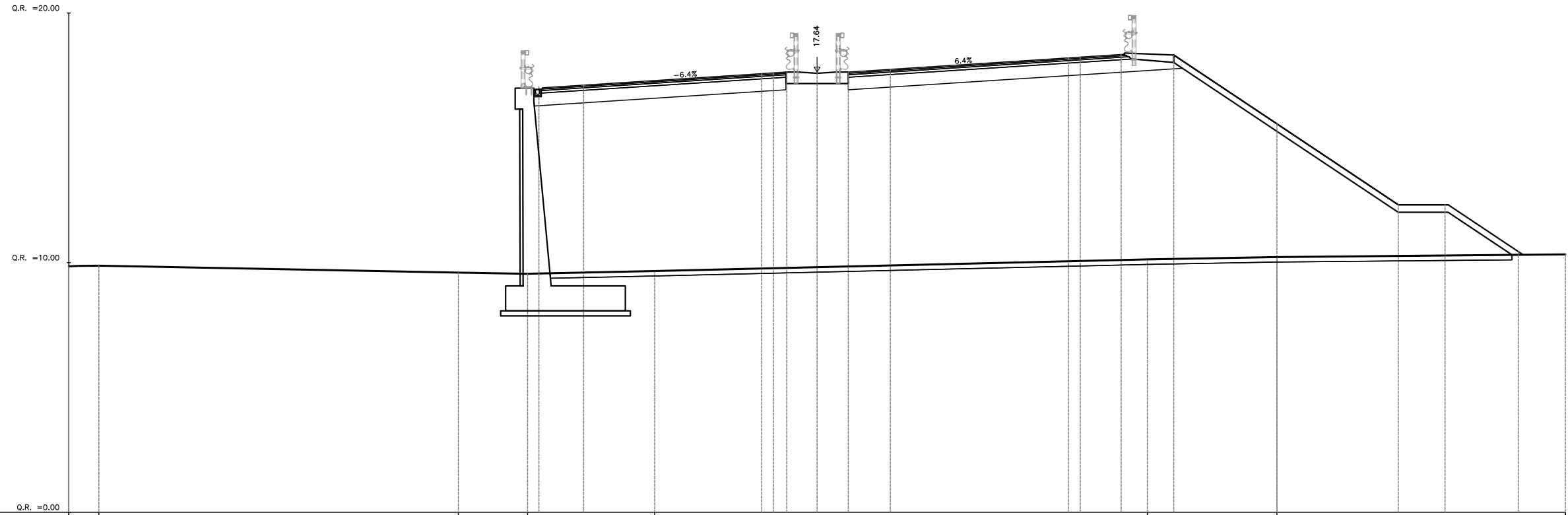
PROGRESSIVA 8+650.000



DISTANZE TERRENO	0.00	-25.81	-22.55	-17.54	-12.12		10.81		30.00										
QUOTE TERRENO	9.68	9.96	9.77	9.72	9.78		10.19		10.37										
DISTANZE PROGETTO					-11.03	-9.25	-1.75	-0.00	1.25	3.05		10.55	12.30	14.30		23.30	25.30	28.42	
DISTANZE PARZIALI						1.75	7.50				7.50		1.75	1.97		9.00		2.00	3.12
QUOTE PROGETTO					17.18	17.24		17.72	17.71	17.76	17.87		18.36	18.47	18.44		12.44	12.44	10.36

AREA		
Scavo:	0.00	mq
Rilevato:	230.84	mq
Inerbimento:	5.74	mq
Scotico:	7.71	mq
Prep. p. posa:	38.57	ml
Comp. scavo:	0.00	ml
Gradonatura:	0.00	ml
Demolizione:	0.00	ml

PROGRESSIVA 8+675.000

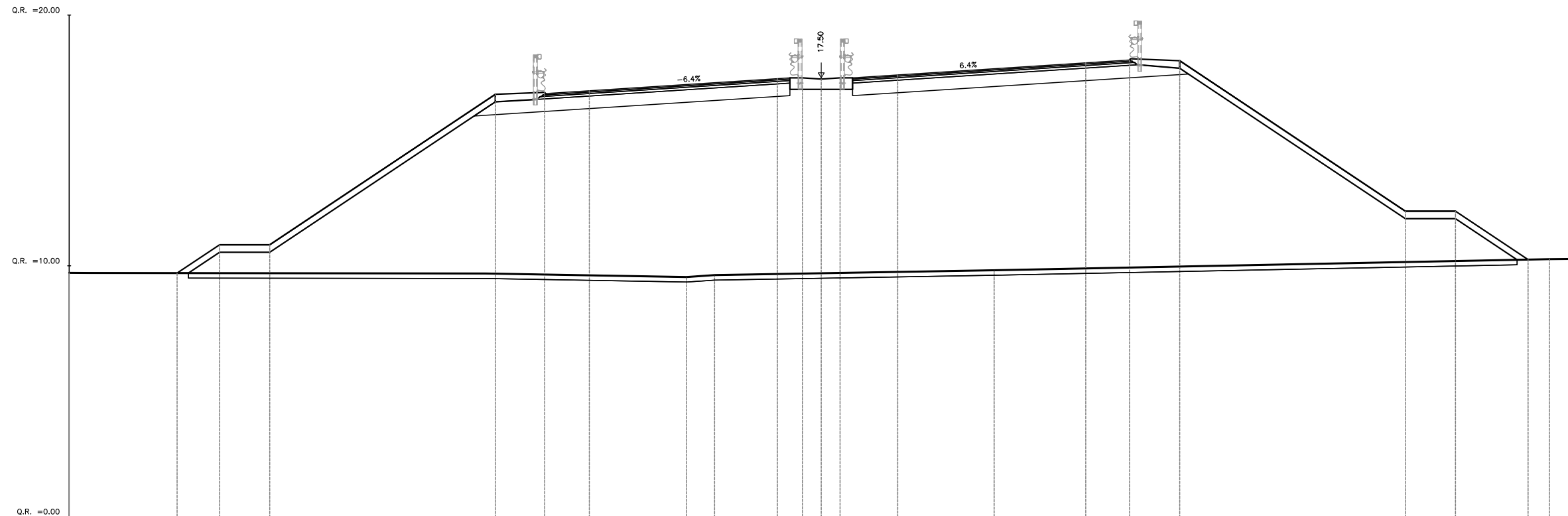


DISTANZE TERRENO	0.00	-28.80	-14.38	-11.61	-6.51						13.24	18.43			30.00							
QUOTE TERRENO	9.85	9.88	9.60	9.55	9.67						10.13	10.22			10.33							
DISTANZE PROGETTO				-11.15	-9.36			-2.22	-1.22	-0.00	1.25	2.94		10.08	12.19	14.30	18.43	23.30	25.17	28.11		
DISTANZE PARZIALI					1.79		7.14			5.16		7.14			2.11	2.11	4.14		4.86	1.87	2.94	
QUOTE PROGETTO				17.05	17.11			17.57	17.64	17.59	17.64	17.74		18.20	18.34	18.32	17.74	15.56		12.32	12.32	10.44

AREA

Scavo:	0.00	mq
Rilevato:	279.42	mq
Inerbimento:	9.74	mq
Scotico:	10.60	mq
Prep. p. posa:	53.00	ml
Comp. scavo:	0.00	ml
Gradonatura:	0.00	ml
Demolizione:	0.00	ml

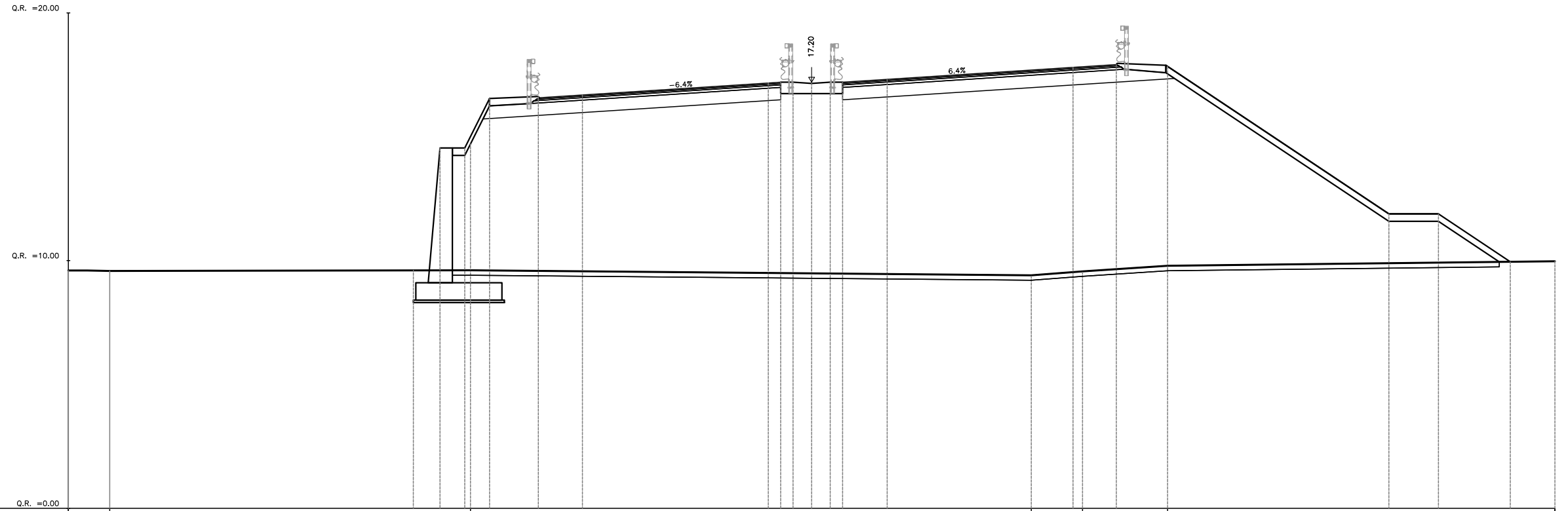
PROGRESSIVA 8+700.000



DISTANZE TERRENO	0.00	-10.00	-13.39	-5.37	-4.26	6.90		29.05											
QUOTE TERRENO	0.00	0.72	9.69	9.55	9.63	9.82		10.27											
DISTANZE PROGETTO		-25.69	-24.00	-22.00	-13.39	-11.03	-9.25	-1.75	-0.75	0.00	0.75	3.05	10.55	12.30	14.30	23.30	25.30	28.20	
DISTANZE PARZIALI		1.69	2.00	8.61	1.97	1.75	7.50	4.80	7.50	1.75	1.97	9.00	2.00	2.90					
QUOTE PROGETTO		9.71	10.84	10.84	16.58	16.92	16.98	17.46	17.50	17.50	17.61	18.10	18.21	18.18	12.18	12.18	10.25		

AREA		
Scavo:	0.00	mq
Rilevato:	247.85	mq
Inerbimento:	5.71	mq
Scotico:	8.45	mq
Prep. p. posa:	42.26	ml
Comp. scavo:	0.00	ml
Gradonatura:	0.00	ml
Demolizione:	0.00	ml

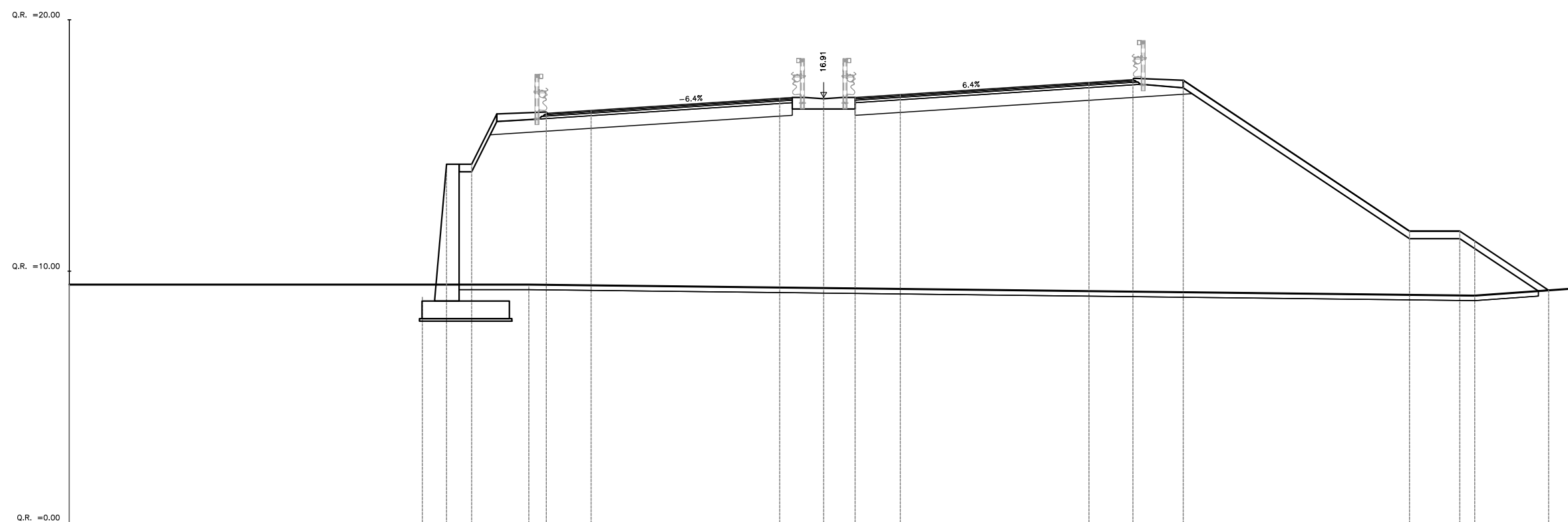
PROGRESSIVA 8+750.000



DISTANZE TERRENO	0.00	-28.33	-13.77				8.87	10.83	14.37				36.69																	
QUOTE TERRENO	9.69	9.58	9.61				9.41	9.57	9.79				9.97																	
DISTANZE PROGETTO		-16.08	-15.00	-14.00	-13.00	-11.03	-9.25			-1.75	0.00	1.25	3.05				10.55	12.30	14.30			23.30	25.30	28.20						
DISTANZE PARZIALI						1.78		7.50						7.50								9.00				2.00	2.90			
QUOTE PROGETTO		8.41	14.55	14.55	16.55	16.63	16.69			17.17	17.15	17.20	17.32									17.80	17.91	17.89				11.89	11.89	9.95

AREA		
Scavo:	0.00	mq
Rilevato:	251.79	mq
Inerbimento:	6.88	mq
Scotico:	8.59	mq
Prep. p. posa:	42.93	ml
Comp. scavo:	0.00	ml
Gradonatura:	0.00	ml
Demolizione:	0.00	ml

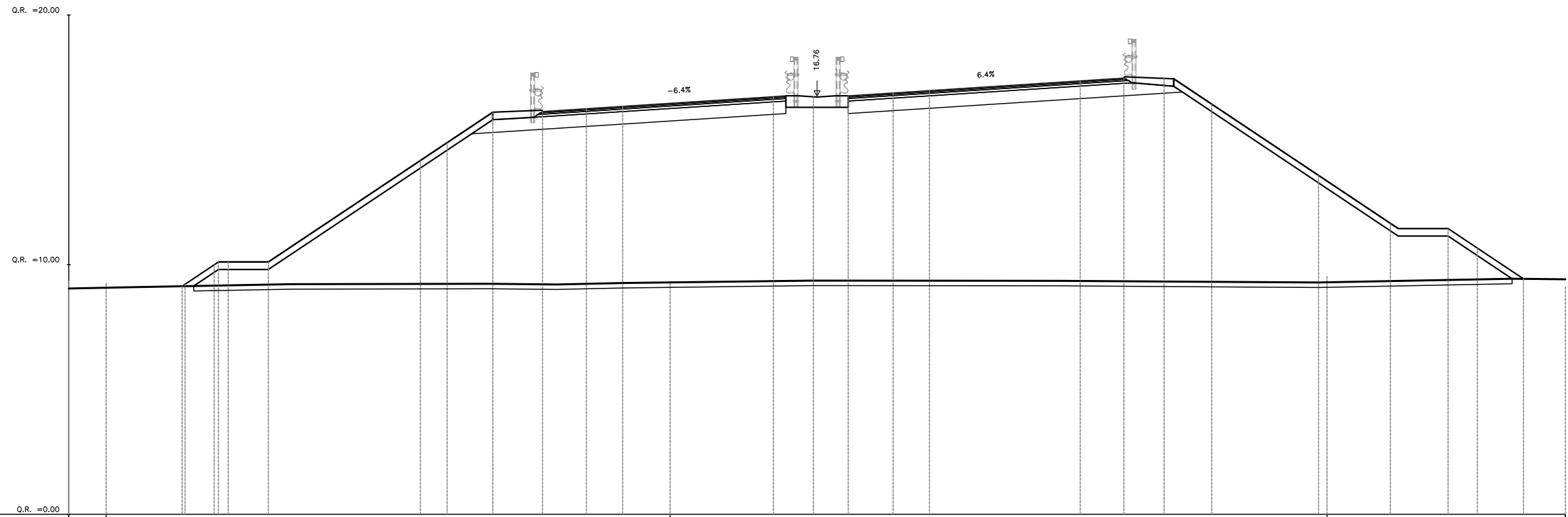
PROGRESSIVA 8+800.000



DISTANZE TERRENO	0.00	10.00	11.73	14.00	15.00	15.96	17.73	18.73	20.50	22.27	23.30	25.30	28.83	30.00			
QUOTE TERRENO	9.46	9.46	9.46	9.46	9.46	9.46	9.46	9.46	9.46	9.46	9.46	9.46	9.46	9.46			
DISTANZE PROGETTO		-15.96	-15.00	-14.00	-11.03	-9.25	-1.75	0.00	1.25	3.05	10.55	12.30	14.30	23.30	25.30	28.83	
DISTANZE PARZIALI				1.78		7.50			1.80		7.50		2.00	1.75	9.00	2.00	3.53
QUOTE PROGETTO		8.26	14.25	14.25	16.33	16.39	16.88	16.86	16.91	17.03	17.51	17.62	17.59	11.59	11.59	9.24	

AREA		
Scavo:	0.00	mq
Rilevato:	268.51	mq
Inerbimento:	9.94	mq
Scotico:	10.57	mq
Prep. p. posa:	52.86	ml
Comp. scavo:	0.00	ml
Gradonatura:	0.00	ml
Demolizione:	0.00	ml

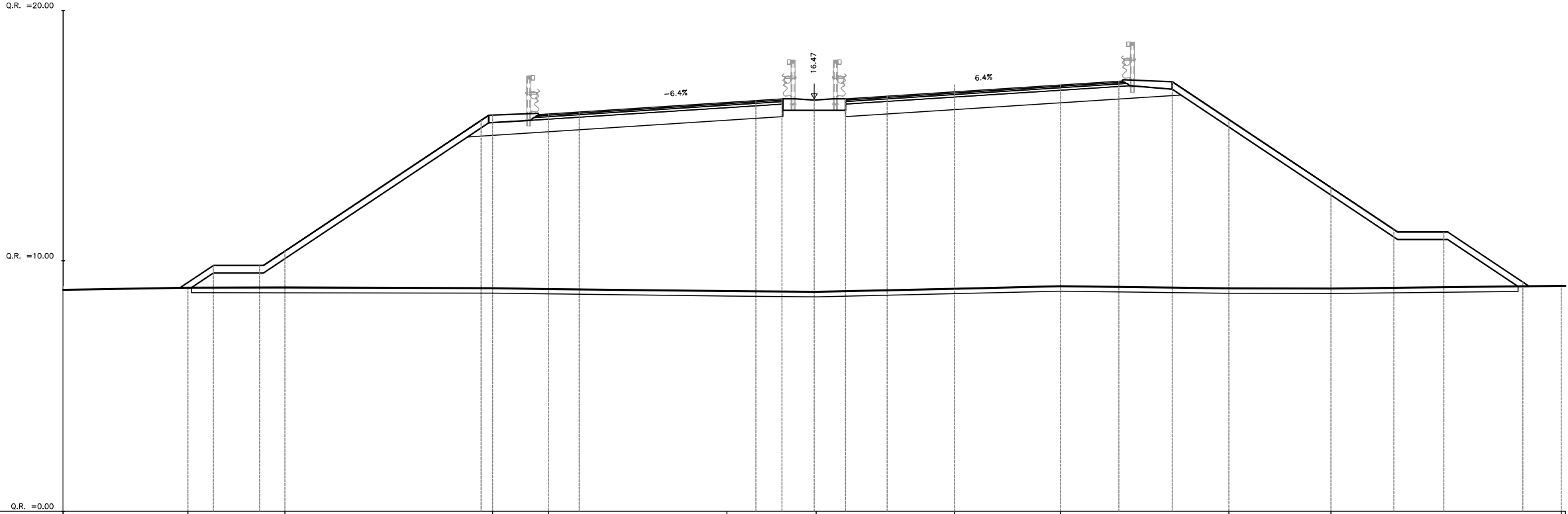
PROGRESSIVA 8+825.000



DISTANZE TERRENO	30.69	-28.50																																		30.69	
QUOTE TERRENO	9.16	9.07	9.13																																	9.11	
DISTANZE PROGETTO		-25.46	-24.17	-22.00		-15.90	-14.83	-13.00	-11.03	-9.25	-7.79		-5.89		-1.75	-0.15	1.25	3.05	4.51																		
DISTANZE PARZIALI			1.17	1.61	6.10	1.07	1.09	1.59	1.41	1.46		6.04					1.45	1.46		6.04																	
QUOTE PROGETTO		9.14	9.99	10.11		14.17	14.88	16.11	16.18	16.25	16.34		16.73	16.72	16.76	16.88	16.97			17.36	17.47	17.46	16.43		13.58	11.66					11.45	10.66	9.40				

AREA		
Scavo:	0.00	mq
Rilevato:	274.29	mq
Inerbimento:	9.97	mq
Scotico:	10.60	mq
Prep. p. posa:	52.99	ml
Comp. scavo:	0.00	ml
Gradonatura:	0.00	ml
Demolizione:	0.00	ml

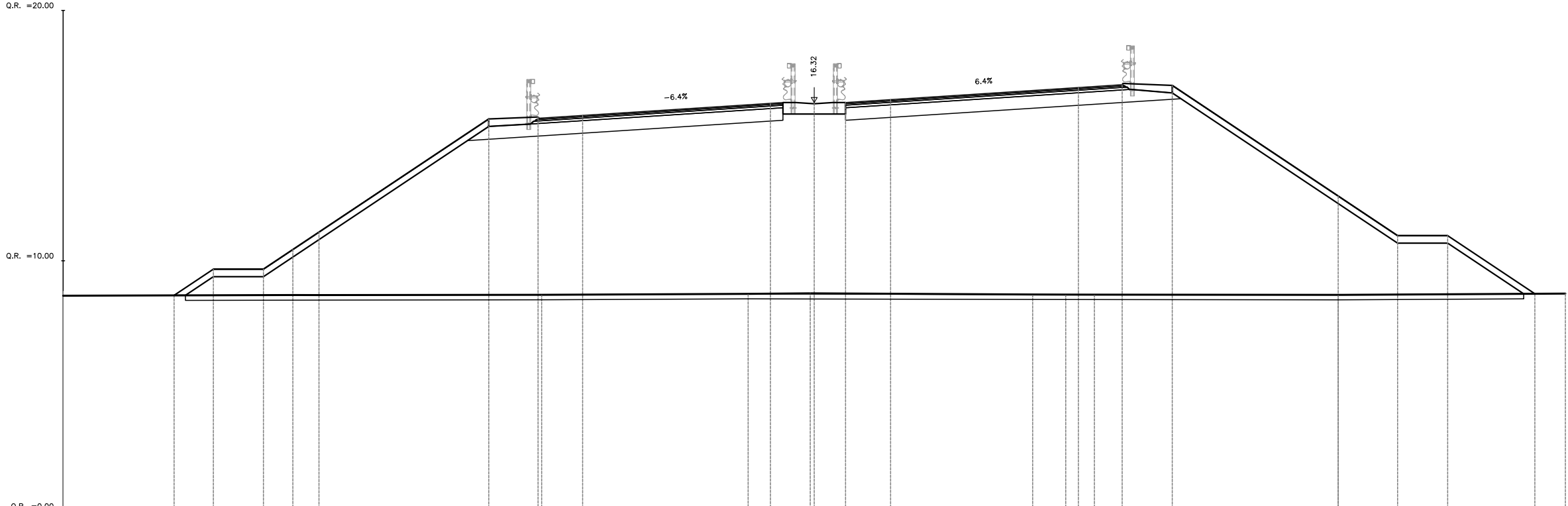
PROGRESSIVA 8+875.000



DISTANZE TERRENO	0.00	-25.01	-21.14	-12.85	-10.62	-3.49	0.08	5.60	9.83	16.56	20.64	29.83													
QUOTE TERRENO	8.84	8.93	8.94	8.91	8.87	8.79	8.76	8.88	8.99	8.90	8.89	9.00													
DISTANZE PROGETTO		-25.34	-24.00	-22.15	-21.14	-13.31	-11.18	-9.39	-2.33	-1.29	-0.00	1.25	2.91	9.97	12.16	14.30	16.69	20.64	23.15	25.15	28.30				
DISTANZE PARZIALI			1.85		8.85	2.13	1.80		7.05		5.24			7.06		2.20	2.13	2.39		3.95		2.51	1.85	3.00	
QUOTE PROGETTO		8.92	9.81	9.81	10.38	15.61	15.89	15.95		7.05	16.40	16.47	16.42	16.47	16.58		17.03	17.17	17.15	15.56		12.93	11.25	11.15	9.15

AREA		
Scavo:	0.00	mq
Rilevato:	279.25	mq
Inerbimento:	10.11	mq
Scotico:	10.69	mq
Prep. p. posa:	53.45	ml
Comp. scavo:	0.00	ml
Gradonatura:	0.00	ml
Demolizione	0.00	ml

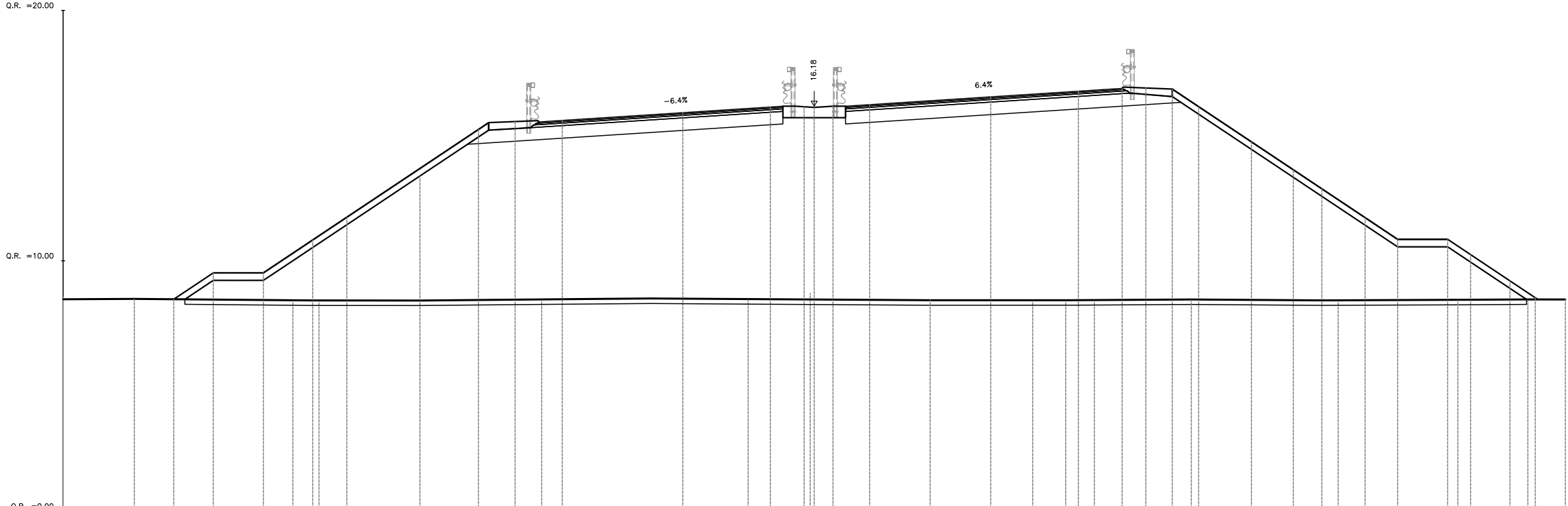
PROGRESSIVA 8+900.000



DISTANZE TERRENO		0.00		-20.82	-19.78		-10.89		-2.64	-0.16		8.72	10.05	11.19		20.93		30.69			
QUOTE TERRENO	8.62			8.63	8.63		8.78		8.68	8.70		8.66	8.65	8.65		8.64		8.65			
DISTANZE PROGETTO		-25.57	-24.00	-22.00	-20.82	-19.78		-13.00	-11.03	-9.25				10.55	12.30	14.30		20.93	23.30	25.30	28.78
DISTANZE PARZIALI			1.57	2.00	1.18	1.04		6.78	1.97	1.75				7.50					1.88	2.00	3.48
QUOTE PROGETTO		8.62	9.67	9.67	10.45	11.15		15.67	15.74	15.81				16.92	17.03	17.01		12.59	11.01	11.01	8.68

AREA		
Scavo:	0.00	mq
Rilevato:	282.68	mq
Inerbimento:	10.15	mq
Scotico:	10.72	mq
Prep. p. posa:	53.59	ml
Comp. scavo:	0.00	ml
Gradonatura:	0.00	ml
Demolizione:	0.00	ml

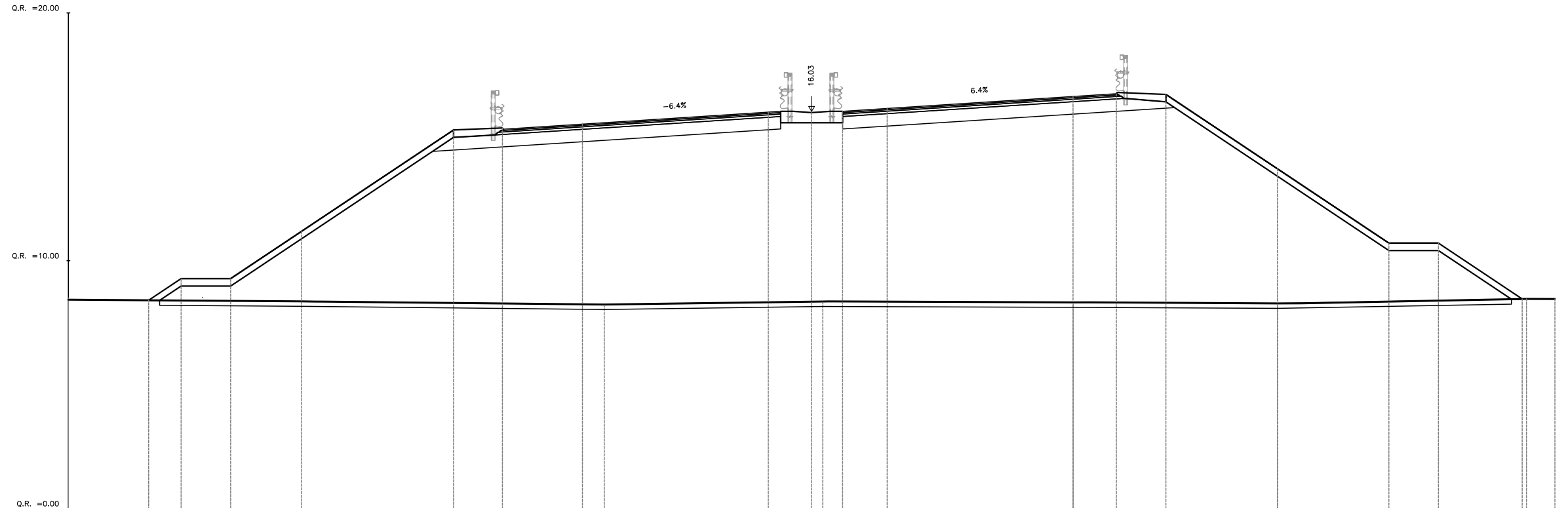
PROGRESSIVA 8+925.000



DISTANZE TERRENO	39.69	-27.16		-20.03	-15.75	-9.10	-6.54		4.63	10.21	15.06	20.27	25.71	28.50	39.69														
QUOTE TERRENO	8.46	8.48		8.42	8.41	8.48	8.50		8.43	8.43	8.46	8.42	8.44	8.46	8.46														
DISTANZE PROGETTO		-25.58	-24.00	-22.00	-20.03	-18.67	-16.21	-13.41	-11.95	-10.07	-5.25	-1.75	-0.40	0.00	0.75	2.21	7.05	10.55	12.30	14.30	15.35	17.46	19.14	20.27	22.00	23.30	25.30	27.79	28.80
DISTANZE PARZIALI			2.00	1.97	1.36	2.46	2.80	1.46		6.70	3.50				8.80		3.50	3.75	1.06	2.11	1.67	1.14	1.73	1.30	2.00		2.49		
QUOTE PROGETTO		8.47	9.52	9.52	10.63	11.74	13.38	15.25	15.56	15.61	15.92	16.14	16.15	16.18	16.24	16.55	16.77	16.89	16.86	16.15	14.75	13.63	12.88	11.72	10.86	10.86	9.20	8.53	

AREA		
Scavo:	0.00	mq
Rilevato:	289.06	mq
Inerbimento:	10.01	mq
Scotico:	10.43	mq
Prep. p. posa:	54.34	ml
Comp. scavo:	0.00	ml
Gradonatura:	0.00	ml
Demolizione:	0.00	ml

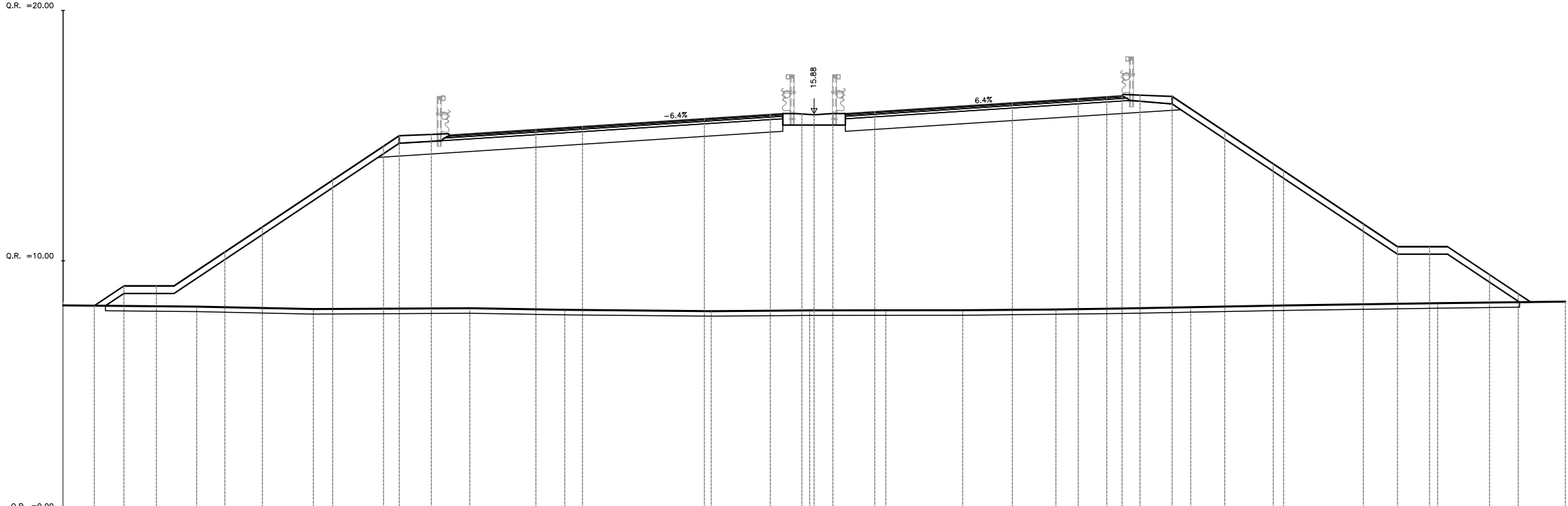
PROGRESSIVA 8+950.000



DISTANZE TERRENO	0.00			-20.59				-8.37				0.45				10.56			18.80				28.85	30.69															
QUOTE TERRENO	8.43			8.36				8.23				8.35				8.32			8.28				8.46	8.46															
DISTANZE PROGETTO		-26.76		-25.45				-23.45				-20.59				-14.45			-12.48			-9.25		-1.75	0.00	1.25	3.05			10.55	12.30	14.30		18.80		23.30	25.30		28.68
DISTANZE PARZIALI		1.31	2.00	2.87		6.13	1.97	3.20		7.50						4.80	3.05		7.50							1.75	1.97	4.50		4.50			2.00	3.38					
QUOTE PROGETTO		8.41	9.28	9.28	11.19		15.28	15.36	15.51		16.00	15.98	16.03	16.14		16.63	16.74	16.71		13.71												10.71	10.71			8.46			

AREA		
Scavo:	0.00	mq
Rilevato:	304.00	mq
Inerbimento:	9.95	mq
Scotico:	11.30	mq
Prep. p. posa:	56.48	ml
Comp. scavo:	0.00	ml
Gradonatura:	0.00	ml
Demolizione:	0.00	ml

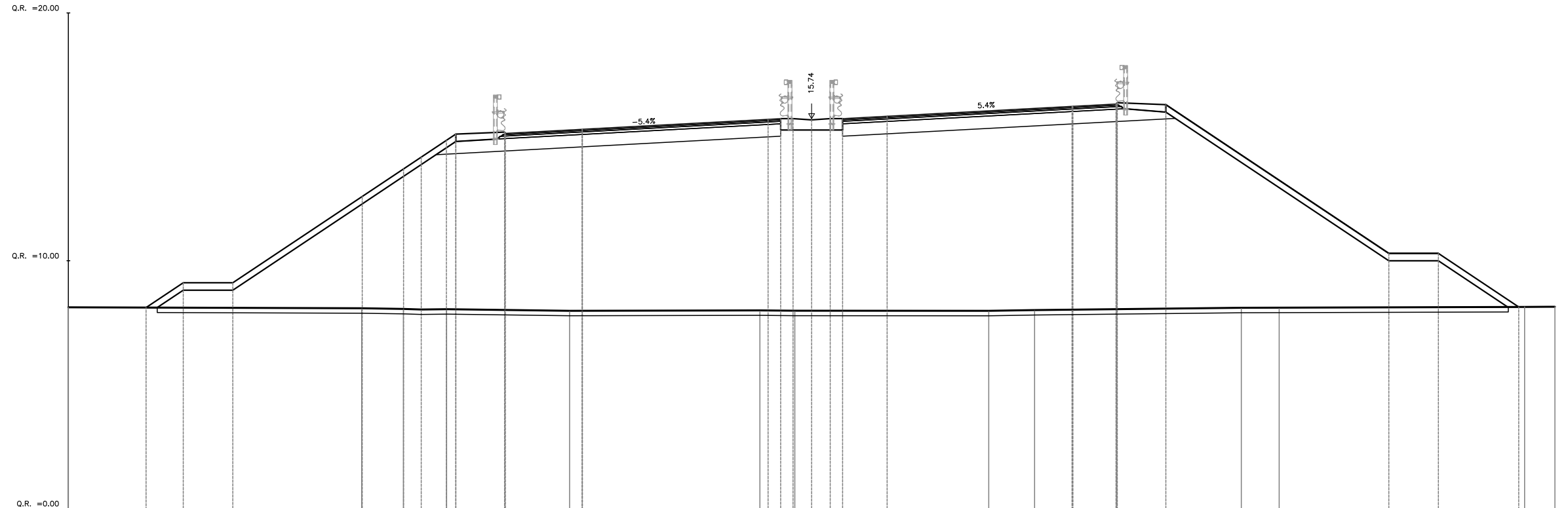
PROGRESSIVA 8+975.000



DISTANZE TERRENO	-39.69		-24.67		-20.00	-19.23		-13.76		-9.96		-4.12		-0.18		2.86		5.93		9.65		12.30		15.04		18.74		24.90		39.69																									
QUOTE TERRENO	6.38		8.17		8.07	8.38		8.11		8.04		7.99		8.02		8.40		8.03		8.06		8.10		8.47		8.22		8.31		8.52																									
DISTANZE PROGETTO	-28.75		-27.57		-26.27		-23.54		-22.04		-19.14		-17.20		-15.29		-11.12		-9.26		-4.39		-1.76		-0.49		0.00		0.74		2.42		7.91		10.55		11.68		13.01		14.30		16.40		18.34		21.93		23.29		24.58		26.97		28.12
DISTANZE PARZIALI		1.30		2.73		1.50		2.90		1.93		1.91		4.17		1.86		4.87		2.63		4.17		5.50		2.63		1.14		1.28		1.71		1.94		3.60		1.36		10.56		1.68		1.15		8.68									
QUOTE PROGETTO	8.21	9.00	9.00	10.35	11.35	13.29	14.58	15.05	15.25	15.37	15.68	15.85	15.86	15.88	15.96	16.31	16.48	16.55	16.62	16.56	15.16	13.87	11.47	10.56	10.56	9.45	8.68																												

AREA		
Scavo:	0.00	mq
Rilevato:	287.69	mq
Inerbimento:	10.00	mq
Scotico:	10.91	mq
Prep. p. posa:	54.53	ml
Comp. scavo:	0.00	ml
Gradonatura:	0.00	ml
Demolizione:	0.00	ml

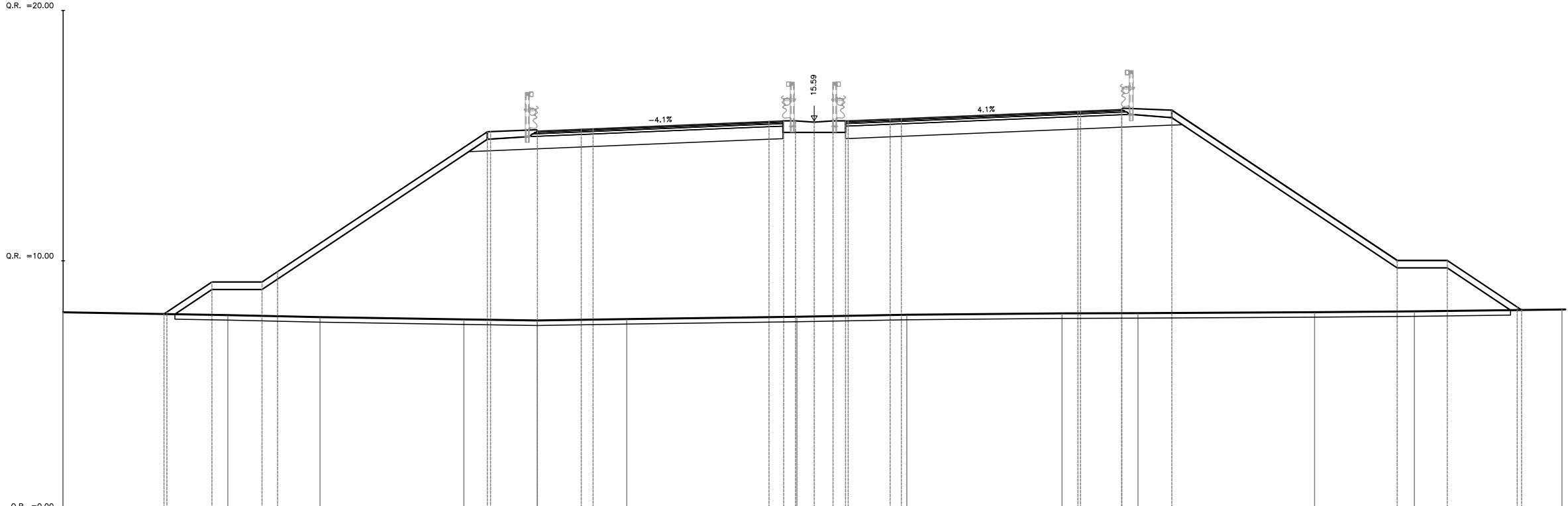
PROGRESSIVA 9+000.000



DISTANZE TERRENO				-18.16	-16.48	-14.73		-9.77		-2.09	-0.68					7.15	9.00					17.34	18.87				28.78			
QUOTE TERRENO	6.12			8.08	8.06	8.05		7.98		8.00	7.98					7.98	8.01					8.10	8.11				8.14	8.14		
DISTANZE PROGETTO		-26.86	-25.36	-23.36		-18.14	-16.47	-14.74	-12.39	-9.26		-1.76	-0.75	0.00	0.75	3.05						10.51	12.29	14.30				23.30	25.30	28.54
DISTANZE PARZIALI		1.50	2.00		5.22	1.67	1.02	1.97	3.10		7.49				1.80							7.46		1.74	1.96		9.00		2.00	3.24
QUOTE PROGETTO		8.11	9.11	9.11		12.59	13.71	14.86	15.19	15.31		15.71	15.74	15.74	15.74	15.83						16.23	16.33	16.30				10.30	10.30	8.14

AREA		
Scavo:	0.00	mq
Rilevato:	283.64	mq
Inerbimento:	10.06	mq
Scotico:	10.67	mq
Prep. p. posa:	53.35	ml
Comp. scavo:	0.00	ml
Gradonatura:	0.00	ml
Demolizione:	0.00	ml

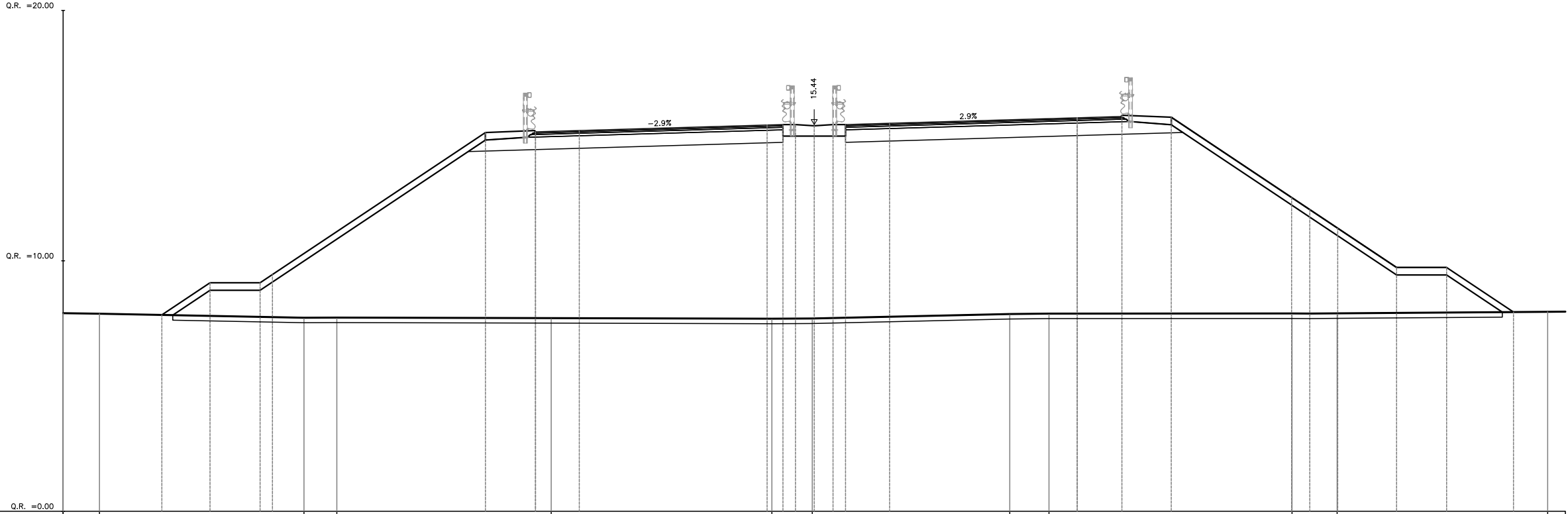
PROGRESSIVA 9+025.000



DISTANZE TERRENO	0.00	-25.97	-24.06	-22.06	8.38	-13.06	-11.09	-9.31	7.03	-1.81	-0.75	0.00	0.75	3.03	9.90	12.83	14.17	9.00	23.28	25.28	28.08	29.87
QUOTE TERRENO	7.94	7.83	7.75	7.66	7.62	7.67	7.77	7.85	7.90	7.91	7.95	7.98	8.06									
DISTANZE PROGETTO		1.80	1.66	1.84	1.64	7.03	1.68	7.05	1.65	1.85	9.00	2.00	2.79	8.15								
DISTANZE PARZIALI																						
QUOTE PROGETTO		7.88	9.15	9.15	15.15	15.23	15.25	15.57	15.59	15.59	15.59	15.66	15.97	16.05	16.02	10.02	10.02	8.15				

AREA		
Scavo:	0.00	mq
Rilevato:	276.60	mq
Inerbimento:	9.98	mq
Scotico:	10.62	mq
Prep. p. posa:	53.10	ml
Comp. scavo:	0.00	ml
Gradonatura:	0.00	ml
Demolizione:	0.00	ml

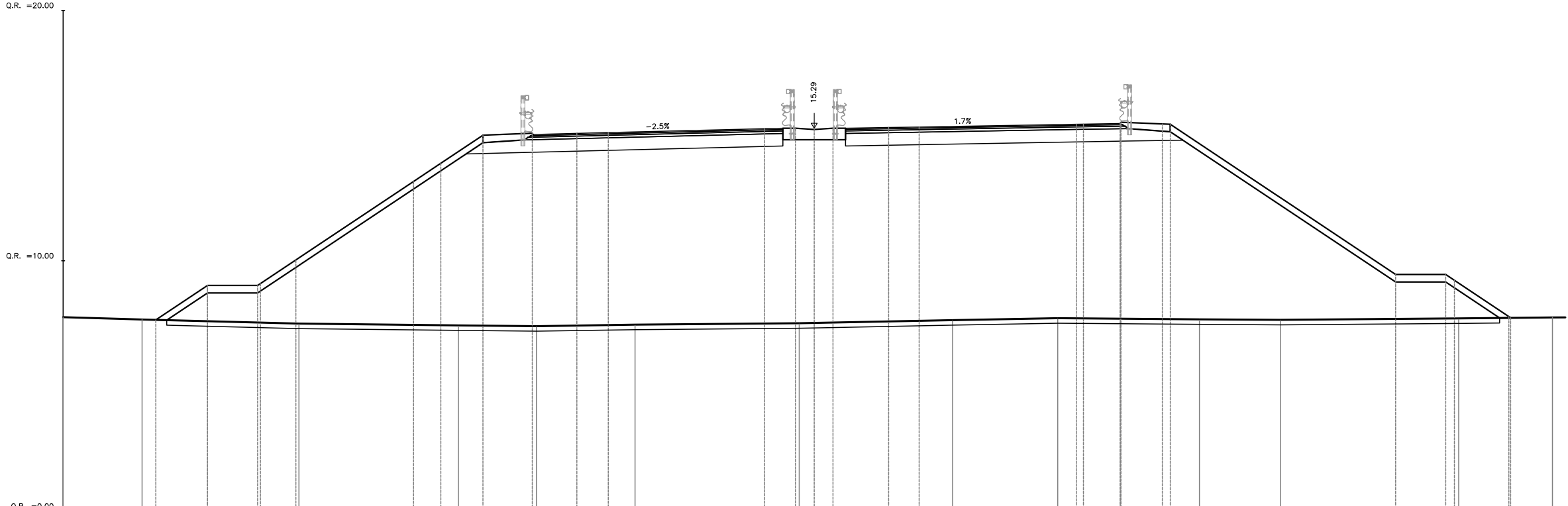
PROGRESSIVA 9+050.000



DISTANZE TERRENO	0.00	-28.55		-20.38	-19.07		-10.51		-1.69	-0.08		7.81	9.38			19.08	20.88			29.29			
QUOTE TERRENO	7.91	7.89		7.73	7.73		7.71		7.69	7.70		7.88	7.89			7.90	7.90			7.97			
DISTANZE PROGETTO		-26.06	-24.13	-22.13		-13.13	-11.16	-9.38		-1.88	-0.75	0.00	0.75	3.01		10.50	12.26	14.26	19.07	20.91	23.26	25.26	27.93
DISTANZE PARZIALI		1.92	2.00		8.51	1.91	1.71		7.35		1.76		7.49		1.75	1.97	4.81		1.11	2.35	2.00	2.67	
QUOTE PROGETTO		7.84	9.12	9.12		15.12	15.20	15.20		15.42	15.44	15.44	15.44	15.49		15.71	15.76	15.73	12.53	11.30	9.74	9.74	7.95

AREA		
Scavo:	0.00	mq
Rilevato:	279.70	mq
Inerbimento:	10.00	mq
Scotico:	10.65	mq
Prep. p. posa:	53.33	ml
Comp. scavo:	0.00	ml
Gradonatura:	0.00	ml
Demolizione:	0.00	ml

PROGRESSIVA 9+075.000

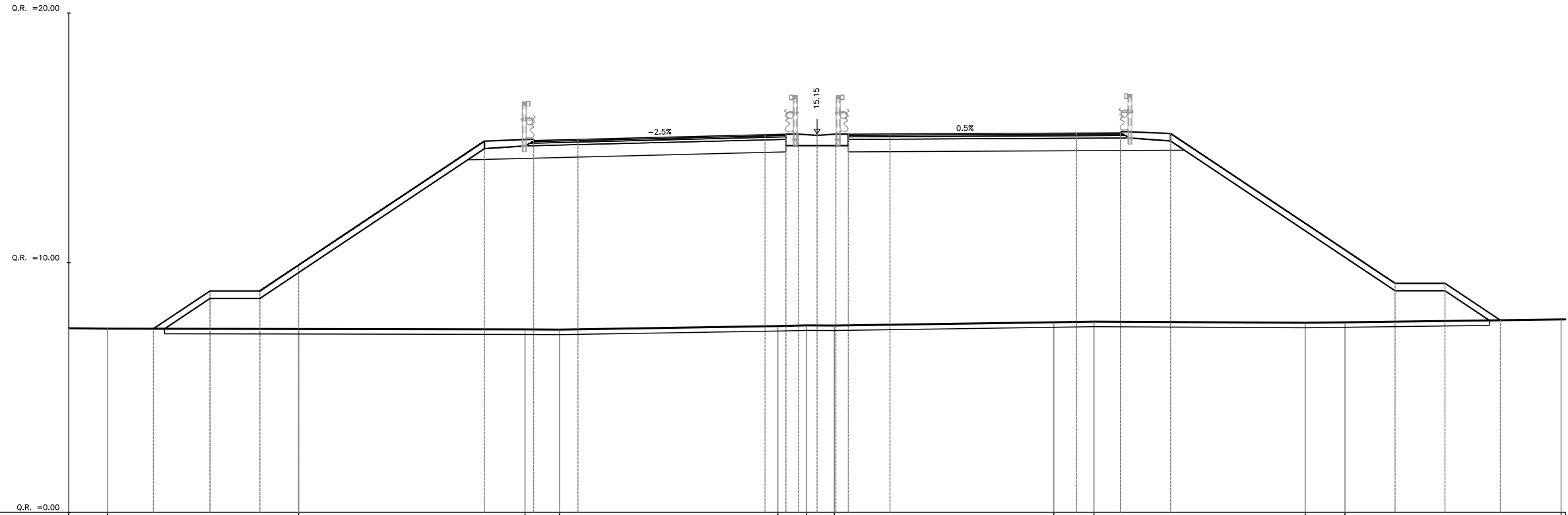


DISTANZE TERRENO	0.00	-26.85		-20.58	-14.21	-11.10	-7.16		-0.60	5.53	9.73	15.38	18.62	25.74	29.48									
QUOTE TERRENO	7.75	7.65		7.49	7.42	7.39	7.45		7.51	7.63	7.71	7.66	7.64	7.70	7.74									
DISTANZE PROGETTO		-26.30	-24.23	-22.23	-20.70	-16.01	-14.91	-13.23	-11.26	-9.48	-8.23	-1.98	-0.75	0.00	0.75	2.97	4.19		10.47	12.22	13.90	23.22	25.22	27.74
DISTANZE PARZIALI			1.24	1.67	1.42	4.43	1.09	1.68	1.63	1.45	1.26	6.24				1.44	1.22		6.28	1.47	1.65	9.00	2.00	2.17
QUOTE PROGETTO		7.64	9.02	9.02	10.04	13.17	13.89	15.02	15.10	15.09	15.12	15.28	15.29	15.29	15.29	15.32	15.34		15.45	15.48	15.47	9.45	9.45	7.77

AREA

Scavo:	0.00	mq
Rilevato:	273.93	mq
Inerbimento:	9.96	mq
Scotico:	10.62	mq
Prep. p. posa:	53.11	ml
Comp. scavo:	0.00	ml
Gradonatura:	0.00	ml
Demolizione:	0.00	ml

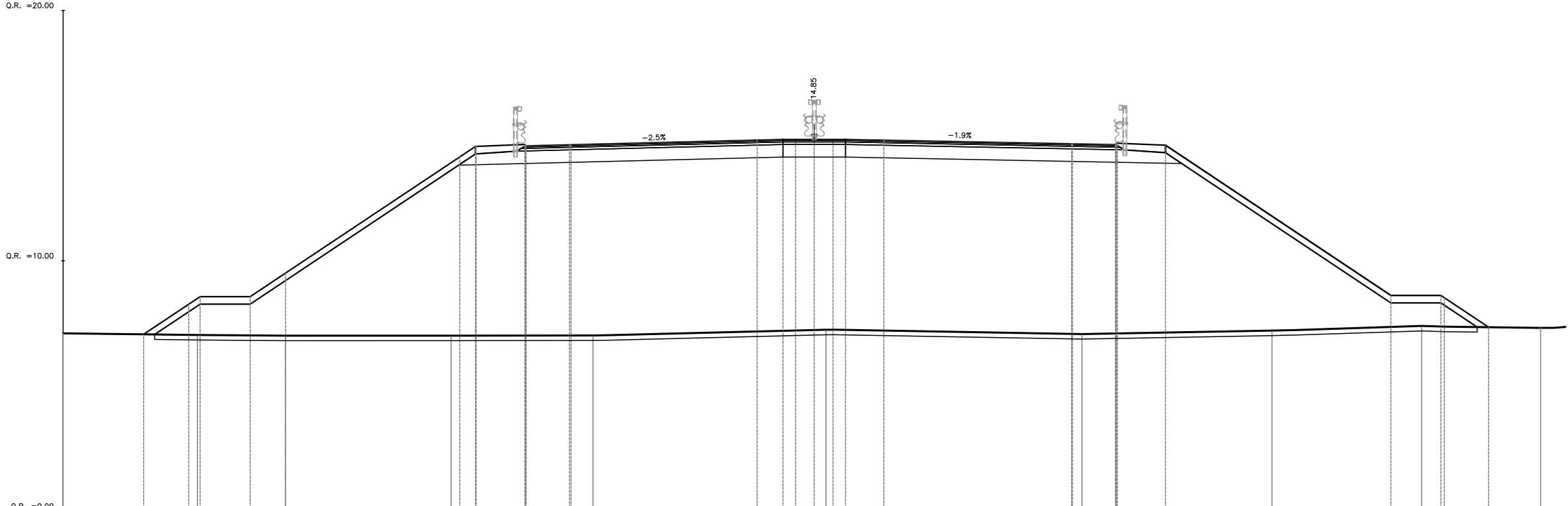
PROGRESSIVA 9+100.000



DISTANZE TERRENO	0.00	-28.45		-20.78		-11.71	-10.32		-1.57	-0.42	0.69		9.49	11.10		19.57	21.16		29.83
QUOTE TERRENO	7.37	7.35		7.34		7.33	7.32		7.46	7.49	7.48		7.61	7.64		7.59	7.61		7.73
DISTANZE PROGETTO		-26.61	-24.34	-22.34	-20.79	-13.34	-11.37	-9.59	-2.09	-0.75	0.00	0.75	2.92	10.40	12.17	14.17	23.17	25.17	27.39
DISTANZE PARZIALI		2.27	2.00	1.55	7.45	1.90	1.70	7.34		1.67	7.48	1.75	1.96	9.00	2.00	2.22			
QUOTE PROGETTO		7.35	8.87	8.87	9.90	14.87	14.95	14.94	15.13	15.15	15.15	15.15	15.16	15.19	15.20	15.17	9.17	9.17	7.69

AREA		
Scavo:	0.00	mq
Rilevato:	271.07	mq
Inerbimento:	8.74	mq
Scotico:	10.57	mq
Prep. p. posa:	52.82	ml
Comp. scavo:	0.00	ml
Gradonatura:	0.00	ml
Demolizione:	0.00	ml

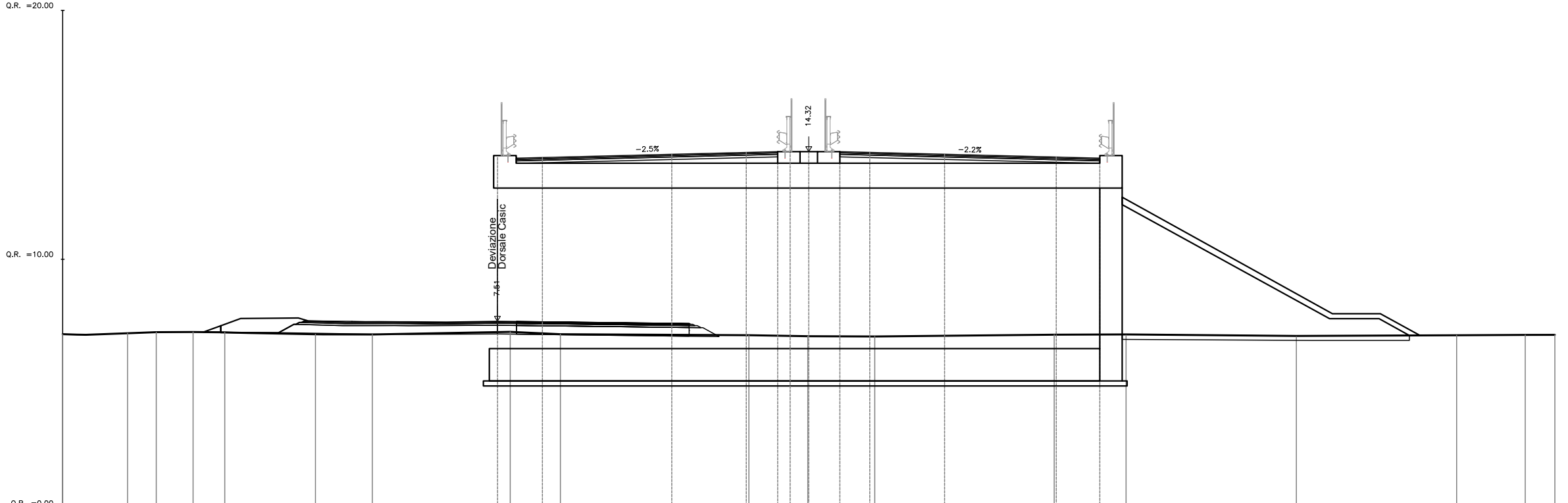
PROGRESSIVA 9+150.000



DISTANZE TERRENO	0.00	-26.79	-24.64	-22.53	-21.12	-14.50	-8.84	0.47	10.69	18.28	24.26	29.01							
QUOTE TERRENO	7.10	7.04	7.01	7.01	7.01	7.02	7.25	7.07	7.21	7.40	7.32								
DISTANZE PROGETTO		-26.79	-24.64	-22.53	-21.12	-14.16	-11.56	-9.78	-2.28	-1.25	0.00	1.25	2.78	10.28	12.03	14.03	23.03	25.03	26.94
DISTANZE PARZIALI		1.80	2.00	1.41	6.96	1.94	1.73	7.44	1.03	1.53	7.50	1.72	1.92	9.00	2.00	1.77			
QUOTE PROGETTO		7.06	8.26	8.57	9.51	14.15	14.65	14.64	14.83	14.85	14.85	14.85	14.82	14.68	14.65	14.62	8.62	8.62	7.35

AREA		
Scavo:	0.00	mq
Rilevato:	26.44	mq
Inerbimento:	3.08	mq
Scotico:	2.20	mq
Prep. p. posa:	11.55	ml
Comp. scavo:	0.00	ml
Gradonatura:	0.00	ml
Demolizione:	0.00	ml

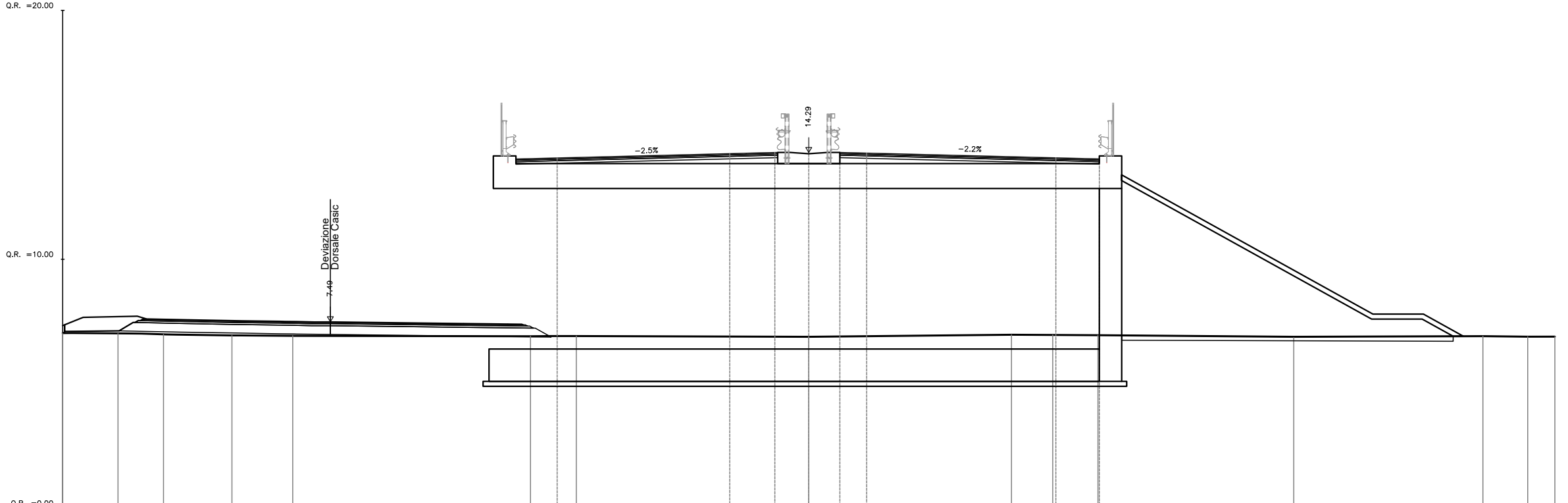
PROGRESSIVA 9+236.000



DISTANZE TERRENO	39.69	-27.39	-26.24	-24.76	-23.48	-19.84	-17.55	-12.01	-9.99	-2.41	-0.04	2.65	9.87	12.76	19.61	26.05	28.81	39.69
QUOTE TERRENO	6.99	7.03	7.07	7.08	7.07	6.99	6.98	7.08	6.99	6.95	6.91	6.90	6.97	6.98	6.92	6.95	6.96	6.96
DISTANZE PROGETTO								-12.51	-10.71	-5.51	-2.51	-1.25	0.00	1.25	2.45	5.46	9.95	11.70
DISTANZE PARZIALI								1.05	4.51	2.99		3.01	4.49	1.04				
QUOTE PROGETTO								14.09	14.09	14.22	14.29	14.32	14.32	14.32	14.29	14.22	14.11	14.08

AREA		
Scavo:	0.00	mq
Rilevato:	36.76	mq
Inerbimento:	3.04	mq
Scotico:	2.37	mq
Prep. p. posa:	13.33	ml
Comp. scavo:	0.00	ml
Gradonatura:	0.00	ml
Demolizione:	0.00	ml

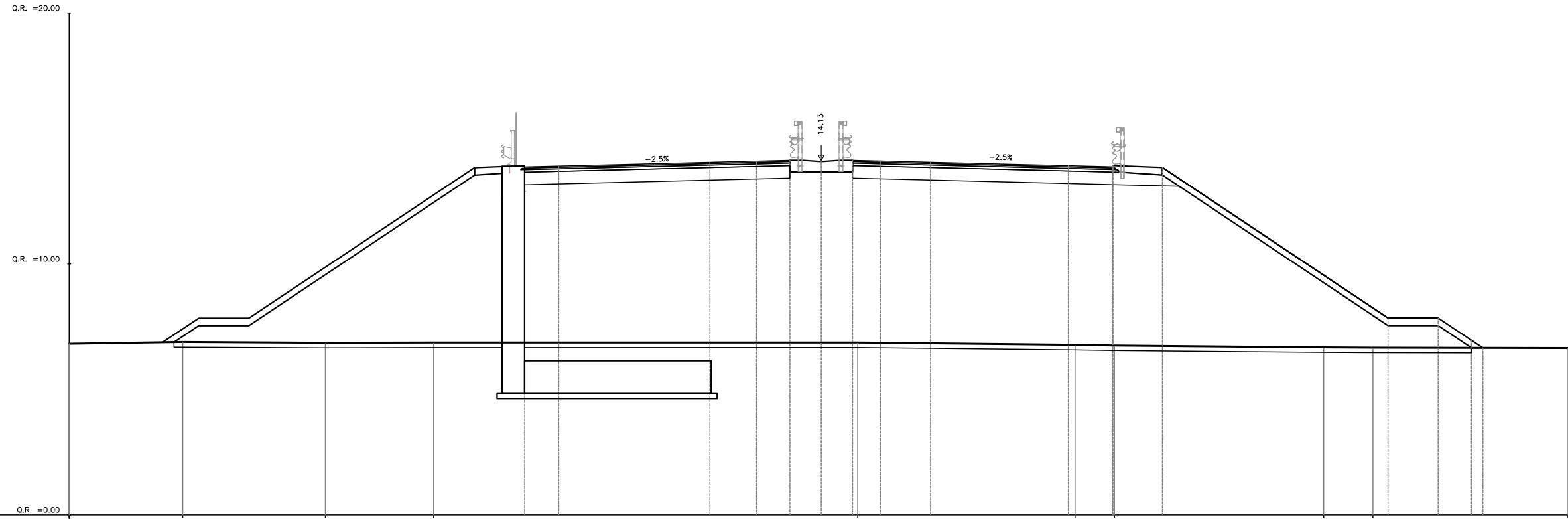
PROGRESSIVA 9+240.500



DISTANZE TERRENO	0.00	-27.78	-25.95	-23.19	-20.75	-11.19	-9.35	-0.00	8.15	9.81	11.63	19.50	27.11	28.91	30.00
QUOTE TERRENO	7.63	7.02	6.98	6.94	6.92	6.91	6.92	6.89	6.97	6.96	6.95	6.88	6.91	6.89	6.89
DISTANZE PROGETTO						-12.53	-10.12	-3.18	-1.36	0.00	1.25	2.33	9.93	11.68	
DISTANZE PARZIALI						1.66	6.85	1.16	1.08	6.79	1.50				
QUOTE PROGETTO						14.06	14.07	14.24	14.29	14.29	14.26	14.07	14.06		

AREA		
Scavo:	0.00	mq
Rilevato:	243.98	mq
Inerbimento:	9.37	mq
Scotico:	10.20	mq
Prep. p. posa:	50.85	ml
Comp. scavo:	0.00	ml
Gradonatura:	0.00	ml
Demolizione:	0.00	ml

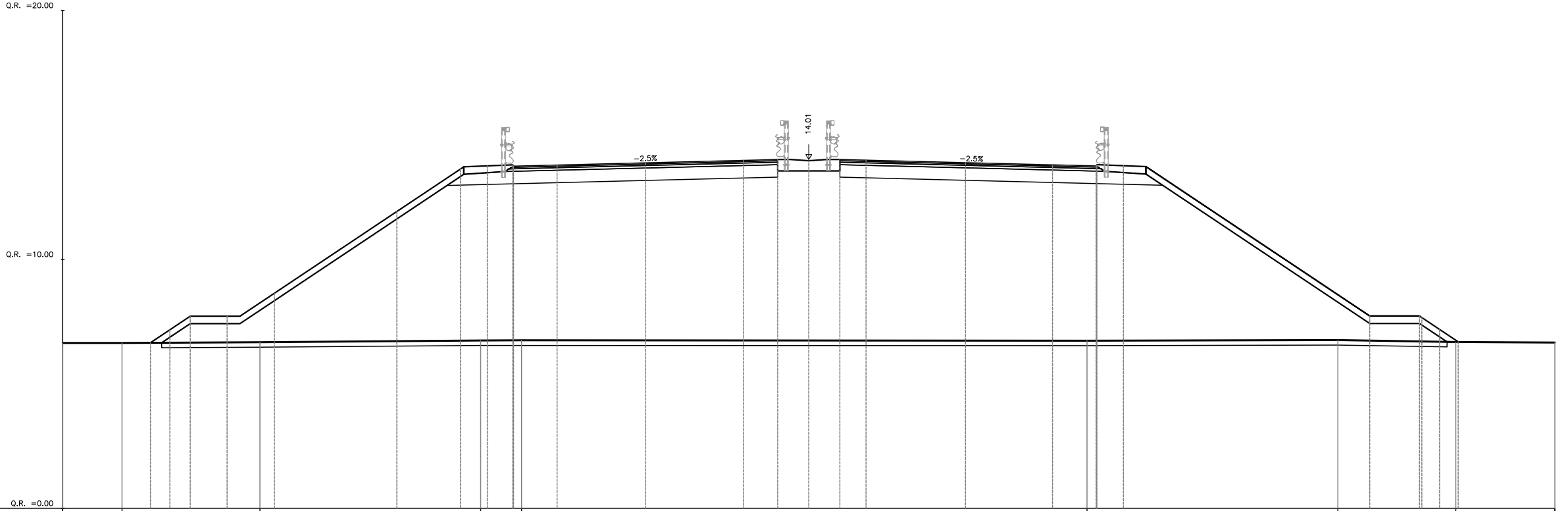
PROGRESSIVA 9+260.500



DISTANZE TERRENO	0.00	-25.47	-19.78	-15.46							1.45		10.12	11.70		20.04	22.01		29.76				
QUOTE TERRENO	6.82	6.89	6.86	6.87							6.87		6.77	6.75		6.67	6.66		6.65				
DISTANZE PROGETTO					-12.58	-10.47		-4.44	-2.58	-1.25	0.00	1.25	2.36	4.36		9.86	11.61	13.61		22.61	24.61	25.94	
DISTANZE PARZIALI						1.36	5.64		1.86				2.00		5.50		1.22	1.35		9.00		2.00	1.33
QUOTE PROGETTO					13.90	13.90		14.05	14.10	14.13	14.13	14.13	14.11	14.06		13.92	13.88	13.85		7.85		7.85	6.96

AREA		
Scavo:	0.00	mq
Rilevato:	246.71	mq
Inerbimento:	9.55	mq
Scotico:	10.34	mq
Prep. p. posa:	51.69	ml
Comp. scavo:	0.00	ml
Gradonatura:	0.00	ml
Demolizione:	0.00	ml

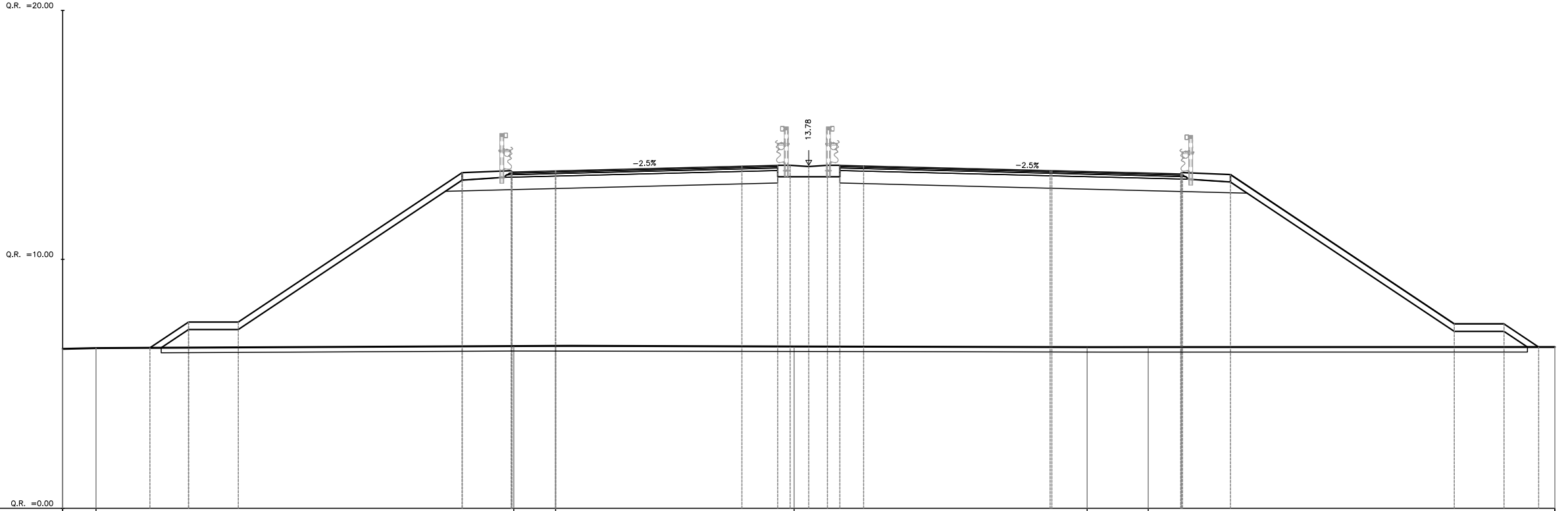
PROGRESSIVA 9+275.000



DISTANZE TERRENO	0+00	-27.62	-22.07	-13.19	-11.55	11.19	21.28	26.02	30+00															
QUOTE TERRENO	6.64	6.64	6.67	6.74	6.75	6.73	6.76	6.68	6.66															
DISTANZE PROGETTO		-26.47	-24.87	-23.39	-21.49	-16.56	-14.01	-12.92	-11.90	-10.12	-6.56	-2.62	-1.25	0.00	1.25	2.30	6.30	9.80	11.56	12.65	22.56	24.56	26.11	
DISTANZE PARZIALI			1.06	1.38	4.11	2.56	1.02	3.56	3.94	4.00	3.50	1.07	9.00	2.00										
QUOTE PROGETTO		6.65	7.72	7.72	8.64	11.92	13.63	13.75	13.79	13.79	13.88	13.98	14.01	14.01	14.01	13.98	13.88	13.80	13.75	13.76	7.72	7.72	6.69	

AREA		
Scavo:	0.00	mq
Rilevato:	267.59	mq
Inerbimento:	9.50	mq
Scotico:	10.99	mq
Prep. p. posa:	54.94	ml
Comp. scavo:	0.00	ml
Gradonatura:	0.00	ml
Demolizione:	0.00	ml

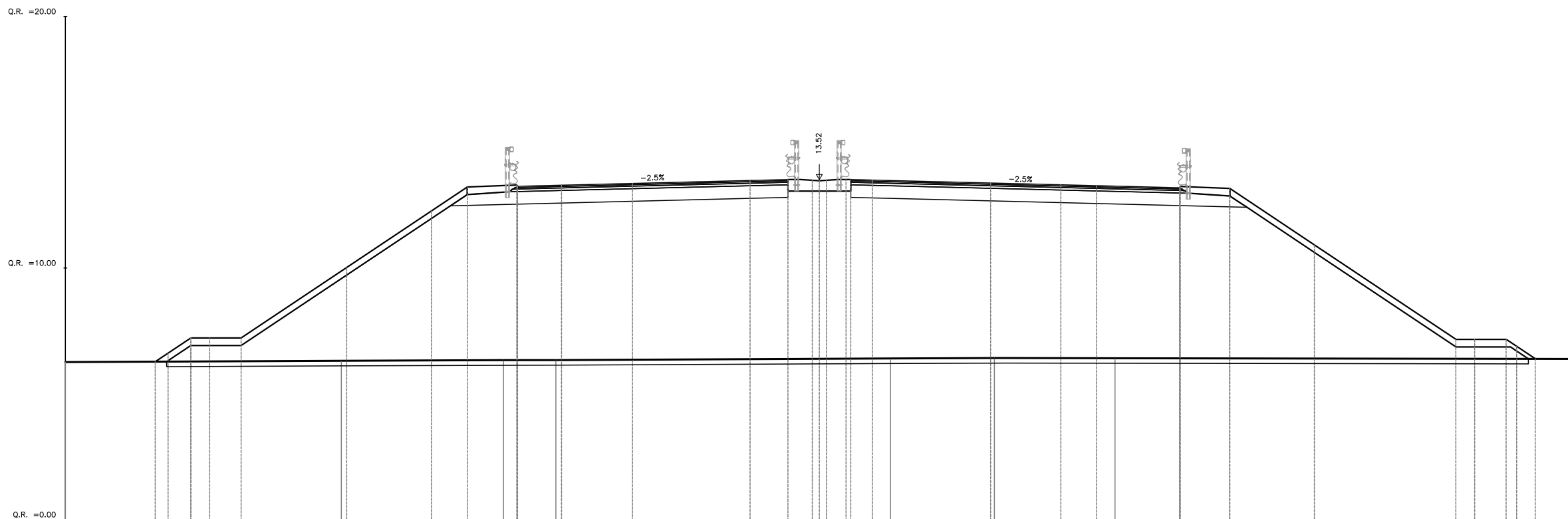
PROGRESSIVA 9+300.000



DISTANZE TERRENO	30.00	-28.66		-11.86	-10.18		-0.59		11.19	13.65		30.00												
QUOTE TERRENO	6.40	6.43		6.51	6.52		6.50		6.47	6.47		6.48												
DISTANZE PROGETTO		-26.49	-24.94	-22.94			-13.94	-11.97	-10.19		-2.69	-1.25	0.00	1.25		9.71		14.96	16.96		25.96	27.96	28.35	
DISTANZE PARZIALI		1.55	2.00		9.00		1.96	1.75		7.48		1.44		7.50		5.18		1.93		9.00		2.00	1.39	
QUOTE PROGETTO		6.44	7.48	7.48			13.48	13.56	13.55			13.74	13.78	13.78	13.78		13.57		13.43	13.41		7.41	7.41	6.48

AREA		
Scavo:	0.00	mq
Rilevato:	256.68	mq
Inerbimento:	9.29	mq
Scotico:	10.84	mq
Prep. p. posa:	54.18	ml
Comp. scavo:	0.00	ml
Gradonatura:	0.00	ml
Demolizione:	0.00	ml

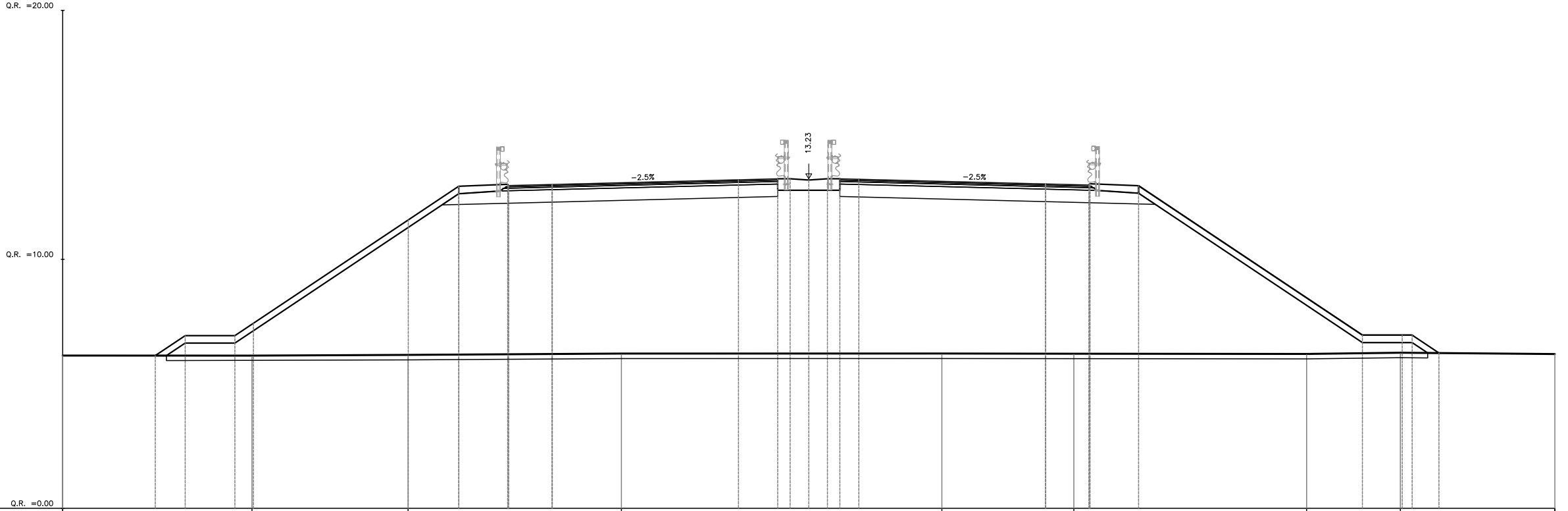
PROGRESSIVA 9+325.000



DISTANZE TERRENO	-36.69	-19.02	-12.57	-10.48		2.83	6.97	11.76		36.69														
QUOTE TERRENO	6.28	6.31	6.34	6.34		6.40	6.42	6.41		6.39														
DISTANZE PROGETTO	-26.42	-25.01	-23.01	-18.81	-15.44	-14.01	-12.04	-10.26	-7.44	-2.76	-1.25	0.00	1.06	2.11		6.82	9.61	11.03	14.33	16.32	19.70	25.32	27.32	28.48
DISTANZE PARZIALI		1.25	4.20	3.37	1.43	1.22	1.09	2.82		4.68				4.71	2.79	1.42	3.30		1.24	2.85		5.63	1.25	
QUOTE PROGETTO	6.28	7.22	7.22	10.02	12.27	13.22	13.30	13.29	13.36	13.46	13.52	13.52	13.52	13.50		13.38	13.31	13.27	13.19	13.16	10.91	7.16	7.16	6.39

AREA		
Scavo:	0.00	mq
Rilevato:	233.70	mq
Inerbimento:	9.29	mq
Scotico:	10.09	mq
Prep. p. posa:	50.72	ml
Comp. scavo:	0.00	ml
Gradonatura:	0.00	ml
Demolizione:	0.00	ml

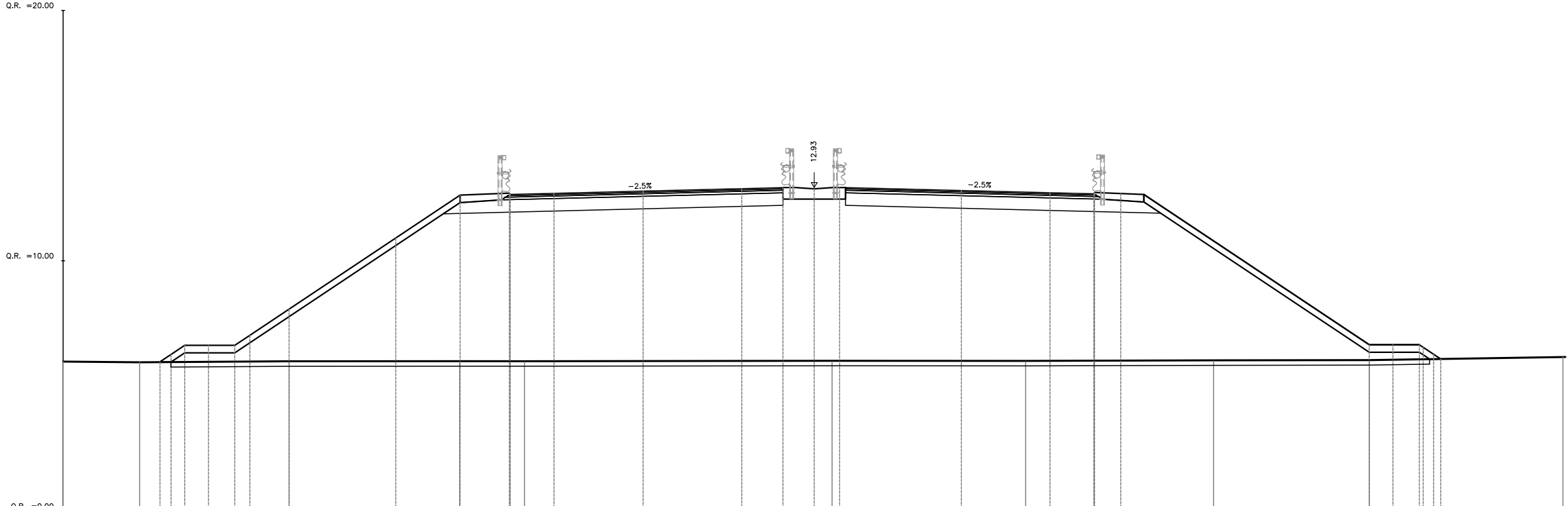
PROGRESSIVA 9+350.000



DISTANZE TERRENO	0.00	6.13	22.39	16.11	7.53	5.35	10.66	20.02	23.79	30.00								
QUOTE TERRENO	6.13	6.13	6.16	6.21	6.22	6.21	6.20	6.25	6.25	6.25								
DISTANZE PROGETTO		-26.28	-25.08	-23.08	-16.11	-14.08	-12.11	-10.33	-2.83	-1.25	0.00	1.25	9.51	11.26	13.26	22.26	23.86	25.34
DISTANZE PARZIALI		1.20	2.00	6.23	2.03	1.96	1.75	7.48	1.58	7.50	1.74	1.95	9.00	1.60	1.08			
QUOTE PROGETTO		6.13	6.93	6.93	11.58	12.93	13.01	13.01	13.20	13.18	13.23	13.23	13.03	12.98	12.96	6.96	6.96	6.24

AREA		
Scavo:	0.00	mq
Rilevato:	227.57	mq
Inerbimento:	9.16	mq
Scotico:	10.06	mq
Prep. p. posa:	50.27	ml
Comp. scavo:	0.00	ml
Gradonatura:	0.00	ml
Demolizione:	0.00	ml

PROGRESSIVA 9+375.000



DISTANZE TERRENO	0.00	-26.95		-20.97	-14.16	-11.57		0.71		8.44		15.95		22.17		29.90						
QUOTE TERRENO	6.97	5.95		5.99	5.99	5.99		6.01		6.00		6.03		6.04		6.16						
DISTANZE PROGETTO		-26.13	-24.20	-23.14	-20.98	-16.71	-14.14	-12.17	-10.39	-6.83	-2.89	-1.25	0.00	1.01		5.88	9.42	11.17	12.24		22.17	24.17
DISTANZE PARZIALI			1.05	1.57	4.26	2.57	1.03		3.56		3.94		3.96		3.54		1.05		9.00		1.05	
QUOTE PROGETTO		5.97	6.62	6.62	8.07	10.91	12.62	12.70	12.70	12.79	12.88	12.93	12.93	12.93	12.81	12.72	12.68	12.69			6.65	6.65

AREA		
Scavo:	0.00	mq
Rilevato:	220.02	mq
Inerbimento:	9.03	mq
Scotico:	10.00	mq
Prep. p. posa:	49.80	ml
Comp. scavo:	0.00	ml
Gradonatura:	0.00	ml
Demolizione:	0.00	ml

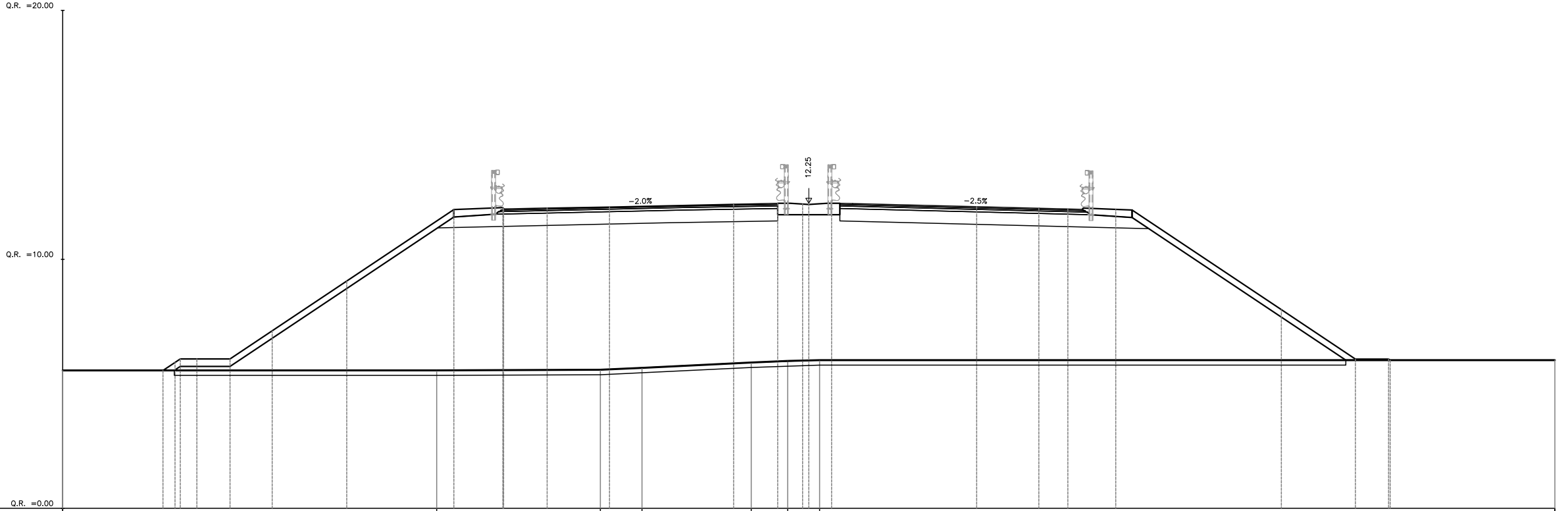
PROGRESSIVA 9+400.000



DISTANZE TERRENO						-4.52	-1.77	0.26		5.40	6.62				25.40								
QUOTE TERRENO						5.71	5.72	5.77		5.98	5.93				5.95	6.95							
DISTANZE PROGETTO		-26.08	-23.21		-14.21	-12.24	-10.46								22.07	24.07							
DISTANZE PARZIALI			2.00		9.00		1.96	1.74		7.46		1.71			7.50		1.74	1.96		9.00		2.00	
QUOTE PROGETTO		5.71	6.29		12.29	12.37	12.36			12.55	12.59	12.59	12.59		12.39	12.35	12.32			6.32		6.32	

AREA		
Scavo:	0.00	mq
Rilevato:	206.55	mq
Inerbimento:	8.28	mq
Scotico:	9.42	mq
Prep. p. posa:	47.11	ml
Comp. scavo:	0.00	ml
Gradonatura:	0.00	ml
Demolizione:	0.00	ml

PROGRESSIVA 9+425.000



DISTANZE TERRENO	39.69	-14.96	-8.38	-6.71	-2.31	-0.85	0.44																39.69	
QUOTE TERRENO	6.84	5.54	5.56	5.64	5.86	5.92	5.95	6.95															6.95	
DISTANZE PROGETTO		-25.97	-24.61	-23.27	-21.58	-18.58	-14.27	-12.30	-10.52	-8.01	-3.02	-1.25	-0.25	0.92										
DISTANZE PARZIALI			1.33	1.69	3.00	4.31	1.31	1.16	2.51	4.99	1.18	1.07	0.92	5.00	2.50	1.17	1.31	6.00	2.98	1.33	23.31			
QUOTE PROGETTO		5.53	6.00	6.00	7.13	9.13	12.00	12.08	12.06	12.10	12.22	12.25	12.22	12.25	12.11	12.05	12.02	12.01	7.98	5.99	5.99			

AREA		
Scavo:	0.00	mq
Rilevato:	207.19	mq
Inerbimento:	8.33	mq
Scotico:	9.41	mq
Prep. p. posa:	47.07	ml
Comp. scavo:	0.00	ml
Gradonatura:	0.00	ml
Demolizione:	0.00	ml

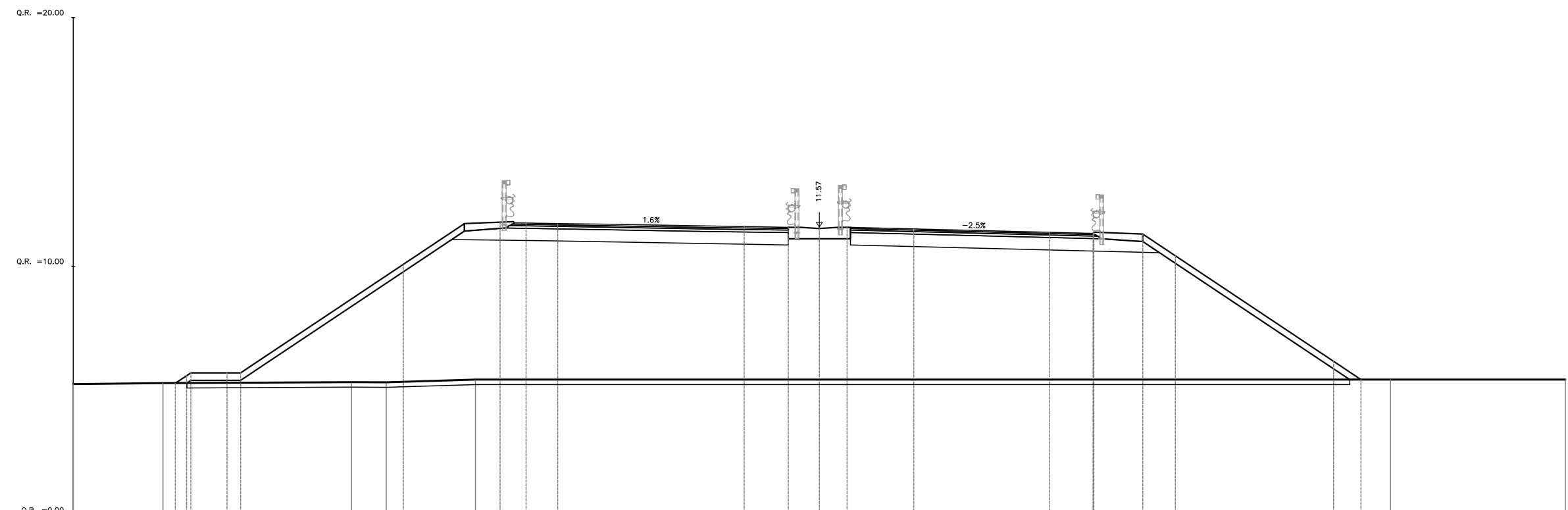
PROGRESSIVA 9+450.000



DISTANZE TERRENO	39.69	-27.92		-14.66	-11.17	-8.45	-7.45	-3.01		3.41	4.44	7.57		12.96	39.69			
QUOTE TERRENO	5.47	5.47		5.47	5.59	5.44	5.44	5.45		5.45	5.48	5.53		5.56	5.56			
DISTANZE PROGETTO		-25.87	-23.30	-16.19	-14.66	-12.32	-10.54	-3.04	-1.25	0.00	1.25		9.25	11.00	13.00	22.00	24.00	
DISTANZE PARZIALI			1.99	7.10	1.52	1.97	1.75		7.50	1.79		7.50	1.75	1.97		9.00	2.00	24.00
QUOTE PROGETTO		5.47	5.86	10.59	11.61	11.94	11.89		11.91	11.91	11.91	11.91		11.71	11.67	11.64	5.64	5.64

AREA		
Scavo:	0.00	mq
Rilevato:	198.65	mq
Inerbimento:	8.11	mq
Scotico:	9.35	mq
Prep. p. posa:	46.76	ml
Comp. scavo:	0.00	ml
Gradonatura:	0.00	ml
Demolizione	0.00	ml

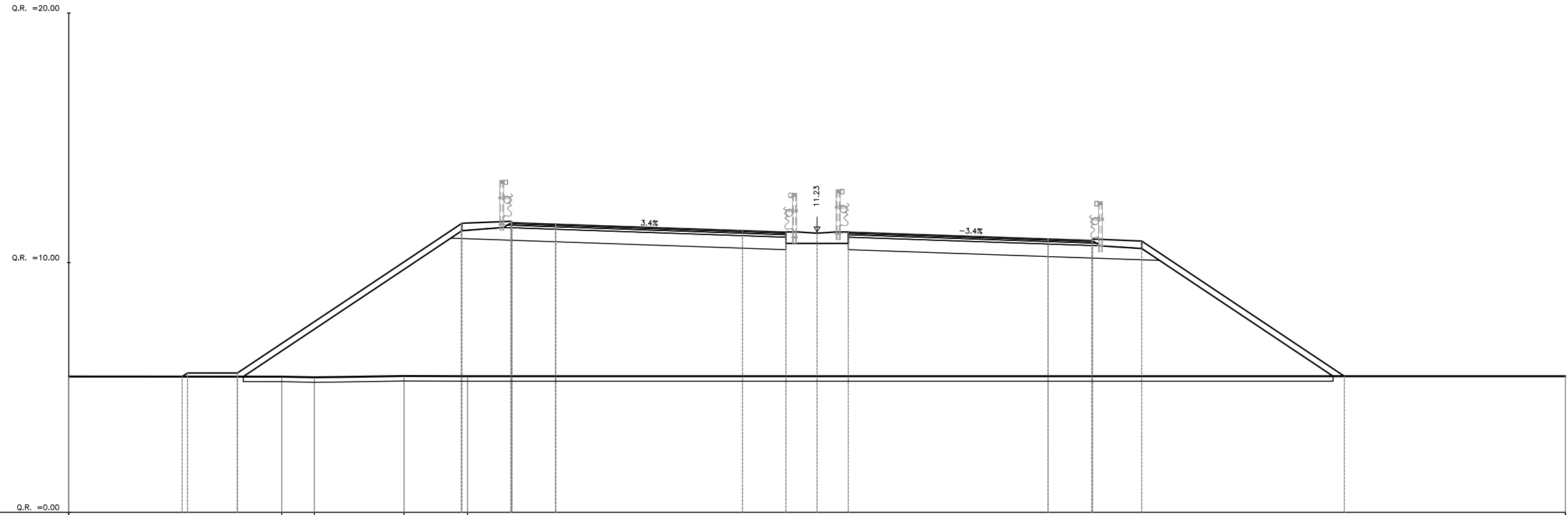
PROGRESSIVA 9+475.000



DISTANZE TERRENO	0.00	-26.39	-18.81	-17.41	-13.83																	22.97	0.00
QUOTE TERRENO	6.27	5.31	5.35	5.34	5.45																	5.45	5.45
DISTANZE PROGETTO		-25.90	-23.82	-16.73	-14.27	-12.84	-11.79	-10.52	-8.47		-3.02	-1.25	0.00	1.12	3.80		9.26	11.01	13.01	14.32		20.68	21.78
DISTANZE PARZIALI			1.45	6.54	2.46	1.43	1.27	2.05	5.45		1.29	1.43	2.04	5.46		1.28	1.44	1.31	6.36		1.10	5.45	
QUOTE PROGETTO		5.30	5.72	10.08	11.72	11.78	11.74	11.72	11.69		11.60	11.57	11.57	11.57	11.51		11.37	11.33	11.30	10.42		6.18	5.45

AREA		
Scavo:	0.00	mq
Rilevato:	184.30	mq
Inerbimento:	7.48	mq
Scotico:	8.74	mq
Prep. p. posa:	43.69	ml
Comp. scavo:	0.00	ml
Gradonatura:	0.00	ml
Demolizione:	0.00	ml

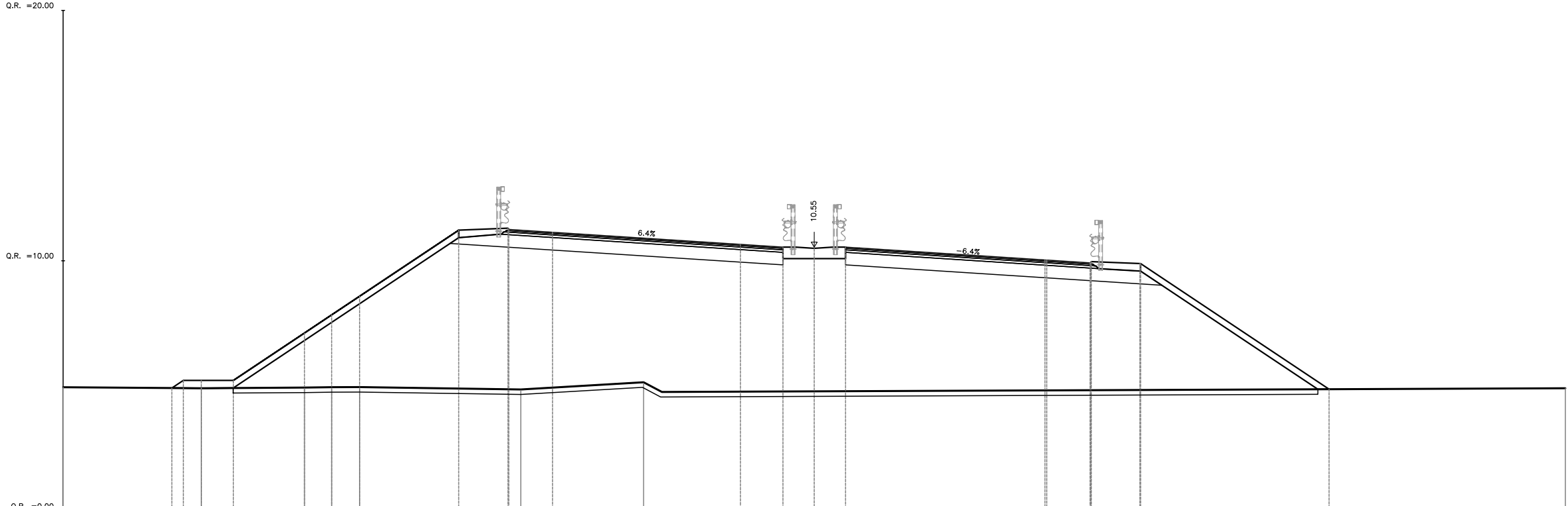
PROGRESSIVA 9+500.000



DISTANZE TERRENO	30.00		-21.47	-20.16	-16.56	-14.01										30.00
QUOTE TERRENO	5.44		5.43	5.41	5.46	5.45										5.45
DISTANZE PROGETTO		-25.46	-23.25			-14.27	-12.27	-10.49			-2.99	-1.25	0.00	1.25		
DISTANZE PARZIALI		1.99		8.97		1.96	1.75		7.48		1.74			7.50		
QUOTE PROGETTO		5.43	5.58			11.56	11.66	11.55			11.29	11.23	11.23	11.23		

AREA		
Scavo:	0.00	mq
Rilevato:	180.85	mq
Inerbimento:	7.70	mq
Scotico:	8.69	mq
Prep. p. posa:	43.32	ml
Comp. scavo:	0.00	ml
Gradonatura:	0.00	ml
Demolizione:	0.00	ml

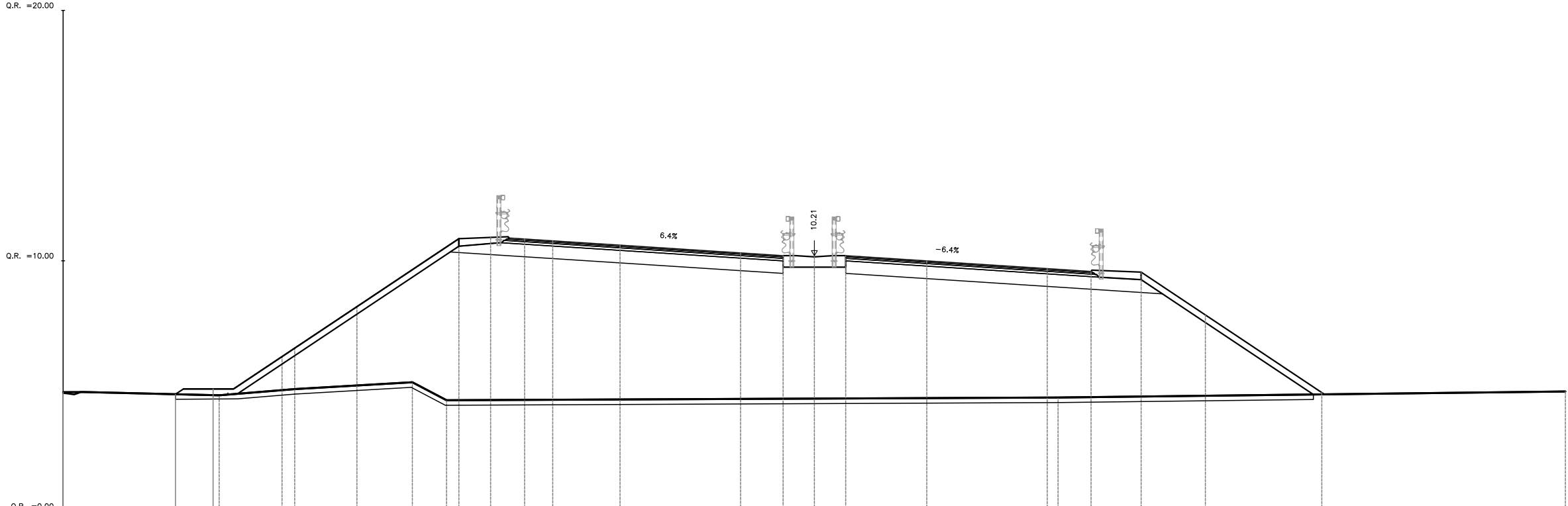
PROGRESSIVA 9+550.000



DISTANZE TERRENO	30.00	-24.48	-20.36	-19.27	-18.16	-11.72	-6.82	-2.95	-1.25	0.00	1.25	9.21	11.02	13.01	20.56	30.00		
QUOTE TERRENO	4.95	4.91	4.94	4.95	4.96	4.86	5.15									4.91		
DISTANZE PROGETTO		-25.66	-24.48	-23.20	-20.36	-19.27	-18.16	-14.20	-12.23	-10.45								
DISTANZE PARZIALI			1.28	2.84	1.09	1.12	3.96	1.97	1.75	7.50	1.70		7.43	1.73	1.94	7.53		
QUOTE PROGETTO		4.92	5.22	5.22	7.12	7.84	8.58	11.22	11.30	11.14	10.66	10.55	10.55	10.55	10.04	9.92	9.89	4.87

AREA		
Scavo:	0.00	mq
Rilevato:	177.92	mq
Inerbimento:	7.46	mq
Scotico:	9.06	mq
Prep. p. posa:	45.45	ml
Comp. scavo:	0.00	ml
Gradonatura:	0.00	ml
Demolizione:	0.00	ml

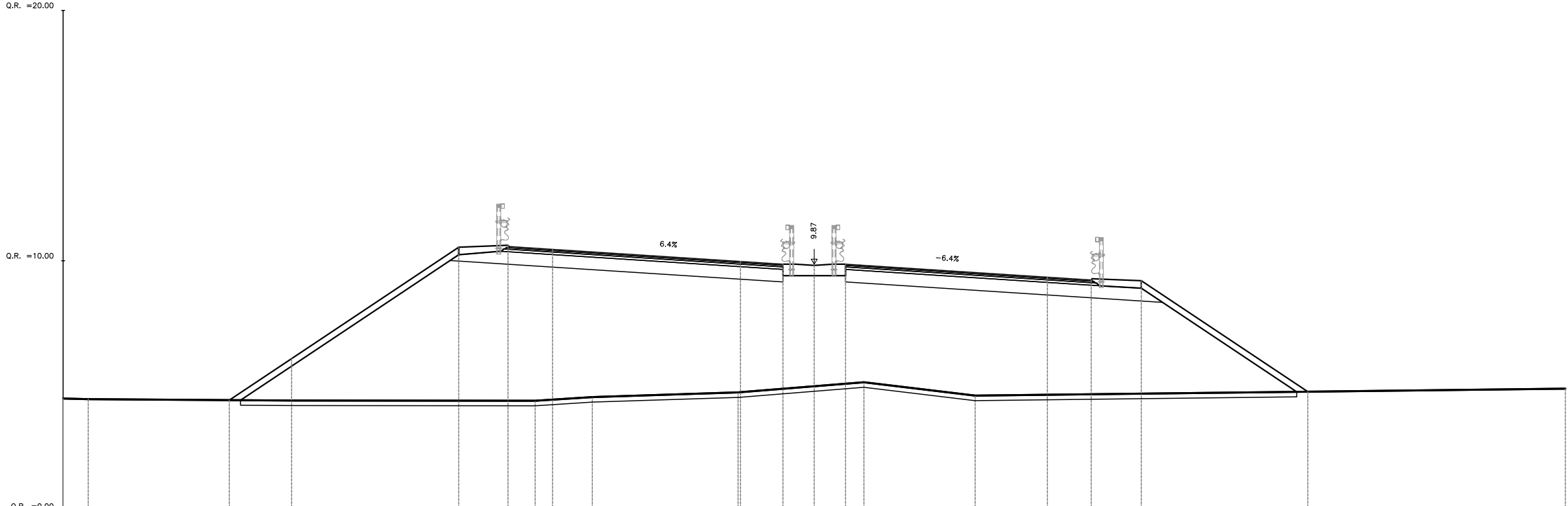
PROGRESSIVA 9+575.000



DISTANZE TERRENO	-30.69		-23.77	-20.75		-16.05	-14.69												9.74	-30.69				
QUOTE TERRENO	4.76		4.63	4.88		5.15	4.43												4.54	4.76				
DISTANZE PROGETTO		-25.52	-24.01	-21.26	-18.27	-16.07	-14.19	-12.93	-11.57	-10.44	-7.76		-2.94	-1.24	0.00	1.26	4.49		9.31	11.06	13.06	15.62	20.27	
DISTANZE PARZIALI		1.50	2.75	2.99	2.19	3.15		2.48	2.69		4.81		1.70		5.74		4.81		1.75	1.27	2.57	4.85		
QUOTE PROGETTO		4.66	4.88	4.72	6.17	8.17	9.63	10.88	10.93	10.87	10.80	10.63		10.32	10.21	10.16	10.21	10.00		9.69	9.58	9.55	7.84	4.74

AREA		
Scavo:	0.00	mq
Rilevato:	161.18	mq
Inerbimento:	6.74	mq
Scotico:	8.45	mq
Prep. p. posa:	42.19	ml
Comp. scavo:	0.00	ml
Gradonatura:	0.00	ml
Demolizione:	0.00	ml

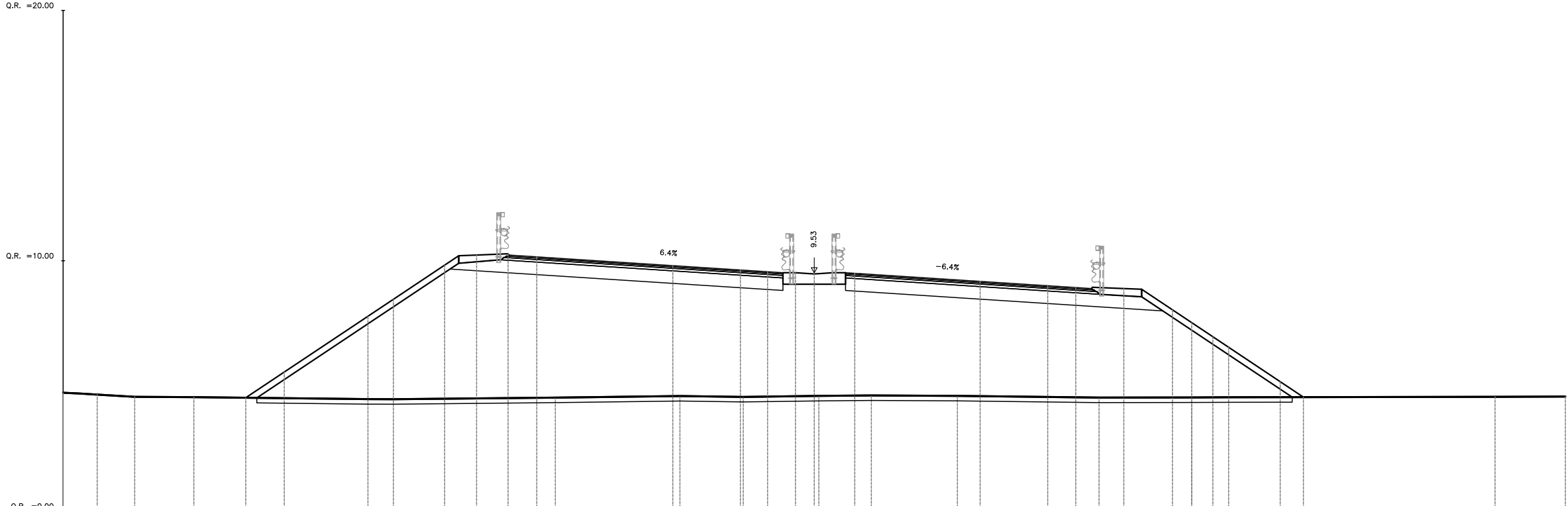
PROGRESSIVA 9+600.000



DISTANZE TERRENO	0.00	-29.00		-20.87		-11.15	-8.86	-3.04		1.98	6.43		30.00								
QUOTE TERRENO	4.89	4.47		4.42		4.41	4.56	4.74		5.15	4.62		4.89								
DISTANZE PROGETTO		-23.36		-20.87		-14.20	-12.23	-10.45		-2.95	-1.25	0.00	1.25		9.31	11.06	13.06		19.71		
DISTANZE PARZIALI			2.49		6.67		1.97	1.75		7.50		1.70		10.56		1.75	1.97		6.65		19.71
QUOTE PROGETTO			4.44		6.09		10.54	10.62	10.46		9.98	9.87	9.82	9.87		9.35	9.23	9.21		4.77	

AREA		
Scavo:	0.00	mq
Rilevato:	151.03	mq
Inerbimento:	6.49	mq
Scotico:	8.27	mq
Prep. p. posa:	41.35	ml
Comp. scavo:	0.00	ml
Gradonatura:	0.00	ml
Demolizione:	0.00	ml

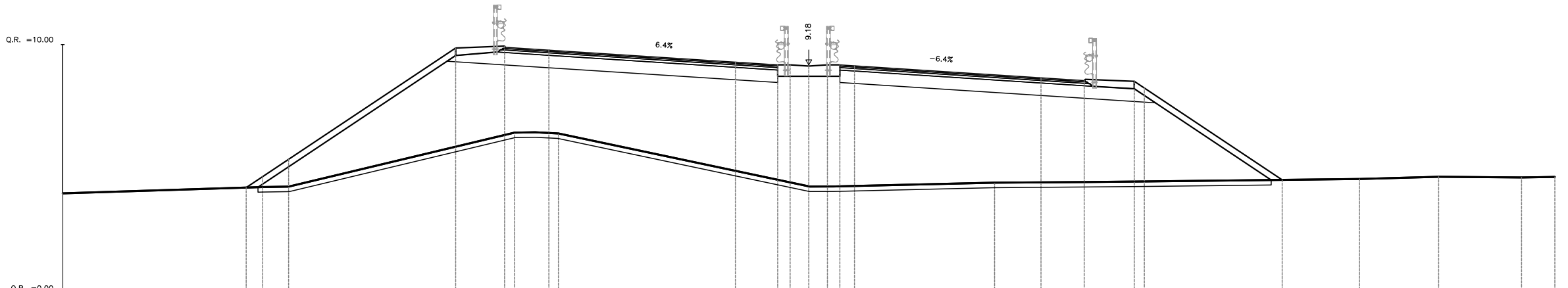
PROGRESSIVA 9+625.000



DISTANZE TERRENO	30.00	-28.64	-27.14	-24.78		-17.83	-16.81		-10.34		-5.36	-2.84	0.18	2.28		5.72		11.38		15.08	16.55		27.19	30.00				
QUOTE TERRENO	4.73	4.66	4.57	4.55		4.48	4.47		4.54		4.60	4.56	4.60	4.62		4.61		4.54		4.54	4.55		4.57	4.58				
DISTANZE PROGETTO				-22.71	-21.17	-17.83	-16.81	-14.76	-13.49	-12.23	-11.08		-5.65	-2.95	-1.86	-0.75	0.27	0.27	1.62		6.63		9.33	10.44	12.36	14.31	15.92	18.61
DISTANZE PARZIALI			1.54	3.34		3.06		2.53	1.12	5.43		2.70	1.09		8.49		2.70	1.12	1.92	1.94	4.30							
QUOTE PROGETTO			4.53	5.56	7.78	8.46	9.83	10.23	10.28	10.16		9.81	9.64	9.57	9.53	9.49	9.50		9.18		9.01	8.93	8.89	8.04	6.97	5.17		

AREA		
Scavo:	0.00	mq
Rilevato:	120.65	mq
Inerbimento:	6.31	mq
Scotico:	8.25	mq
Prep. p. posa:	40.74	ml
Comp. scavo:	0.00	ml
Gradonatura:	0.00	ml
Demolizione:	0.00	ml

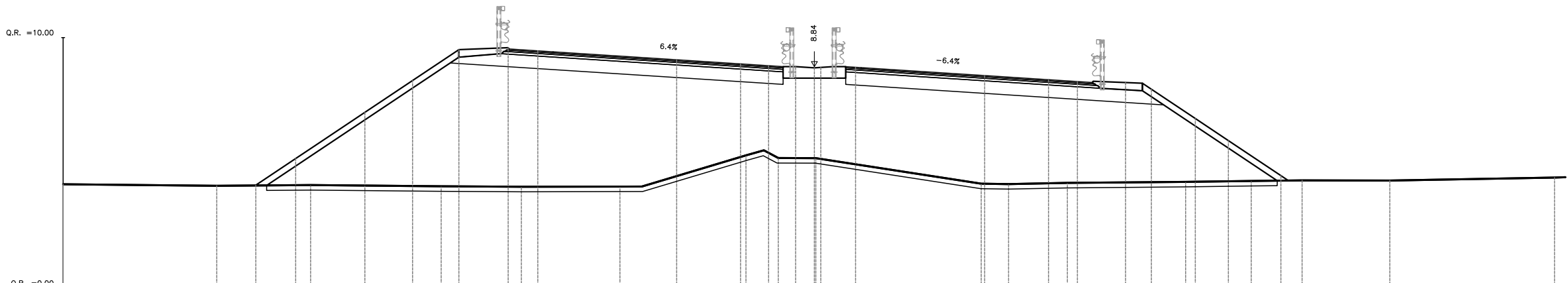
PROGRESSIVA 9+650.000



DISTANZE TERRENO	0.00	-21.96	-20.92	-11.83	-10.07	0.05	7.47	11.08	13.49	22.14	25.33	28.66	39.69	
QUOTE TERRENO	4.82	4.27	4.29	6.46	6.42	4.29	4.44	4.47	4.49	4.59	4.68	4.65	4.68	
DISTANZE PROGETTO		-22.62	-20.92	-14.20	-12.23	-10.45	-2.95	-1.25	-0.00	1.25	9.34	11.09	13.09	19.04
DISTANZE PARZIALI				6.72	1.97	1.78	7.50	1.70		10.59	1.75	1.97	5.95	19.04
QUOTE PROGETTO		4.25	5.38	9.86	9.94	9.78	9.29	9.18	9.13	9.18	8.66	8.55	8.52	4.56

AREA		
Scavo:	0.00	mq
Rilevato:	131.10	mq
Inerbimento:	6.18	mq
Scotico:	8.15	mq
Prep. p. posa:	40.36	ml
Comp. scavo:	0.00	ml
Gradonatura:	0.00	ml
Demolizione:	0.00	ml

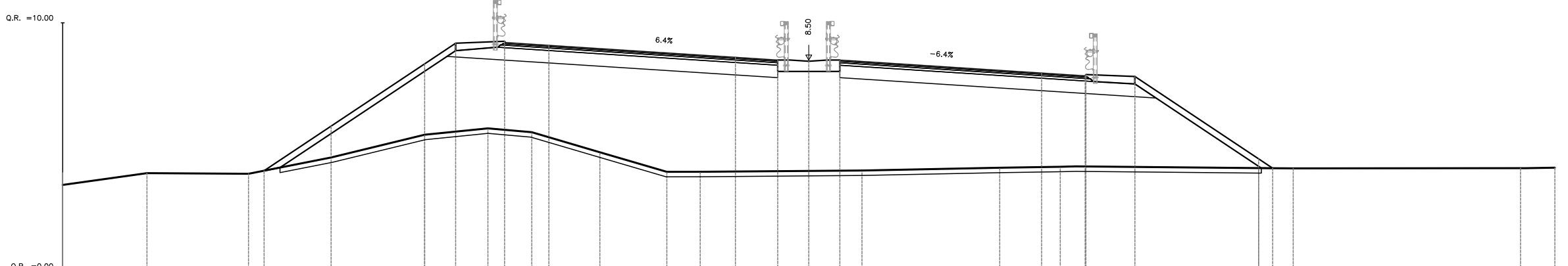
PROGRESSIVA 9+675.000



DISTANZE TERRENO	0.00	-23.86	-20.12	-14.90	-11.70	-7.76	-2.73	-1.44	0.06	6.67	7.76	10.11	14.83	17.45	19.48	22.99	29.57						
QUOTE TERRENO	4.15	4.09	4.12	4.07	4.05	4.06	5.30	5.20	5.19	4.17	4.15	4.20	4.24	4.28	4.30	4.30	4.42						
DISTANZE PROGETTO		-22.30	-20.71	-17.95	-16.04	-14.19	-12.22	-11.04	-5.50	-2.94	-1.82	-0.74	0.26	1.65	6.81	9.36	10.51	12.43	13.46	15.22	16.54	18.64	
DISTANZE PARZIALI		1.45	2.06	1.91	1.85	1.30	1.15	4.95	2.55	1.12	4.95	2.55	1.15	1.30	1.75	1.32	2.10						
QUOTE PROGETTO		4.11	5.17	7.02	8.29	9.52	9.60	9.47	9.12	8.95	8.88	8.84	8.81	8.82	8.49	8.32	8.25	8.21	7.94	6.77	5.89	4.49	

AREA		
Scavo:	0.00	mq
Rilevato:	113.22	mq
Inerbimento:	5.93	mq
Scotico:	7.97	mq
Prep. p. posa:	39.46	ml
Comp. scavo:	0.00	ml
Gradonatura:	0.00	ml
Demolizione:	0.00	ml

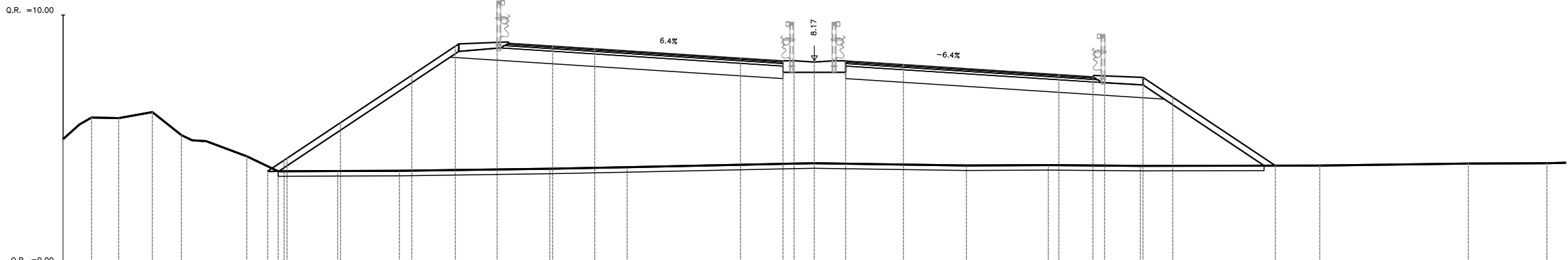
PROGRESSIVA 9+700.000



DISTANZE TERRENO	0.00	-26.61	-22.53	-19.21	-15.45	-12.90	-11.14	-8.40	-5.71	-4.37	2.14	7.68	10.11	18.09	19.48	28.62	39.69
QUOTE TERRENO	3.96	3.95	3.92	4.58	5.49	5.75	5.60	4.79	4.00	4.00	4.05	4.17	4.20	4.15	4.14	4.15	4.17
DISTANZE PROGETTO			-21.90	-19.21	-15.45	-14.20	-12.23	-10.45		-2.95	-1.25	0.00	1.25	9.36	11.11	13.11	18.09
DISTANZE PARZIALI			2.69	3.76	1.25	1.97	1.75		7.50	1.70		10.61	1.75	1.97	4.97		
QUOTE PROGETTO			4.05	5.84	8.35	9.18	9.26	9.10		8.61	8.50	8.45	8.50	7.98	7.87	7.84	4.52

AREA		
Scavo:	0.00	mq
Rilevato:	121.59	mq
Inerbimento:	5.88	mq
Scotico:	7.88	mq
Prep. p. posa:	39.38	ml
Comp. scavo:	0.00	ml
Gradonatura:	0.00	ml
Demolizione:	0.00	ml

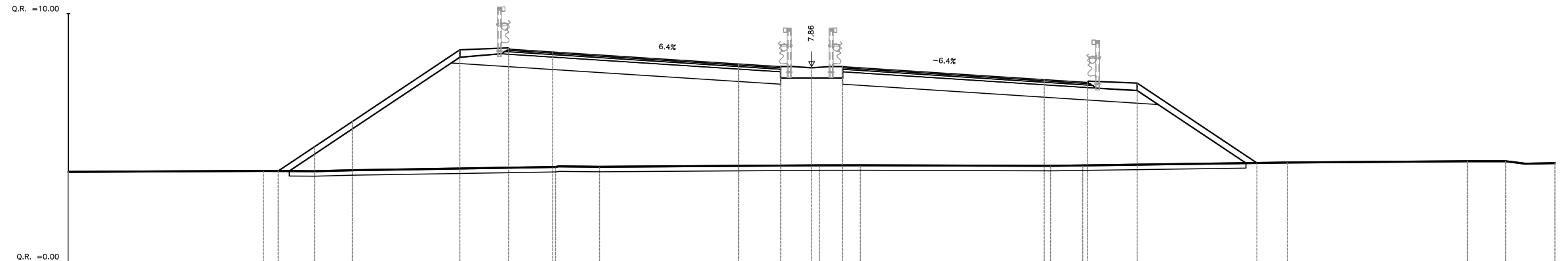
PROGRESSIVA 9+725.000



DISTANZE TERRENO	0.00	-28.86	-27.78	-26.44	-25.28	-22.66	-21.41	-19.04	-16.57	-10.56	-7.48	-0.80	6.08	9.35	13.03	20.19	26.12	29.26				
QUOTE TERRENO	6.84	5.90	5.88	6.12	5.20	4.35	3.75	3.77	3.77	3.86	3.92	4.06	3.99	4.00	3.97	3.98	4.06	4.08				
DISTANZE PROGETTO						-21.83	-18.92	-16.07	-14.33	-12.66	-10.45	-8.77	-2.95	-1.25	0.00	1.25	3.56	9.38	11.13	13.13	14.32	18.42
DISTANZE PARZIALI								2.85	1.74	1.67	2.22	1.68	5.82	1.70	4.81	5.82	1.75	1.53	1.19	4.10		
QUOTE PROGETTO						3.76	5.70	7.60	8.76	8.91	8.76	8.66	8.28	8.17	8.12	8.17	8.02	7.65	7.54	7.51	6.71	3.98

AREA		
Scavo:	0.00	mq
Rilevato:	113.53	mq
Inerbimento:	5.64	mq
Scotico:	7.72	mq
Prep. p. posa:	38.62	ml
Comp. scavo:	0.00	ml
Gradonatura:	0.00	ml
Demolizione:	0.00	ml

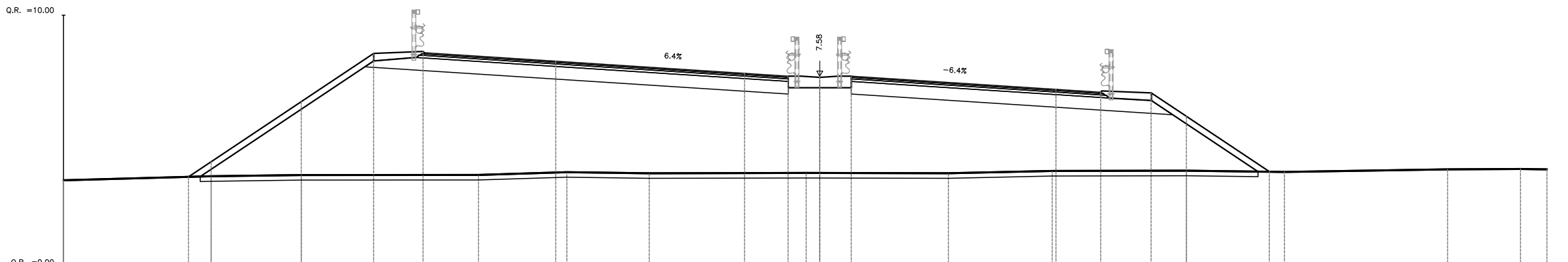
PROGRESSIVA 9+750.000



DISTANZE TERRENO	0.00	-22.13	-20.06	-18.54		-10.34	-8.56		0.31	1.97		9.64	10.94		19.21		26.47	28.01	30.69	
QUOTE TERRENO	3.62	3.66	3.64	3.68		3.82	3.82		3.88	3.88		3.86	3.88		3.99		4.05	4.05	3.97	
DISTANZE PROGETTO		-21.53	-20.06	-18.54		-14.20	-12.23	-10.45		-2.95	-1.25	0.00	1.25		9.39	11.14	13.14		17.97	
DISTANZE PARZIALI			1.47	1.53	4.34		1.97	1.75		7.50		1.70			7.50		1.75	1.97		4.83
QUOTE PROGETTO		3.65	4.63	5.65		8.54	8.62	8.46		7.97	7.86	7.81	7.86		7.34	7.23	7.20		3.98	

AREA		
Scavo:	0.00	mq
Rilevato:	122.34	mq
Inerbimento:	5.60	mq
Scotico:	8.39	mq
Prep. p. posa:	41.96	ml
Comp. scavo:	0.00	ml
Gradonatura:	0.00	ml
Demolizione:	0.00	ml

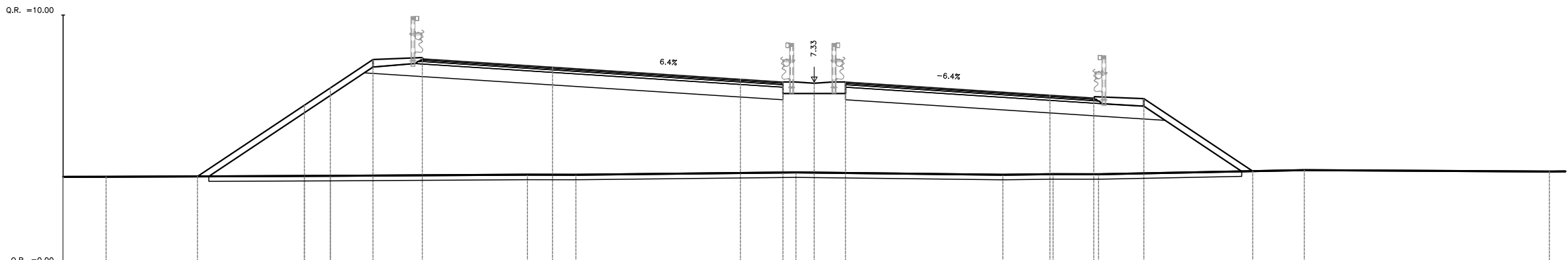
PROGRESSIVA 9+775.000



DISTANZE TERRENO	0.00	-24.15	-20.57	-17.70	-15.74	-10.47	-6.77	-2.98	-1.26	-0.00	1.25	5.10	9.22	14.54	18.43	24.91	27.79	28.85
QUOTE TERRENO	3.45	3.61	3.66	3.66	3.66	3.77	3.73	3.74	3.73	3.82	3.82	3.83	3.78	3.88	3.90	3.88	3.88	3.88
DISTANZE PROGETTO		-25.05	-20.58	-17.70	-15.74	-10.47	-6.77	-2.98	-1.26	-0.00	1.25	5.10	9.22	14.54	18.43	24.91	27.79	28.85
DISTANZE PARZIALI			2.88	1.96		5.26	7.49	1.73		10.63	1.78	1.96	1.38	3.29				
QUOTE PROGETTO		3.59	6.56	8.48	8.56	8.18	7.69	7.58	7.53	7.58	7.06	6.94	6.92	6.00	3.79			

AREA		
Scavo:	0.00	mq
Rilevato:	115.39	mq
Inerbimento:	5.40	mq
Scotico:	8.25	mq
Prep. p. posa:	41.25	ml
Comp. scavo:	0.00	ml
Gradonatura:	0.00	ml
Demolizione:	0.00	ml

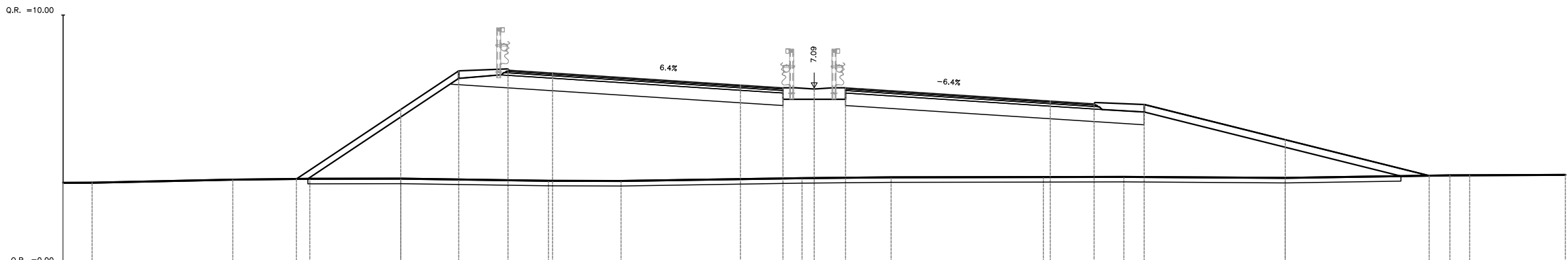
PROGRESSIVA 9+800.000



DISTANZE TERRENO	0.00	-28.28	-20.36	-19.33	-17.62	-15.65	-11.45	-9.52	-0.73	7.53	9.54	11.36	19.57	29.36	
QUOTE TERRENO	3.63	3.53	3.57	3.57	3.62	3.62	3.71	3.71	3.61	3.64	3.64	3.64	3.80	3.74	
DISTANZE PROGETTO	-24.63	-20.36	-19.33	-17.62	-15.65	-10.45	-2.95	-1.25	0.00	1.25	9.41	11.16	13.16	17.51	
DISTANZE PARZIALI		4.27	1.03	1.70	1.97	5.17	7.50	1.70	7.50	1.75	1.97	4.35			
QUOTE PROGETTO		3.55	6.40	7.09	8.22	8.30	7.92	7.43	7.33	7.28	7.33	6.80	6.69	6.66	3.76

AREA		
Scavo:	0.00	mq
Rilevato:	107.11	mq
Inerbimento:	7.26	mq
Scotico:	8.73	mq
Prep. p. posa:	43.66	ml
Comp. scavo:	0.00	ml
Gradonatura:	0.00	ml
Demolizione:	0.00	ml

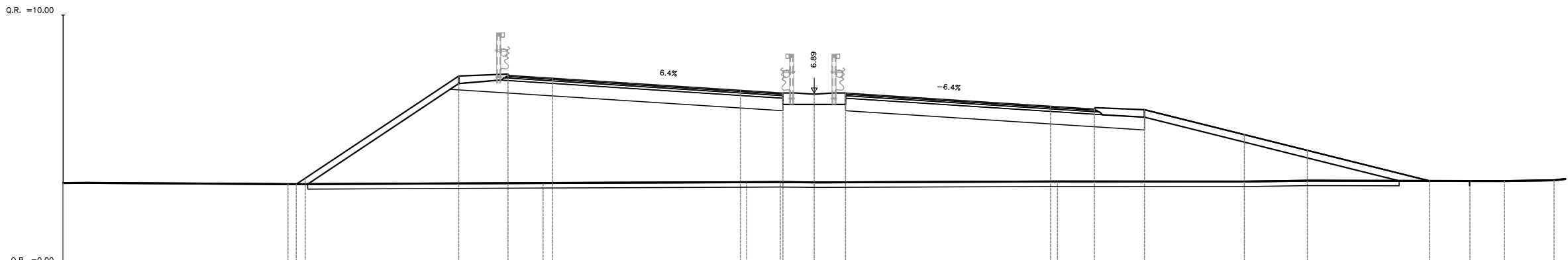
PROGRESSIVA 9+825.000



DISTANZE TERRENO	0.00	-28.84		-23.22	-20.15	-16.52		-10.62	-7.72		-0.49	3.07		9.15	12.37		18.81		25.39	30.00	
QUOTE TERRENO	3.29	3.30		3.42	3.45	3.46		3.37	3.37		3.48	3.51		3.52	3.53		3.49		3.59	3.61	
DISTANZE PROGETTO				-20.68	-16.52	-14.20	-12.23	-10.45		-2.95	-1.25	0.00	1.25		9.43	11.18	13.18		18.81	24.56	26.15
DISTANZE PARZIALI					2.32	1.97	1.75		7.50		1.70		10.68		1.75	1.97	5.64		5.75		
QUOTE PROGETTO				3.45	6.22	7.77	7.85	7.69		7.20	7.09	7.04	7.09		6.57	6.45	6.42		5.02	3.58	6.85

AREA		
Scavo:	0.00	mq
Rilevato:	104.80	mq
Inerbimento:	7.24	mq
Scotico:	8.72	mq
Prep. p. posa:	43.66	ml
Comp. scavo:	0.00	ml
Gradonatura:	0.00	ml
Demolizione:	0.00	ml

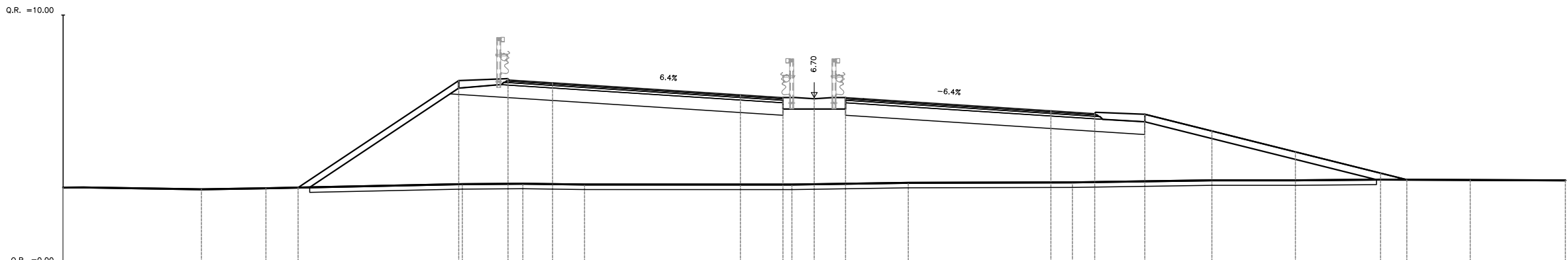
PROGRESSIVA 9+850.000



DISTANZE TERRENO	0.00	-21.02	-10.83	-2.70	-1.36	0.14	9.71	17.18	19.69	27.57	29.55				
QUOTE TERRENO	3.24	3.24	3.29	3.32	3.33	3.31	3.35	3.34	3.38	3.37	3.39				
DISTANZE PROGETTO	-20.69	-14.20	-12.23	-10.45	-2.95	-1.25	0.00	1.25	9.44	11.19	13.19	17.18	19.69	24.57	26.16
DISTANZE PARZIALI		6.13	1.97	1.75	7.50	1.70	7.50	1.75	1.97	3.99	2.52	4.88			
QUOTE PROGETTO	3.24	7.56	7.64	7.48	7.00	6.89	6.84	6.89	6.36	6.25	6.22	5.22	4.59	3.37	6.63

AREA		
Scavo:	0.00	mq
Rilevato:	98.57	mq
Inerbimento:	6.95	mq
Scotico:	8.52	mq
Prep. p. posa:	42.61	ml
Comp. scavo:	0.00	ml
Gradonatura:	0.00	ml
Demolizione:	0.00	ml

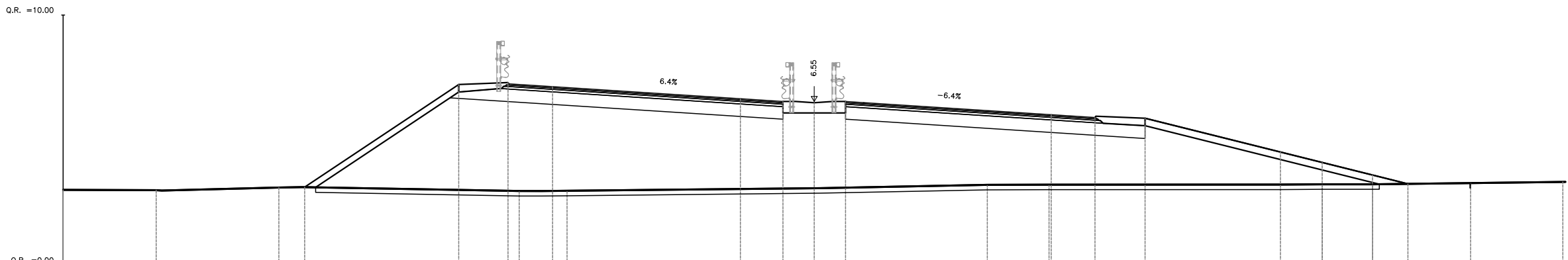
PROGRESSIVA 9+875.000



DISTANZE TERRENO	0.00	-24.48	-21.90	-14.06	-11.64	-9.17	-0.89	3.76	10.31	15.88	19.22	22.62	30.69					
QUOTE TERRENO	3.10	3.03	3.08	3.24	3.26	3.22	3.22	3.29	3.31	3.39	3.39	3.42	3.39					
DISTANZE PROGETTO			-20.62	-14.20	-12.23	-10.45	-2.95	-1.25	0.00	1.25	9.45	11.20	13.20	15.88	19.22	22.62	23.67	26.17
DISTANZE PARZIALI		6.42	1.97	1.78	7.50	1.70	10.70	1.75	1.97	2.68	3.33	3.40	1.05	6.66				
QUOTE PROGETTO		3.10	7.38	7.46	7.30	6.81	6.70	6.65	6.70	6.18	6.06	6.03	5.36	4.53	3.68	3.42	6.66	

AREA		
Scavo:	0.00	mq
Rilevato:	98.81	mq
Inerbimento:	6.89	mq
Scotico:	8.50	mq
Prep. p. posa:	42.48	ml
Comp. scavo:	0.00	ml
Gradonatura:	0.00	ml
Demolizione:	0.00	ml

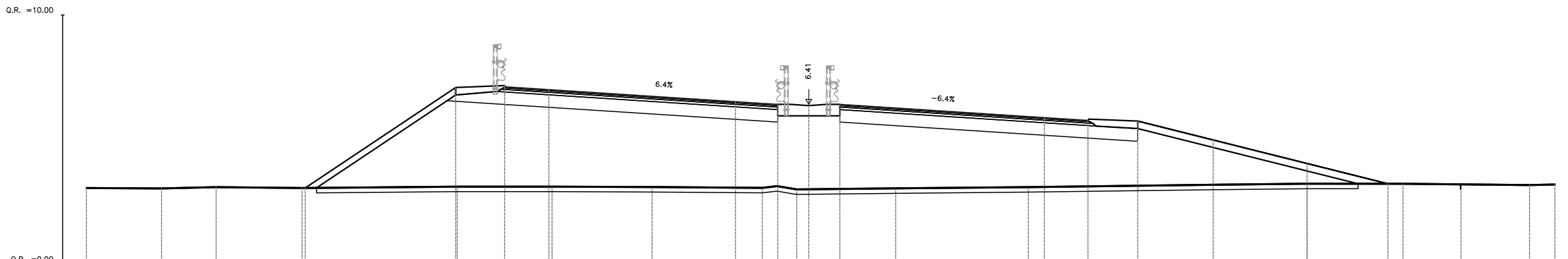
PROGRESSIVA 9+900.000



DISTANZE TERRENO	0.00	-26.28	-21.38	-11.78	-9.87	0.24	6.91	9.38	18.62	20.29	22.30	29.90						
QUOTE TERRENO	3.91	3.00	3.10	2.97	2.98	3.08	3.21	3.22	3.22	3.23	3.23	3.33						
DISTANZE PROGETTO			-20.35	-14.20	-12.23	-10.45	-2.95	-1.25	0.00	1.25	9.46	11.21	13.21	18.62	20.29	22.30	23.71	26.18
DISTANZE PARZIALI			6.15	1.97	1.75	7.50	1.70	7.50	1.75	1.97	5.40	1.67	2.01	1.42				
QUOTE PROGETTO			3.12	7.22	7.30	7.14	6.66	6.55	6.50	6.55	6.02	5.91	5.88	4.53	4.11	3.61	3.25	6.54

AREA		
Scavo:	0.00	mq
Rilevato:	93.59	mq
Inerbimento:	6.72	mq
Scotico:	8.38	mq
Prep. p. posa:	41.88	ml
Comp. scavo:	0.00	ml
Gradonatura:	0.00	ml
Demolizione:	0.00	ml

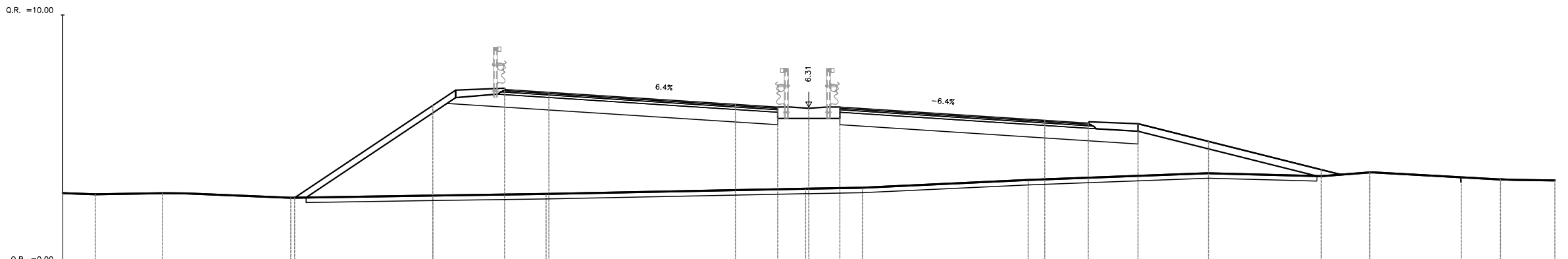
PROGRESSIVA 9+925.000



DISTANZE TERRENO	-29.05	-26.03	-23.83	-20.37	-14.14	-10.32	-6.30	-1.87	-0.49	3.49	8.83	16.26	20.04	23.89	28.99	36.69		
QUOTE TERRENO	3.06	3.04	3.09	3.06	3.11	3.11	3.10	3.06	3.00	3.04	3.09	3.19	3.23	3.23	3.18	3.26		
DISTANZE PROGETTO				-20.25	-14.20	-12.23	-10.45	-2.95	-1.25	0.00	1.25	9.48	11.23	13.23	16.26	20.04	23.29	26.20
DISTANZE PARZIALI					6.05	1.97	1.75	7.50	1.70	10.73	1.75	1.97	3.04	3.78	3.25			
QUOTE PROGETTO				3.06	7.09	7.17	7.01	6.52	6.41	6.36	6.41	5.88	5.77	5.74	4.98	4.04	3.23	6.46

AREA		
Scavo:	0.00	mq
Rilevato:	88.32	mq
Inerbimento:	6.31	mq
Scotico:	8.13	mq
Prep. p. posa:	40.65	ml
Comp. scavo:	0.00	ml
Gradonatura:	0.00	ml
Demolizione:	0.00	ml

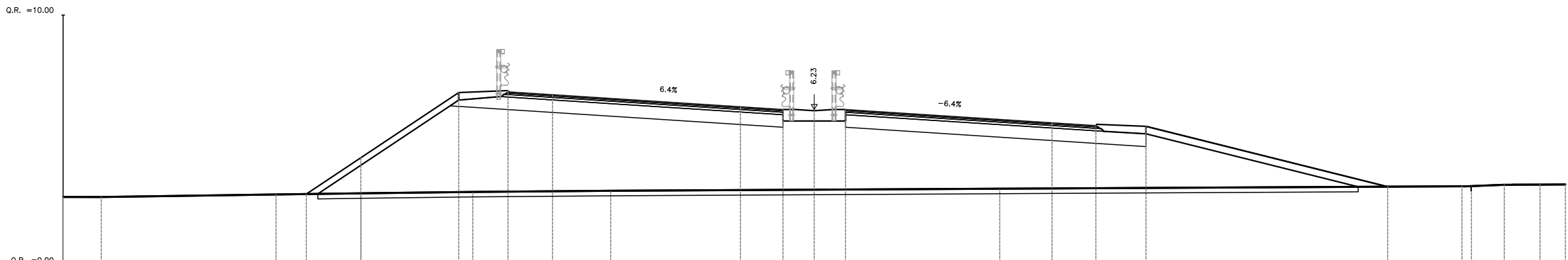
PROGRESSIVA 9+950.000



DISTANZE TERRENO	0.00	-28.69	-25.98	-20.83	-15.12	-10.56	-0.13	2.16	8.82	16.07	20.61	22.56	27.81	36.69				
QUOTE TERRENO	2.85	2.80	2.85	2.67	2.75	2.82	3.03	3.07	3.38	3.65	3.53	3.68	3.40	3.36				
DISTANZE PROGETTO				-20.67	-15.12	-12.23	-10.45	-2.95	-1.25	0.00	1.25	9.49	11.24	13.24	16.07	20.61	26.21	
DISTANZE PARZIALI			5.56		2.89	1.78		7.50	1.70		10.74	1.75	1.97	2.84	4.53			26.21
QUOTE PROGETTO				2.67	6.37	7.06	6.90	6.42	6.31	6.26	6.31	5.78	5.66	5.64	4.93	3.79		6.74

AREA		
Scavo:	0.00	mq
Rilevato:	89.51	mq
Inerbimento:	6.61	mq
Scotico:	8.31	mq
Prep. p. posa:	41.55	ml
Comp. scavo:	0.00	ml
Gradonatura:	0.00	ml
Demolizione:	0.00	ml

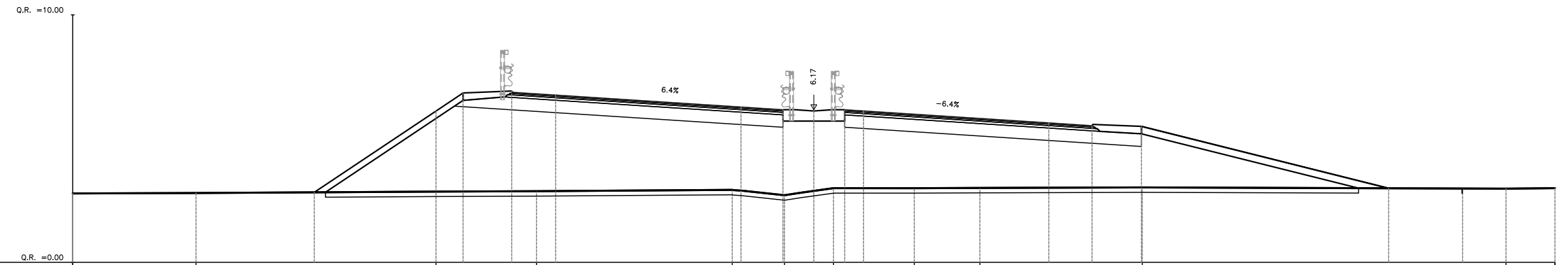
PROGRESSIVA 9+975.000



DISTANZE TERRENO	0.00	-28.48	-21.50	-18.11	-13.64	-8.13		7.41		25.87	27.96	28.99	30.00
QUOTE TERRENO	2.73	2.73	2.83	2.87	2.93	2.98		3.06		3.16	3.21	3.22	3.23
DISTANZE PROGETTO			-20.29	-18.11	-14.20	-12.23	-10.45	-2.95	-1.25	0.00	1.25		
DISTANZE PARZIALI			2.18	3.91	1.97	1.78	7.50	1.70		10.75			
QUOTE PROGETTO			2.84	4.30	6.90	6.98	6.82	6.33	6.23	6.18	6.23		

AREA		
Scavo:	0.00	mq
Rilevato:	90.32	mq
Inerbimento:	6.69	mq
Scotico:	8.37	mq
Prep. p. posa:	41.82	ml
Comp. scavo:	0.00	ml
Gradonatura:	0.00	ml
Demolizione:	0.00	ml

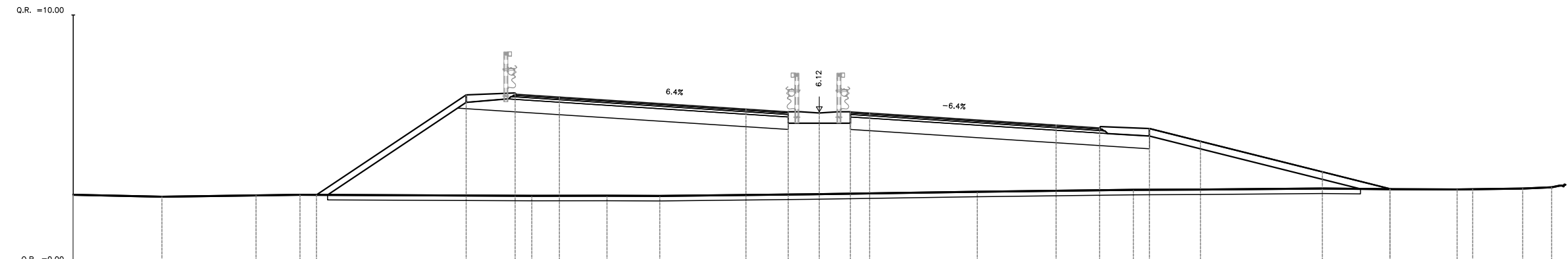
PROGRESSIVA 10+000.000



DISTANZE TERRENO	0.00	-25.01	-15.30	-11.23	-3.30	-1.19	0.80	4.06	6.72	13.29	28.02	36.69			
QUOTE TERRENO	2.78	2.80	2.86	2.87	2.93	2.71	3.00	3.00	3.01	3.03	2.98	3.68			
DISTANZE PROGETTO		-20.22	-15.30	-14.20	-12.23	-10.45	-2.95	-1.25	0.00	1.25	9.51	11.26	13.26	23.27	26.23
DISTANZE PARZIALI		4.83	1.10	1.97	1.75	7.50	1.70	7.50	1.75	1.97	9.97				
QUOTE PROGETTO		2.63	6.11	6.84	6.92	6.76	6.28	6.17	6.12	6.17	5.64	5.52	5.49	2.99	6.24

AREA		
Scavo:	0.00	mq
Rilevato:	91.64	mq
Inerbimento:	6.60	mq
Scotico:	8.31	mq
Prep. p. posa:	41.53	ml
Comp. scavo:	0.00	ml
Gradonatura:	0.00	ml
Demolizione:	0.00	ml

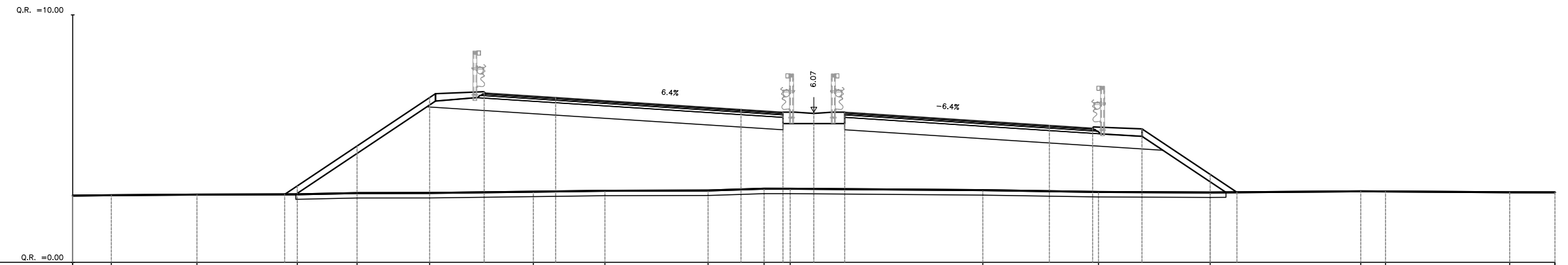
PROGRESSIVA 10+025.000



DISTANZE TERRENO	0.00	-26.43	-22.65	-20.88	-11.56	-8.54	-6.42	-0.40	6.35	12.63	15.33	20.23	22.95	25.65	28.28	29.45		
QUOTE TERRENO	2.78	2.71	2.76	2.78	2.74	2.75	2.74	2.80	2.91	2.98	3.00	3.04	3.01	3.00	3.04	3.09		
DISTANZE PROGETTO				-20.22	-14.20	-12.23	-10.45	-2.95	-1.25	-0.00	1.25	9.52	11.27	13.27	15.33	20.23	22.95	26.24
DISTANZE PARZIALI					6.02	1.97	1.75	7.50	1.70		7.50	1.75	1.97	2.05	4.90	2.72		
QUOTE PROGETTO				2.78	6.79	6.87	6.71	6.23	6.12	6.07	6.12	5.58	5.47	5.44	4.93	3.71	3.02	6.26

AREA		
Scavo:	0.00	mq
Rilevato:	86.68	mq
Inerbimento:	4.98	mq
Scotico:	7.53	mq
Prep. p. posa:	37.65	ml
Comp. scavo:	0.00	ml
Gradonatura:	0.00	ml
Demolizione:	0.00	ml

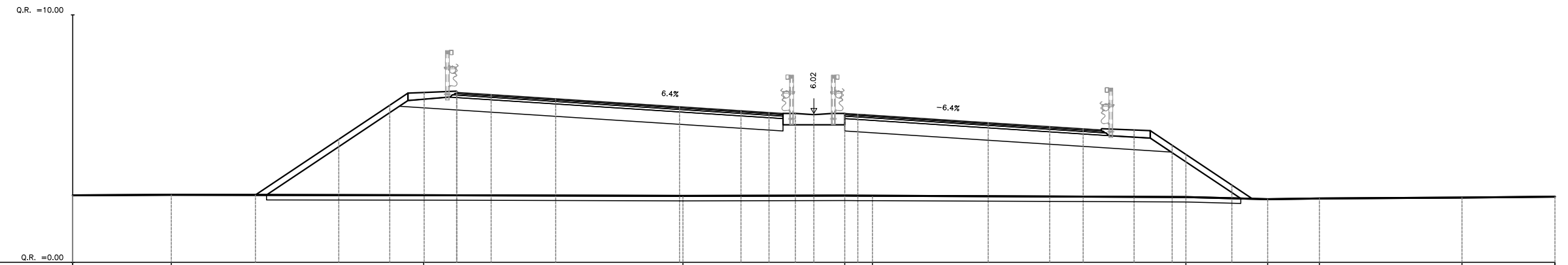
PROGRESSIVA 10+050.000



DISTANZE TERRENO	0.00	-28.44	-24.97	-20.91	-18.49	-15.55	-13.35	-11.36	-8.46	-4.28	-2.01	-0.96	6.84	11.52	16.04	22.14	23.14	28.17	36.69
QUOTE TERRENO	2.69	2.71	2.74	2.75	2.80	2.80	2.85	2.89	2.90	2.98	2.97	2.92	2.84	2.82	2.87	2.86	2.83	2.83	
DISTANZE PROGETTO				-21.42	-18.49	-15.55	-13.35	-10.45		-2.95	-1.25	-0.00	1.25	9.53	11.28	13.28	16.04	17.13	
DISTANZE PARZIALI					2.94	2.21	2.90		7.50		1.70		10.78		1.75	1.97	2.76	1.08	
QUOTE PROGETTO				2.75	4.70	6.66	6.89	6.66		6.18	6.07	6.02	6.07	5.53	5.42	5.39	3.55	2.83	

AREA		
Scavo:	0.00	mq
Rilevato:	96.94	mq
Inerbimento:	5.09	mq
Scotico:	7.89	mq
Prep. p. posa:	37.65	ml
Comp. scavo:	0.00	ml
Gradonatura:	0.00	ml
Demolizione:	0.00	ml

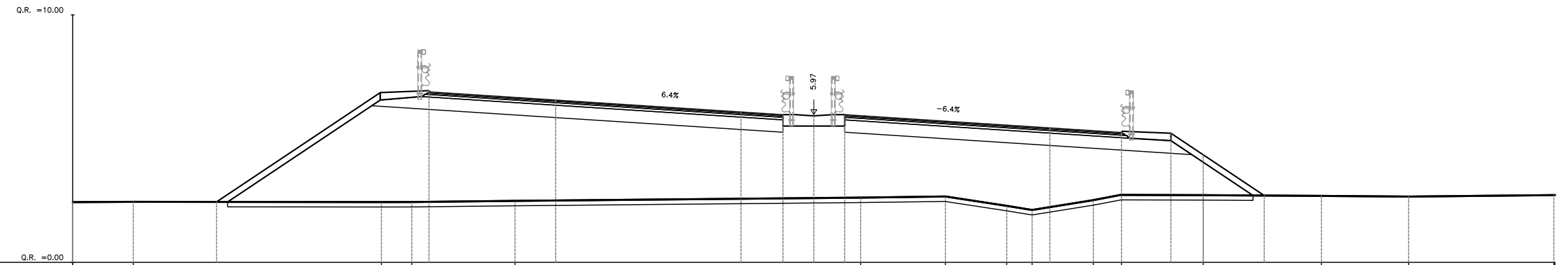
PROGRESSIVA 10+075.000



DISTANZE TERRENO	0.00	-26.01	-15.79	-5.30	1.28	2.37	15.06	18.37	20.46	26.24	39.69										
QUOTE TERRENO	2.71	2.73	2.71	2.68	2.70	2.69	2.64	2.55	2.58	2.62	2.65										
DISTANZE PROGETTO		-22.61	-19.23	-17.17	-15.77	-14.46	-13.06	-10.45	-5.44	-2.95	-1.81	-0.75	0.25	1.78	7.06	9.55	10.90	12.96	14.51	16.92	
DISTANZE PARZIALI			3.37	2.07	2.70	1.40	2.62	5.01	2.49	1.13			8.87		2.49	1.35	2.06	3.96			
QUOTE PROGETTO		2.72	4.97	6.35	6.86	6.92	6.78	6.61	6.29	6.13	6.05	6.02	5.98	5.98	5.64	5.48	5.40	5.35	4.73	3.12	

AREA		
Scavo:	0.00	mq
Rilevato:	107.30	mq
Inerbimento:	5.12	mq
Scotico:	8.32	mq
Prep. p. posa:	41.51	ml
Comp. scavo:	0.00	ml
Gradonatura:	0.00	ml
Demolizione:	0.00	ml

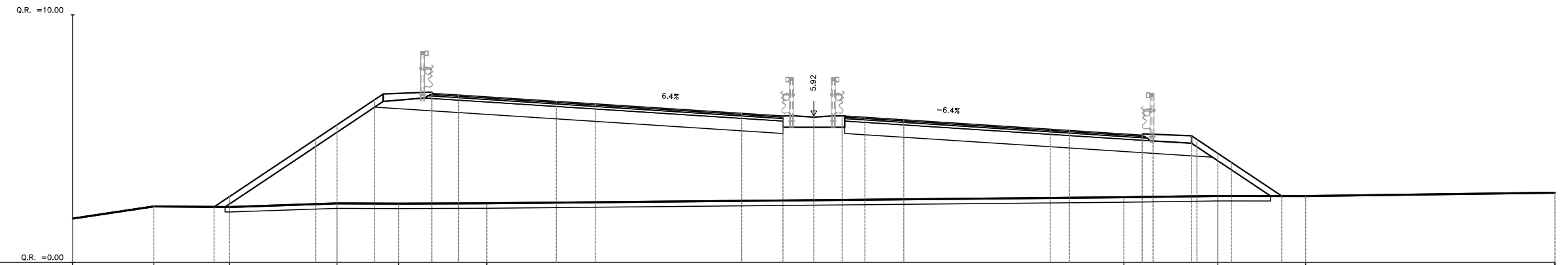
PROGRESSIVA 10+100.000



DISTANZE TERRENO	0.00	-27.55	-17.51	-16.28	-12.10		1.89	5.33	7.81	8.84	11.31	12.42	15.76	20.55	24.08	39.06
QUOTE TERRENO	6.43	2.44	2.43	2.44	2.48		2.61	2.66	2.28	2.12	2.51	2.72	2.71	2.68	2.66	2.72
DISTANZE PROGETTO		-24.18	-17.55	-15.58	-10.45		-2.95	-1.25	0.00	1.25		9.56	12.45	14.45	15.76	18.23
DISTANZE PARZIALI		6.63	1.97	5.10	7.50	1.70	7.50	2.90	1.97	1.31	2.47					
QUOTE PROGETTO		2.44	6.86	6.94	6.56	6.08	5.97	5.92	5.97	5.43	5.25	5.22	4.34	2.70		

AREA		
Scavo:	0.00	mq
Rilevato:	107.49	mq
Inerbimento:	5.10	mq
Scotico:	8.47	mq
Prep. p. posa:	42.14	ml
Comp. scavo:	0.00	ml
Gradonatura:	0.00	ml
Demolizione:	0.00	ml

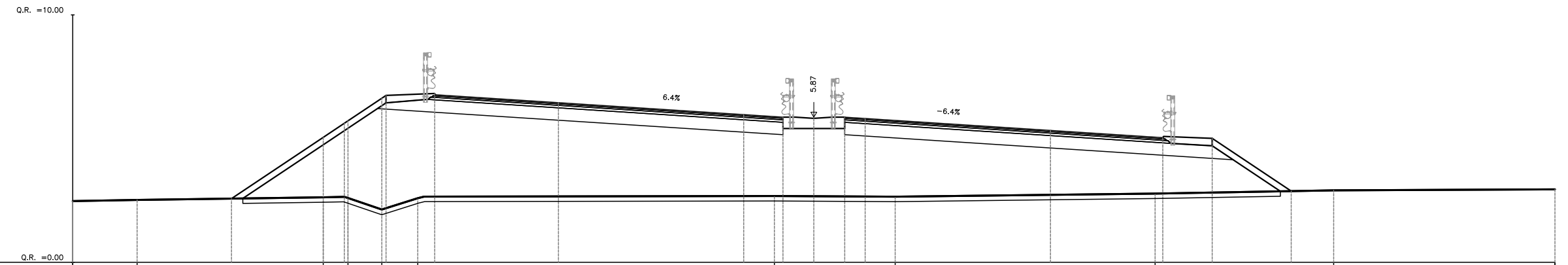
PROGRESSIVA 10+125.000



DISTANZE TERRENO	0.00	-26.72	-23.66	-19.30	-16.81	-13.24							12.55	16.36	19.91	39.69									
QUOTE TERRENO	1.77	2.26	2.23	2.38	2.37	2.38							2.63	2.68	2.68	2.61									
DISTANZE PROGETTO			-24.28	-20.17	-17.79	-15.46	-14.38		-10.42	-8.85		-2.92	-1.25	0.00	1.15	3.64		9.57		13.29	15.29	16.36	18.94		
DISTANZE PARZIALI					2.83	2.23	1.08	3.96		1.57		5.93		1.67	4.89		5.92			3.72	2.00	3.65			
QUOTE PROGETTO			2.24	4.98	6.57	6.88	6.76		6.51	6.41		6.03	5.92	5.87	5.92	5.76		5.38		5.14	5.11	4.40	2.68		

AREA		
Scavo:	0.00	mq
Rilevato:	98.46	mq
Inerbimento:	4.83	mq
Scotico:	8.43	mq
Prep. p. posa:	42.00	ml
Comp. scavo:	0.00	ml
Gradonatura:	0.00	ml
Demolizione:	0.00	ml

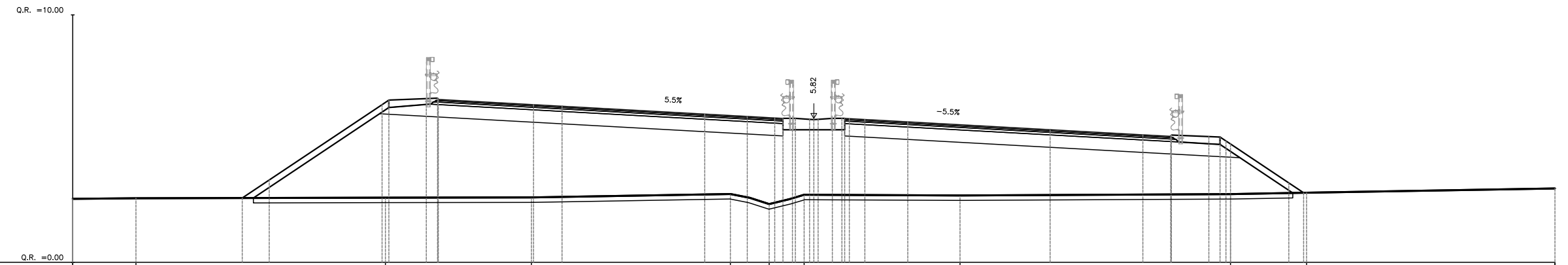
PROGRESSIVA 10+150.000



DISTANZE TERRENO	0.00	-27.39	-19.86	-18.86	-17.49	-16.04	-1.60	3.29	13.81	21.04	36.69				
QUOTE TERRENO	6.47	2.52	2.63	2.60	2.13	2.59	2.68	2.65	2.78	2.91	2.95				
DISTANZE PROGETTO		-23.57	-19.86	-18.86	-17.49	-15.35	-10.34	-2.84	-1.25	-0.00	1.25	9.58	14.13	16.13	19.32
DISTANZE PARZIALI		3.71	2.37	2.14	5.01	7.50	1.59	10.83	4.55	1.97	3.20	19.32			
QUOTE PROGETTO		2.57	5.05	5.72	6.63	6.62	6.45	5.97	5.87	5.82	5.87	5.33	5.04	5.01	2.88

AREA		
Scavo:	0.00	mq
Rilevato:	95.54	mq
Inerbimento:	4.79	mq
Scotico:	8.44	mq
Prep. p. posa:	42.07	ml
Comp. scavo:	0.00	ml
Gradonatura:	0.00	ml
Demolizione:	0.00	ml

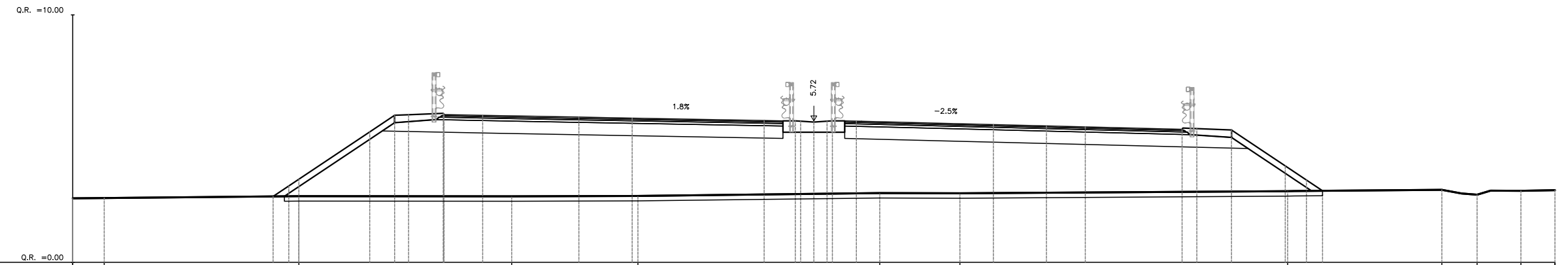
PROGRESSIVA 10+175.000



DISTANZE TERRENO	0.00	-27.44	-17.34	-11.43	-3.38	-1.81	-0.39	5.92	16.87	19.95	30.00							
QUOTE TERRENO	6.87	2.59	2.61	2.62	2.76	2.35	2.73	2.70	2.76	2.81	2.89							
DISTANZE PROGETTO		-23.14	-17.48	-11.35	-4.42	-2.69	-0.17	1.13	3.80	9.56	13.32	14.44	15.99	19.23				
DISTANZE PARZIALI		1.09	4.57	1.79	4.34	1.15	5.78	1.72	1.11	5.39	3.76	1.12	1.55	3.24				
QUOTE PROGETTO		2.60	3.33	6.37	6.62	6.37	6.31	5.99	5.90	5.84	5.78	5.82	5.68	5.36	5.15	5.09	5.08	3.21

AREA		
Scavo:	0.00	mq
Rilevato:	86.12	mq
Inerbimento:	4.58	mq
Scotico:	8.41	mq
Prep. p. posa:	42.02	ml
Comp. scavo:	0.00	ml
Gradonatura:	0.00	ml
Demolizione:	0.00	ml

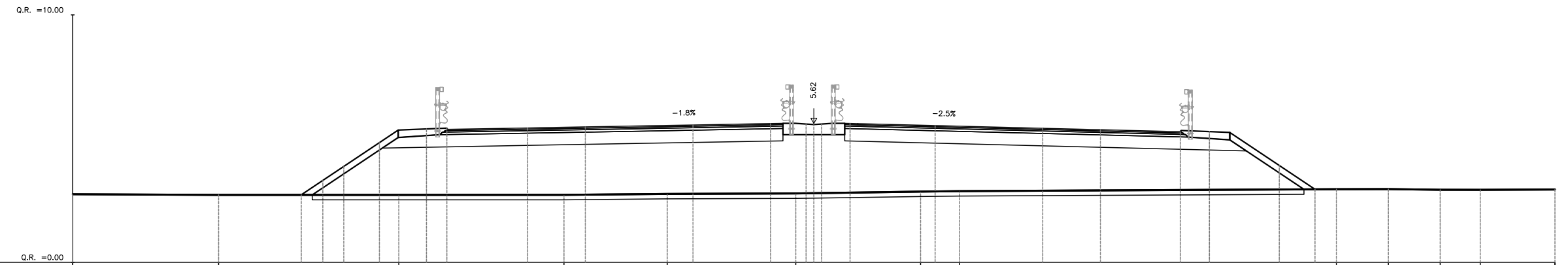
PROGRESSIVA 10+225.000



DISTANZE TERRENO	0.00	-28.73	-20.85	-12.23	-7.12	2.67	5.91	19.18	25.42	26.85	28.62	36.09										
QUOTE TERRENO	2.59	2.60	2.67	2.67	2.68	2.80	2.79	2.87	2.93	2.73	2.89	2.92										
DISTANZE PROGETTO		-21.89	-20.85	-17.98	-16.97	-15.00	-13.41	-9.51	-7.35	-2.01	-0.74	0.00	0.54	1.72	7.27	9.42	10.99	14.91	16.91	19.08	20.59	
DISTANZE PARZIALI				1.01	1.97	1.60	3.89	2.16	5.34	9.28	2.15	1.57	3.92	2.00	2.18							
QUOTE PROGETTO		2.66	3.36	5.27	5.94	6.02	5.94	5.87	5.83	5.73	5.72	5.70	5.71	5.57	5.51	5.47	5.38	5.35	3.90	2.89		

AREA		
Scavo:	0.00	mq
Rilevato:	72.69	mq
Inerbimento:	4.21	mq
Scotico:	8.03	mq
Prep. p. posa:	40.14	ml
Comp. scavo:	0.00	ml
Gradonatura:	0.00	ml
Demolizione:	0.00	ml

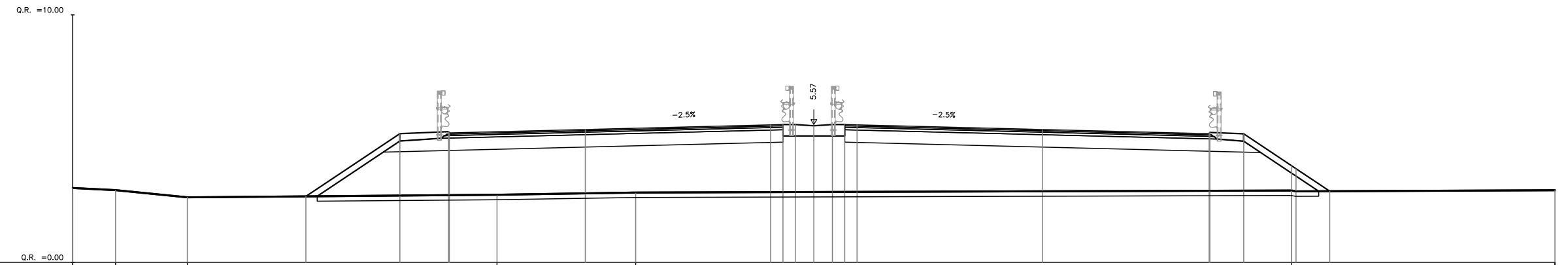
PROGRESSIVA 10+275.000



DISTANZE TERRENO	0.00	-24.09	-16.80	-10.12	-5.93	-0.73	4.32	5.90	21.15	23.26	25.35	26.98	30.00							
QUOTE TERRENO	2.75	2.72	2.72	2.73	2.76	2.78	2.86	2.88	2.95	2.96	2.93	2.93	2.94							
DISTANZE PROGETTO		-20.75	-19.03	-17.59	-15.68	-11.58	-9.25	-4.89	-1.75	-0.75	0.60	0.31	1.47	4.91	9.27	11.60	14.84	16.01	18.84	20.29
DISTANZE PARZIALI			1.44	1.14	3.24	2.33	4.36	3.14					3.14	4.36	2.34	3.24	1.14	2.01	1.44	
QUOTE PROGETTO		2.73	3.88	4.84	5.39	5.43	5.47	5.55	5.61	5.62	5.59	5.61	5.53	5.42	5.36	5.28	5.28	3.91	2.95	

AREA		
Scavo:	0.00	mq
Rilevato:	70.12	mq
Inerbimento:	4.18	mq
Scotico:	8.11	mq
Prep. p. posa:	40.54	ml
Comp. scavo:	0.00	ml
Gradonatura:	0.00	ml
Demolizione:	0.00	ml

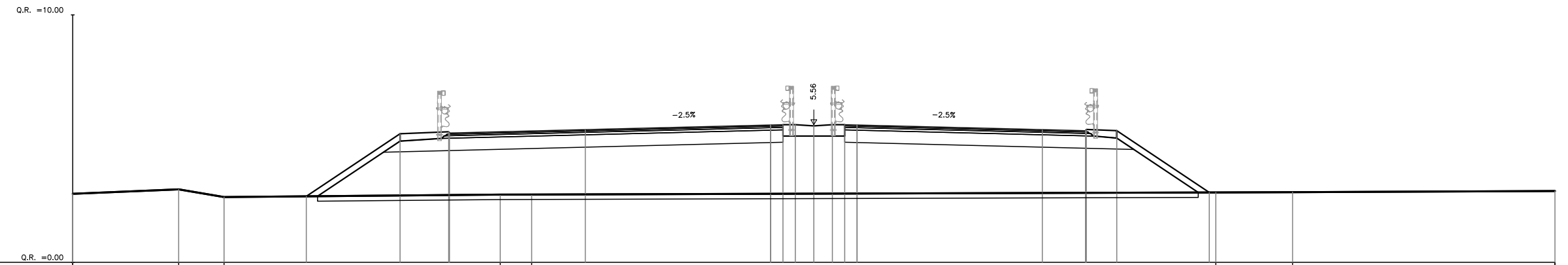
PROGRESSIVA 10+300.000



DISTANZE TERRENO	0.00	-28.26	-25.36		-12.83	-7.21						19.34	0.00					
QUOTE TERRENO	3.80	2.92	2.63		2.73	2.82						2.90	2.91					
DISTANZE PROGETTO				-20.56	-16.76	-14.79		-9.25		-1.75	0.00	1.25		9.25	16.00	17.40	19.34	20.88
DISTANZE PARZIALI				3.80	1.97		5.51		7.50		7.50		6.75		1.37	1.94	1.36	
QUOTE PROGETTO				2.67	5.20	5.28		5.37		5.56	5.52	5.57		5.37	5.20	5.19	3.90	2.87

AREA		
Scavo:	0.00	mq
Rilevato:	63.67	mq
Inerbimento:	4.26	mq
Scotico:	7.13	mq
Prep. p. posa:	35.65	ml
Comp. scavo:	0.00	ml
Gradonatura:	0.00	ml
Demolizione:	0.00	ml

PROGRESSIVA 10+302.321



DISTANZE TERRENO	0.00	-25.71	-23.87		-12.69	-11.42								16.27	19.38	30.00		
QUOTE TERRENO	2.77	2.95	2.64		2.74	2.74								2.82	2.83	2.88		
DISTANZE PROGETTO				-20.55	-16.75	-14.78		-9.25		-1.75	-0.75	0.75	1.75		9.25	11.00	12.26	16.01
DISTANZE PARZIALI				3.79	1.97		5.50		7.50				7.50		1.75	1.23	3.74	
QUOTE PROGETTO				2.67	5.20	5.28		5.36		5.55	5.56	5.56	5.55		5.36	5.32	5.32	2.82