PLANIMETRIA AREA DI PROGETTO
SCALA 1:5000

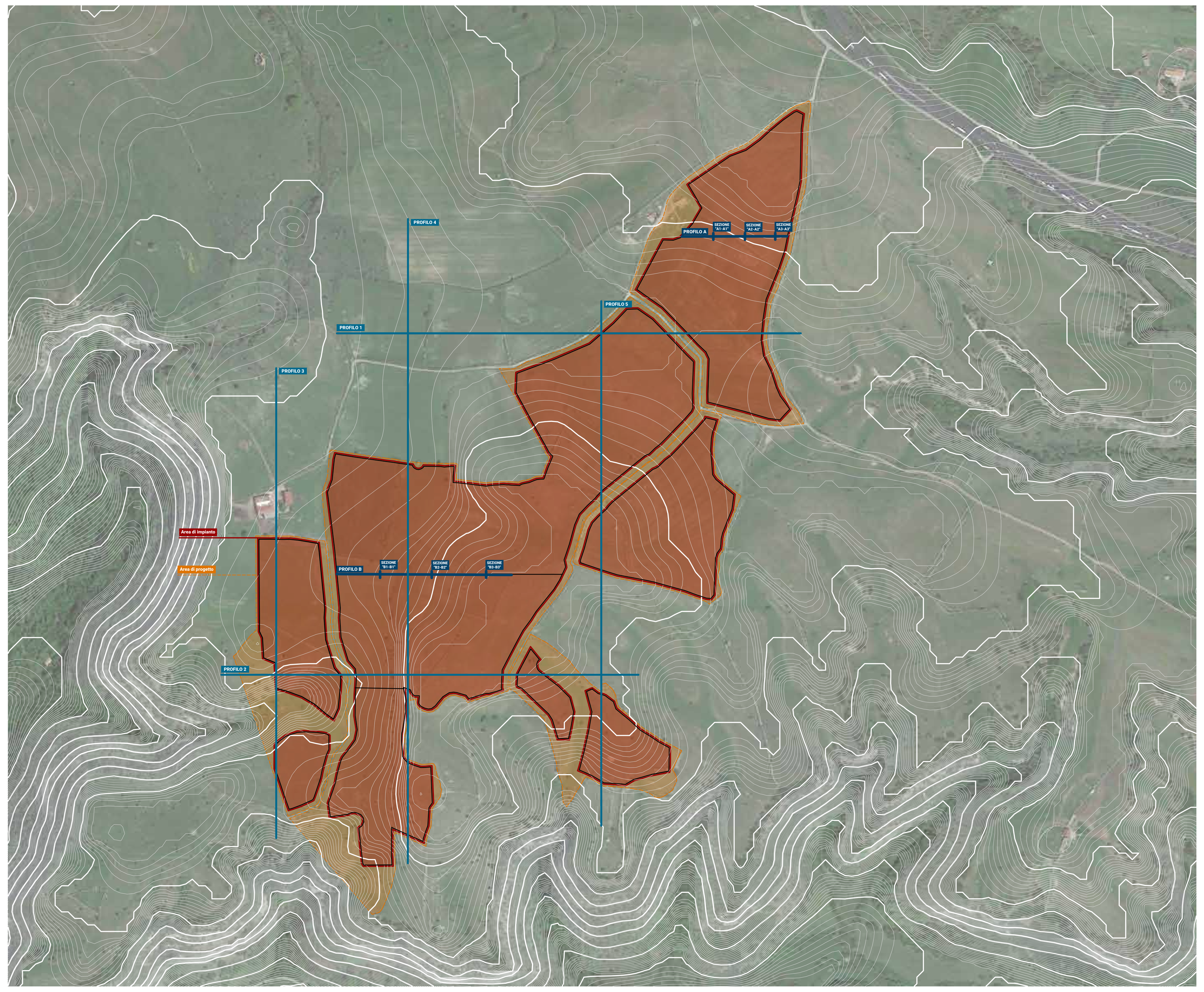

PROFILI LONGITUDINALI E SEZIONI RAPPRESENTATIVE
VIABILITA' D'IMPIANTO

Profilo : "A-A"

SCALA DISTANZE = 1 : 2000
SCALA QUOTE = 1 : 500

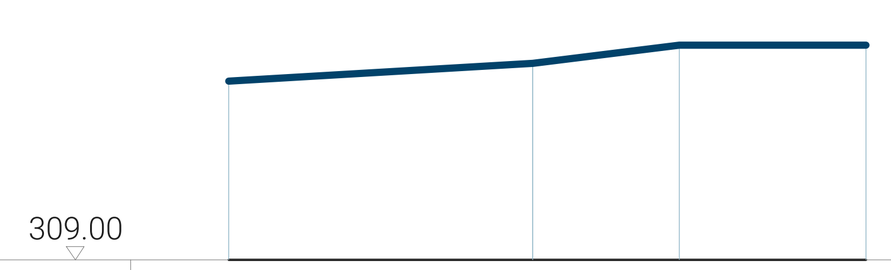

Distanze progressive	0.00	67.99	100.74	142.48
Quota Terreno	319.00	320.00	321.00	321.00

Sezione : "A1-A1"

SCALA DISTANZE = 1 : 200
SCALA QUOTE = 1 : 200

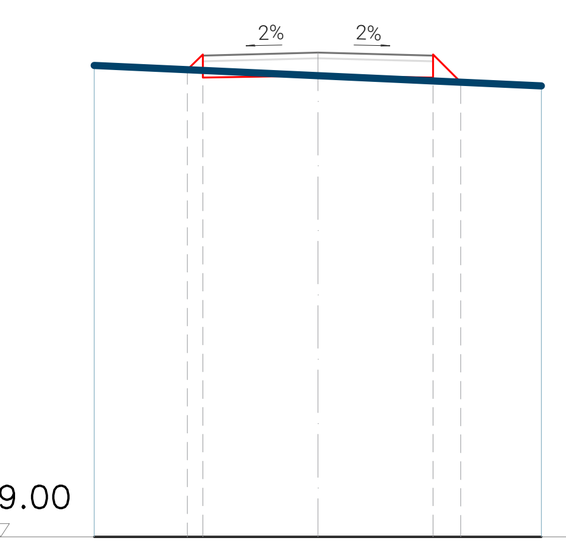

Distanze progressive	0.00	10.00
Quota Terreno	319.54	319.09

Sezione : "A2-A2"

SCALA DISTANZE = 1 : 200
SCALA QUOTE = 1 : 200

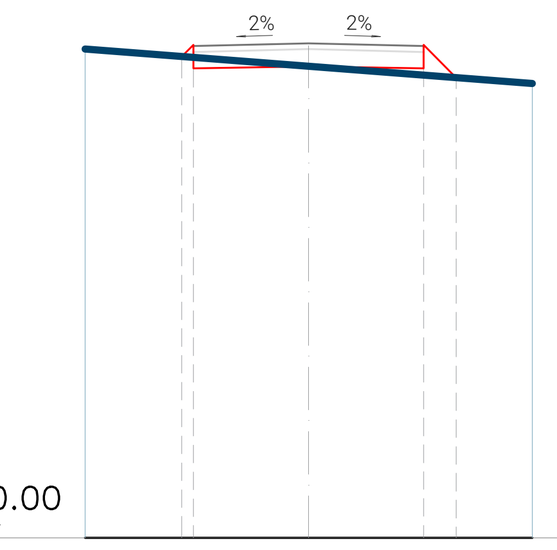

Distanze progressive	0.00	10.00
Quota Terreno	320.93	320.16

Sezione : "A3-A3"

SCALA DISTANZE = 1 : 200
SCALA QUOTE = 1 : 200

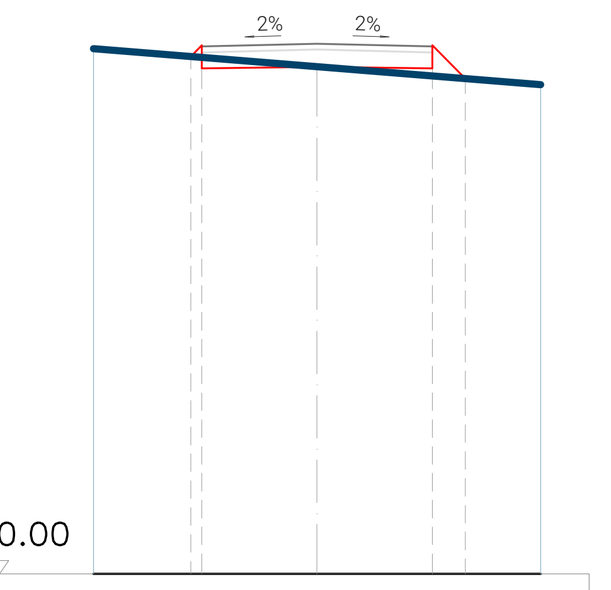

Distanze progressive	0.00	10.00
Quota Terreno	321.74	320.94

Profilo : "B-B"

SCALA DISTANZE = 1 : 2000
SCALA QUOTE = 1 : 500

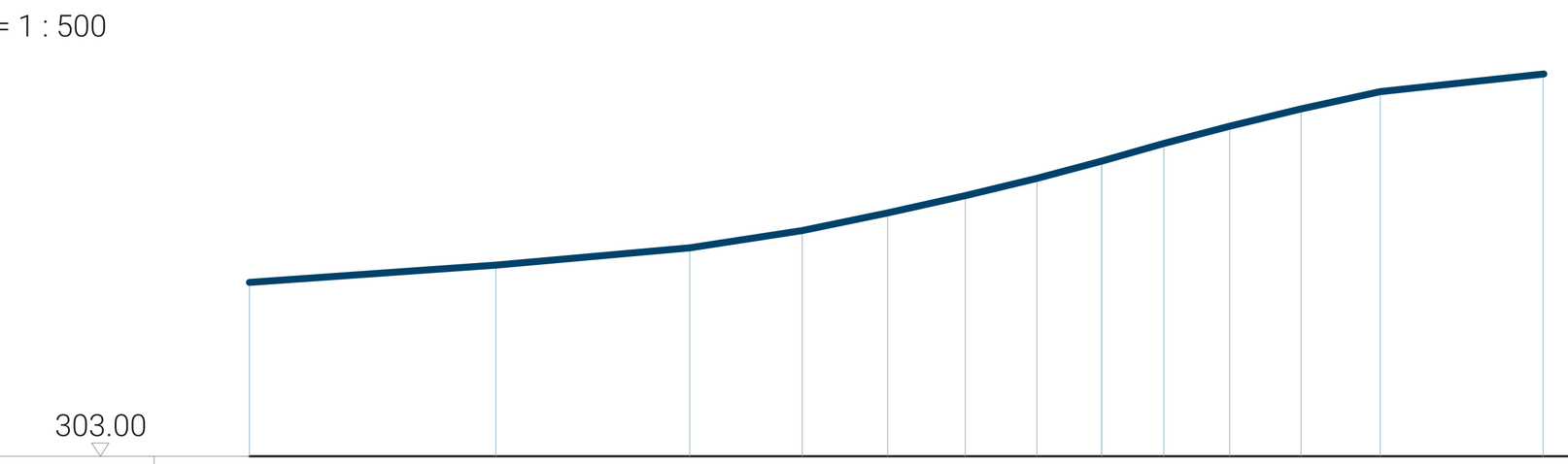

Distanze progressive	0.00	56.76	101.37	127.26	146.96	164.81	181.30	196.24	210.52	225.62	242.08	260.28	332.33
Quota Terreno	313.00	314.00	315.00	316.00	317.00	318.00	319.00	320.00	321.00	322.00	323.00	324.00	325.00

Sezione : "A1-A1"

SCALA DISTANZE = 1 : 200
SCALA QUOTE = 1 : 200

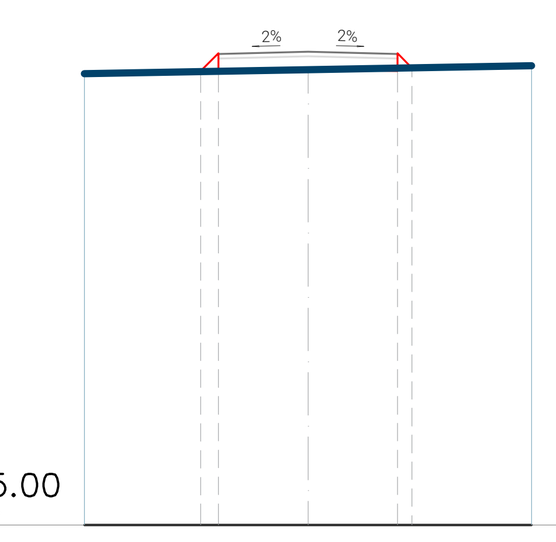

Distanze progressive	0.00	10.00
Quota Terreno	315.09	315.27

Sezione : "B2-B2"

SCALA DISTANZE = 1 : 200
SCALA QUOTE = 1 : 200

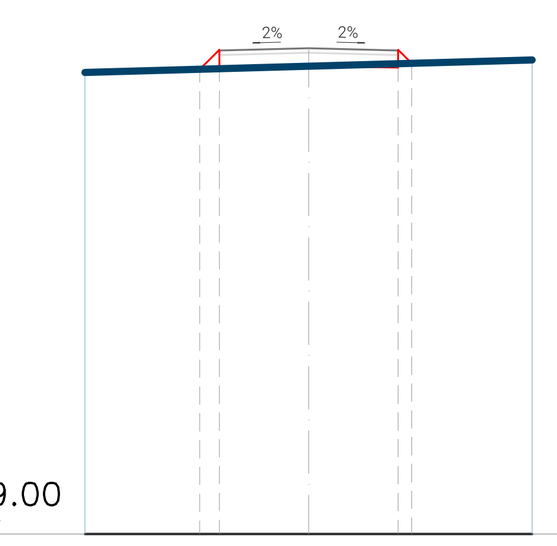

Distanze progressive	0.00	10.00
Quota Terreno	319.32	319.60

Sezione : "B3-B3"

SCALA DISTANZE = 1 : 200
SCALA QUOTE = 1 : 200

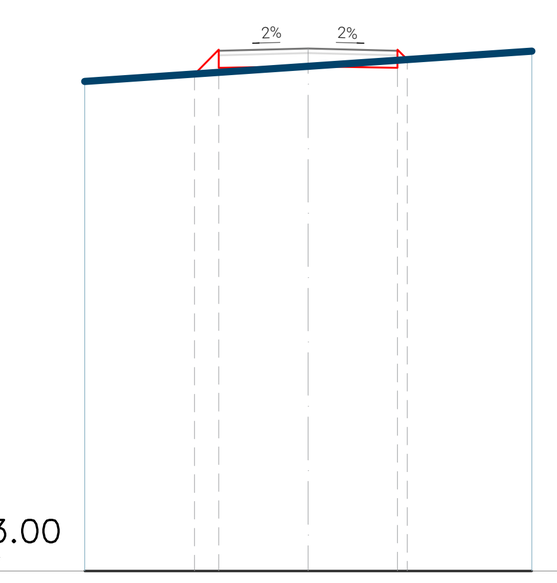

Distanze progressive	0.00	10.00
Quota Terreno	323.94	324.62

PROFILI LONGITUDINALI IMPIANTO
SCALA 1:2000

Profilo : "1-1"

SCALA DISTANZE = 1 : 2000
SCALA QUOTE = 1 : 500



Distanze progressive	0.00	51.60	101.43	166.32	482.51	518.48	672.05
Quota Terreno	311.00	312.00	313.00	314.00	315.00	315.00	315.00

Profilo : "2-2"

SCALA DISTANZE = 1 : 2000
SCALA QUOTE = 1 : 500

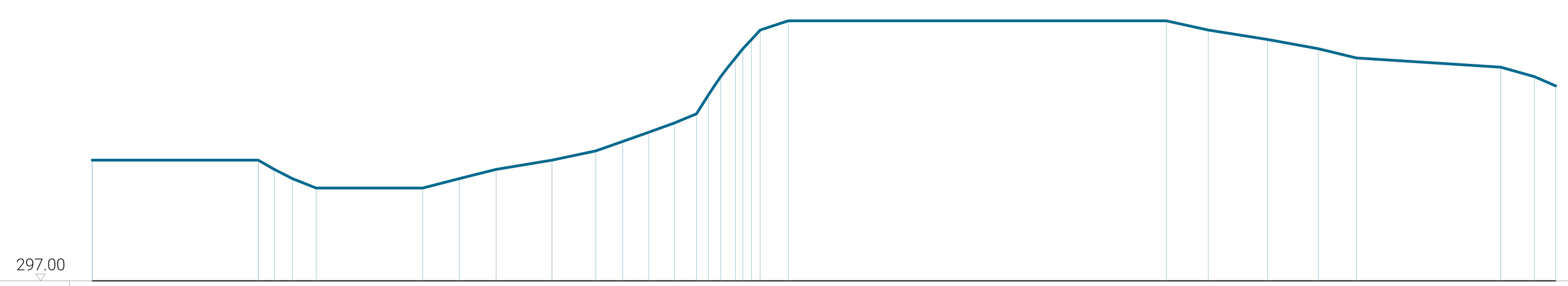

Distanze progressive	0.00	71.51	78.50	86.27	96.47	142.40	158.13	174.07	198.07	216.99	228.62	239.88	250.84	260.39	265.54	270.84	277.16	280.39	284.14	287.90	299.99	462.90	481.02	506.59	528.43	544.83	607.08	621.54	630.69
Quota Terreno	310.00	310.00	309.00	308.00	307.00	307.00	308.00	309.00	310.00	311.00	312.00	313.00	314.00	315.00	317.00	319.00	321.00	322.00	323.00	324.00	325.00	325.00	324.00	323.00	322.00	321.00	320.00	319.00	318.00

Profilo : "3-3"

SCALA DISTANZE = 1 : 2000
SCALA QUOTE = 1 : 500



Distanze progressive	0.00	50.10	175.76	269.03	436.46	448.87	461.82	467.10	471.57	475.36	479.20	482.73	486.22	489.74	493.21	496.76	528.70	531.49	541.51	545.39	549.11	552.76	556.38	560.00	563.57	567.16	570.72	579.94	685.04	692.20	696.50	700.77	704.91	709.06	713.24
Quota Terreno	309.00	310.00	311.00	312.00	312.00	311.00	310.00	309.00	308.00	307.00	306.00	305.00	304.00	303.00	302.00	301.00	300.00	300.00	301.00	302.00	303.00	304.00	305.00	306.00	307.00	308.00	309.00	310.00	310.00	309.00	308.00	307.00	306.00	305.00	304.00

Profilo : "5-5"

SCALA DISTANZE = 1 : 2000
SCALA QUOTE = 1 : 500

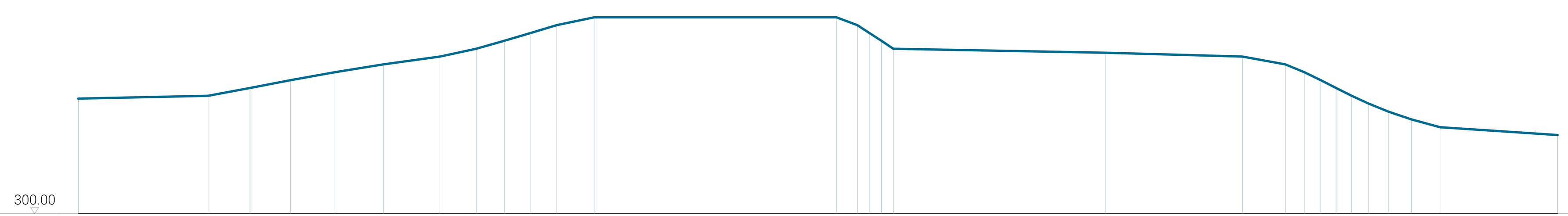

Distanze progressive	0.00	66.00	87.37	108.05	130.61	155.24	184.06	202.49	216.82	230.25	243.51	262.53	385.91	396.48	402.59	408.74	414.73	523.00	592.52	614.31	623.98	632.37	640.18	648.13	656.78	666.76	678.51	693.09	752.91
Quota Terreno	314.64	315.00	316.00	317.00	318.00	319.00	320.00	321.00	322.00	323.00	324.00	325.00	325.00	324.00	323.00	322.00	321.00	320.49	320.00	319.00	318.00	317.00	316.00	315.00	314.00	313.00	312.00	311.00	310.00

Profilo : "4-4"

SCALA DISTANZE = 1 : 2000
SCALA QUOTE = 1 : 500

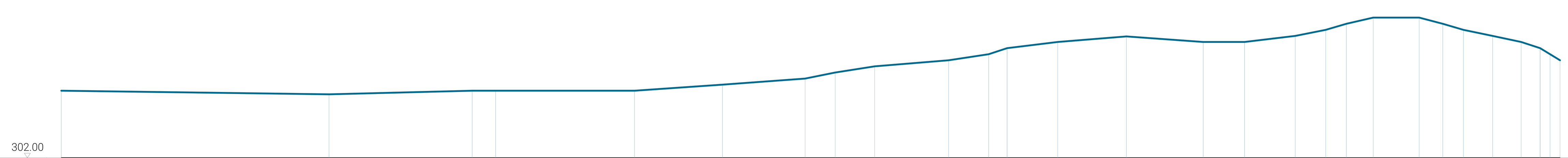

Distanze progressive	0.00	175.60	269.45	284.90	375.97	433.67	487.86	507.56	533.47	581.99	608.21	620.37	653.55	698.60	748.97	776.07	809.28	829.28	842.84	860.43	890.62	906.10	919.64	938.80	957.52	969.91	976.45	982.94
Quota Terreno	313.00	312.42	313.00	313.00	313.00	314.00	315.00	316.00	317.00	318.00	319.00	320.00	321.00	321.91	321.00	321.00	322.00	323.00	324.00	325.00	325.00	324.00	323.00	322.00	321.00	320.00	319.00	318.00

REGIONE SARDEGNA
Provincia di Sassari
SILIGO

Realizzazione di un Parco Agrivoltaico Avanzato di potenza nominale pari a 30 MWp denominato "SILIGO" sito nel Comune di Siligo (SS)

Località "Lazzareddu"

OGGETTO	PROGETTO DEFINITIVO	SIL-PDT06-R1
ELABORATO	**PROFILI LONGITUDINALI E SEZIONI RAPPRESENTATIVE VIABILITA' DI IMPIANTO**	CODICE ELABORATO

Data	Revisione	Descrizione	Elaborazione	Approvazione
Novembre 2022	00	Emissione per procedura di VIA	Dott.ssa Ilaria Castagnetti	**Enerland Italia**
Agosto 2023	01	Integrazione documentale	Dott.ssa Ilaria Castagnetti	**Enerland Italia**

TEAM:
Ing. Annamaria PALMISANO
Ing. Emanuele CANTERINO
Dott. Claudio BERTOLLO
Dott. Guglielmo QUADRIO
Dott.ssa Ilaria CASTAGNETTI
Dott. Giovanni CARBONE
Dott. Lorenzo TRESSO
Dott. Lorenzo GIORDANO

PROGETTO:
IMPIANTO AGRIVOLTAICO AVANZATO
SILIGO

TIMBRO E FIRMA DEL PROFESSIONISTA INCARICATO:
Ing. Emanuele CANTERINO

EMANUELE CANTERINO
12.09.2023 17:07:18
GMT+01:00

PROPONENTE:
Energia Pulita Italiana 7 S.R.L.

SEDE LEGALE:
Via del Rondone, 3
40122 - Bologna (BO)

REFERENTE:
Diego Gonzalez Caceres

DATA: **11/08/2023**

SCALA: -

FORMATO: **A0**

ENERLAND ITALIA