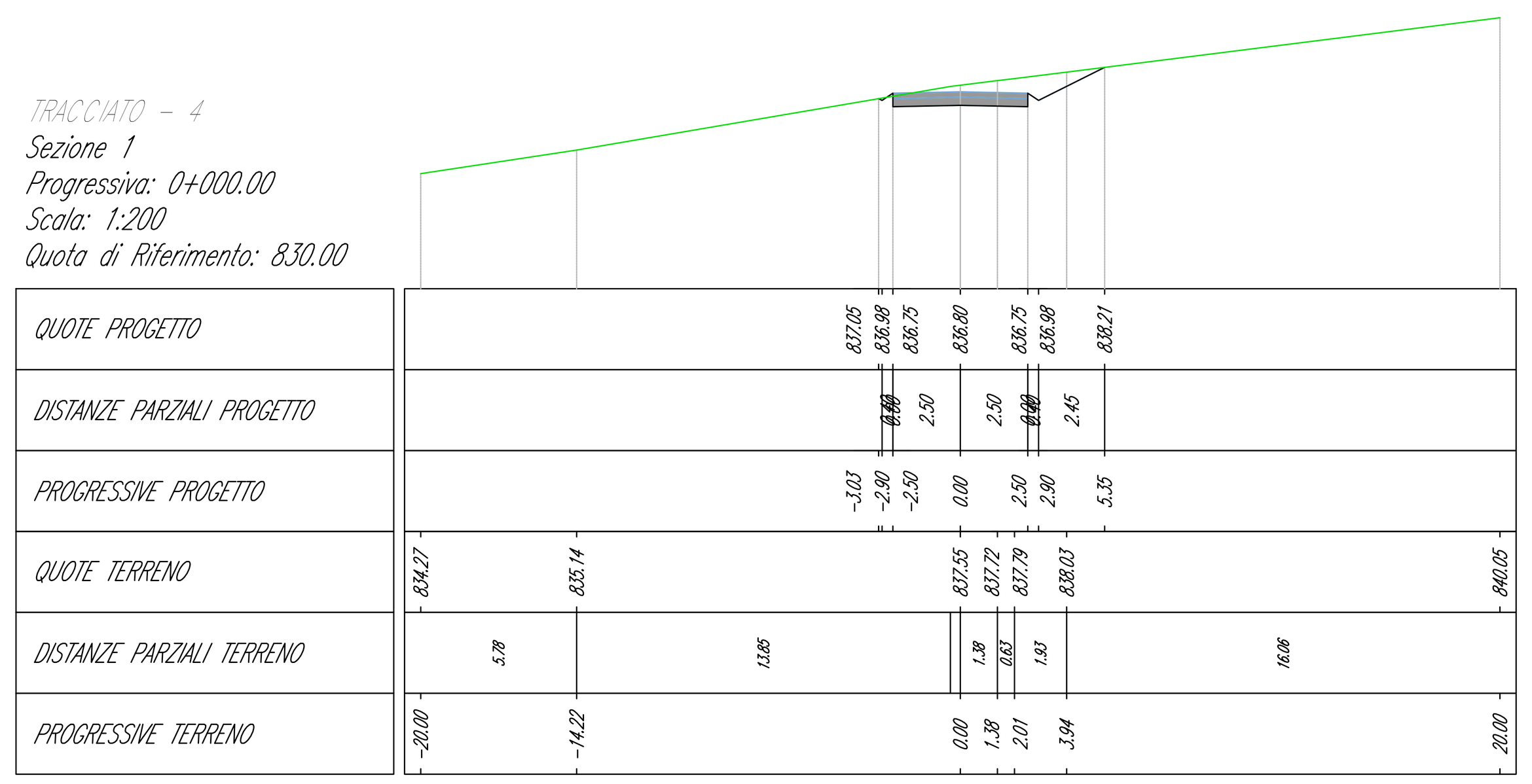

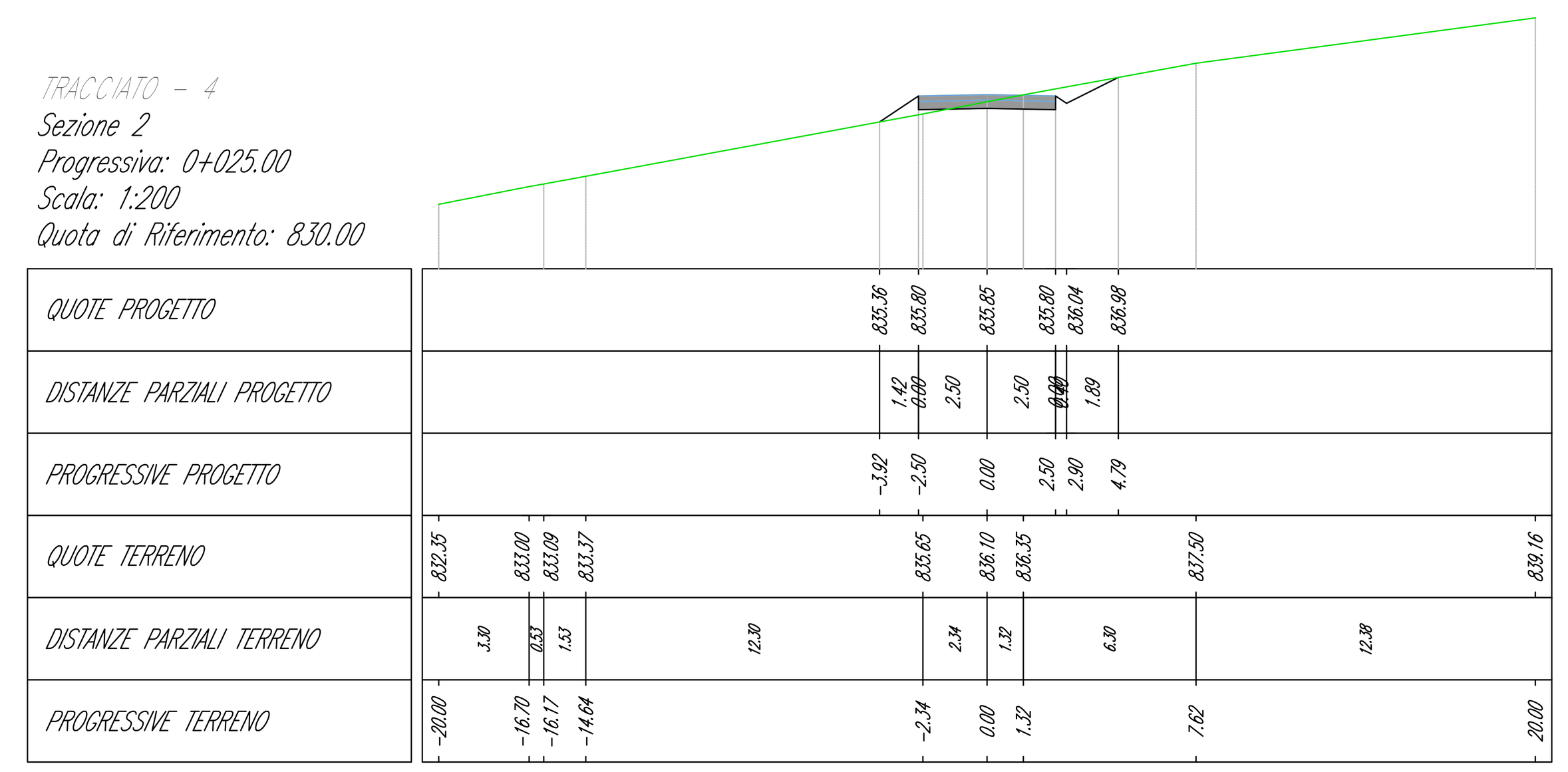



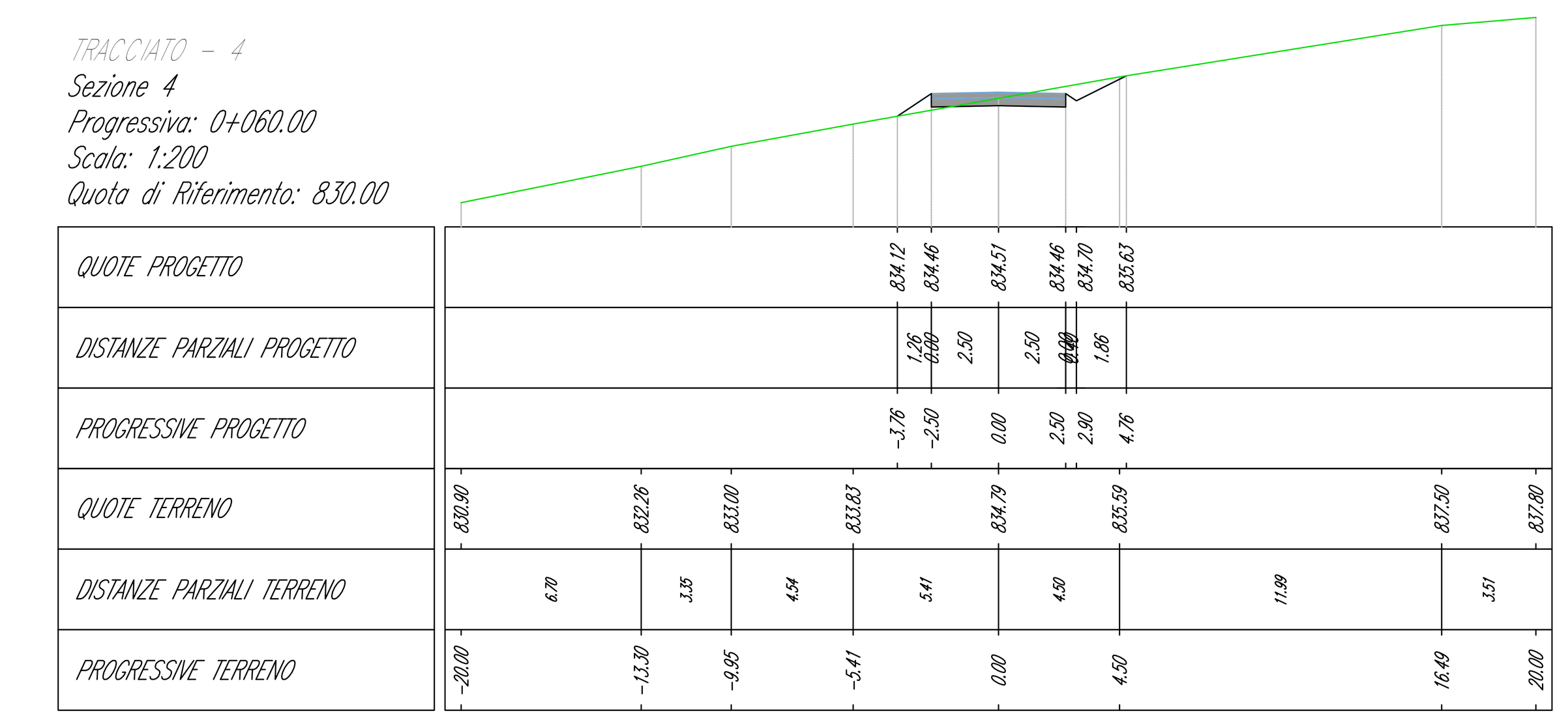

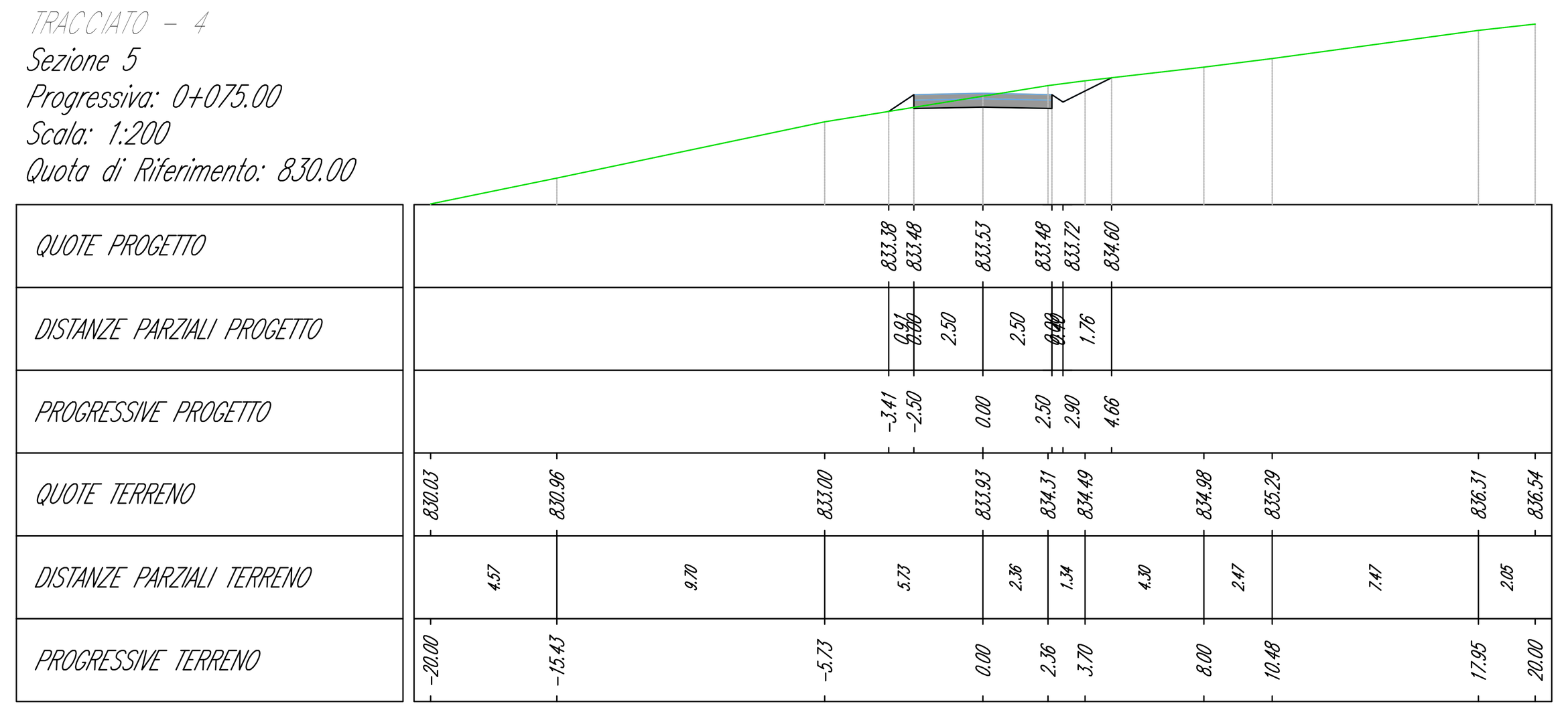

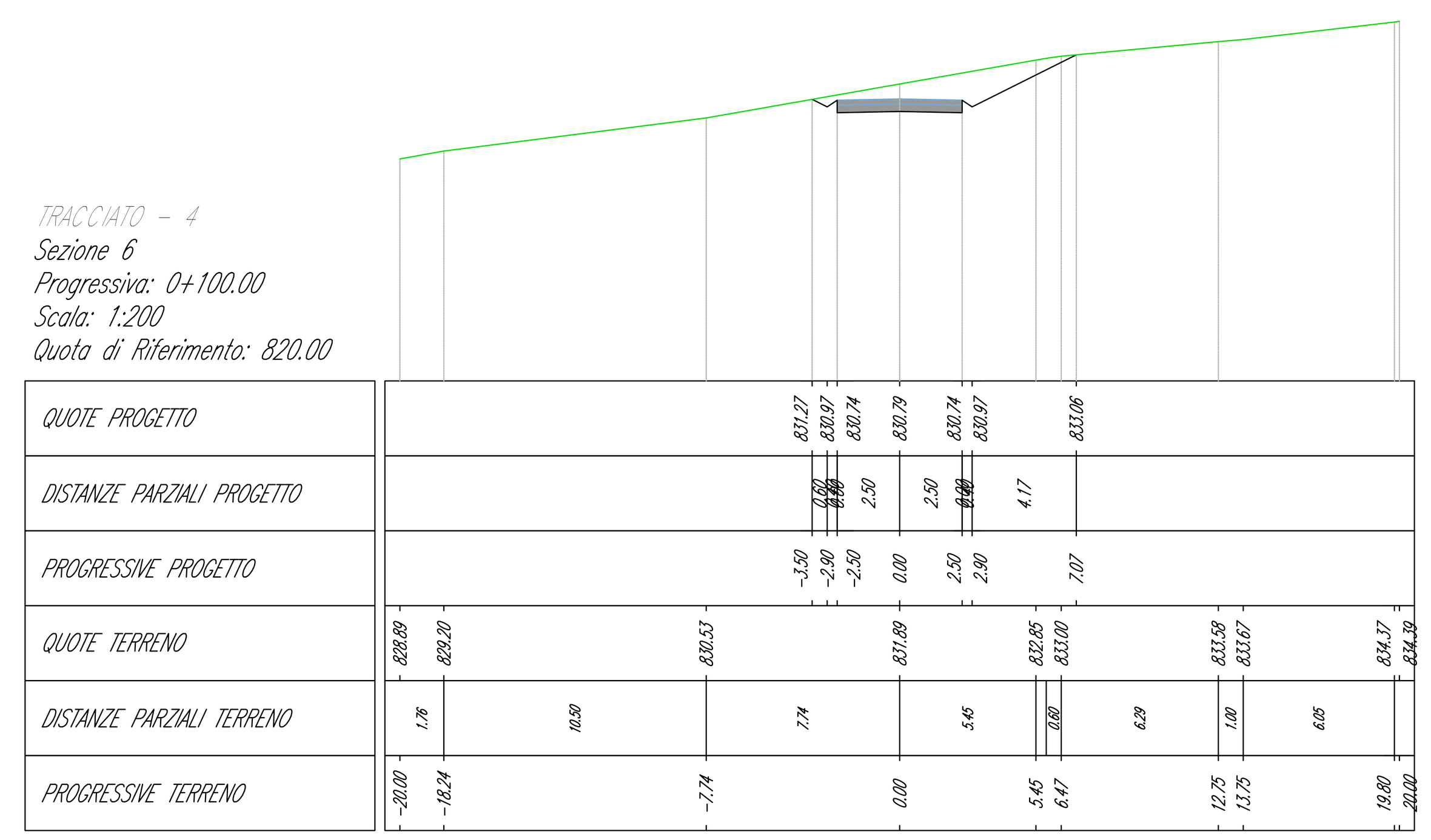

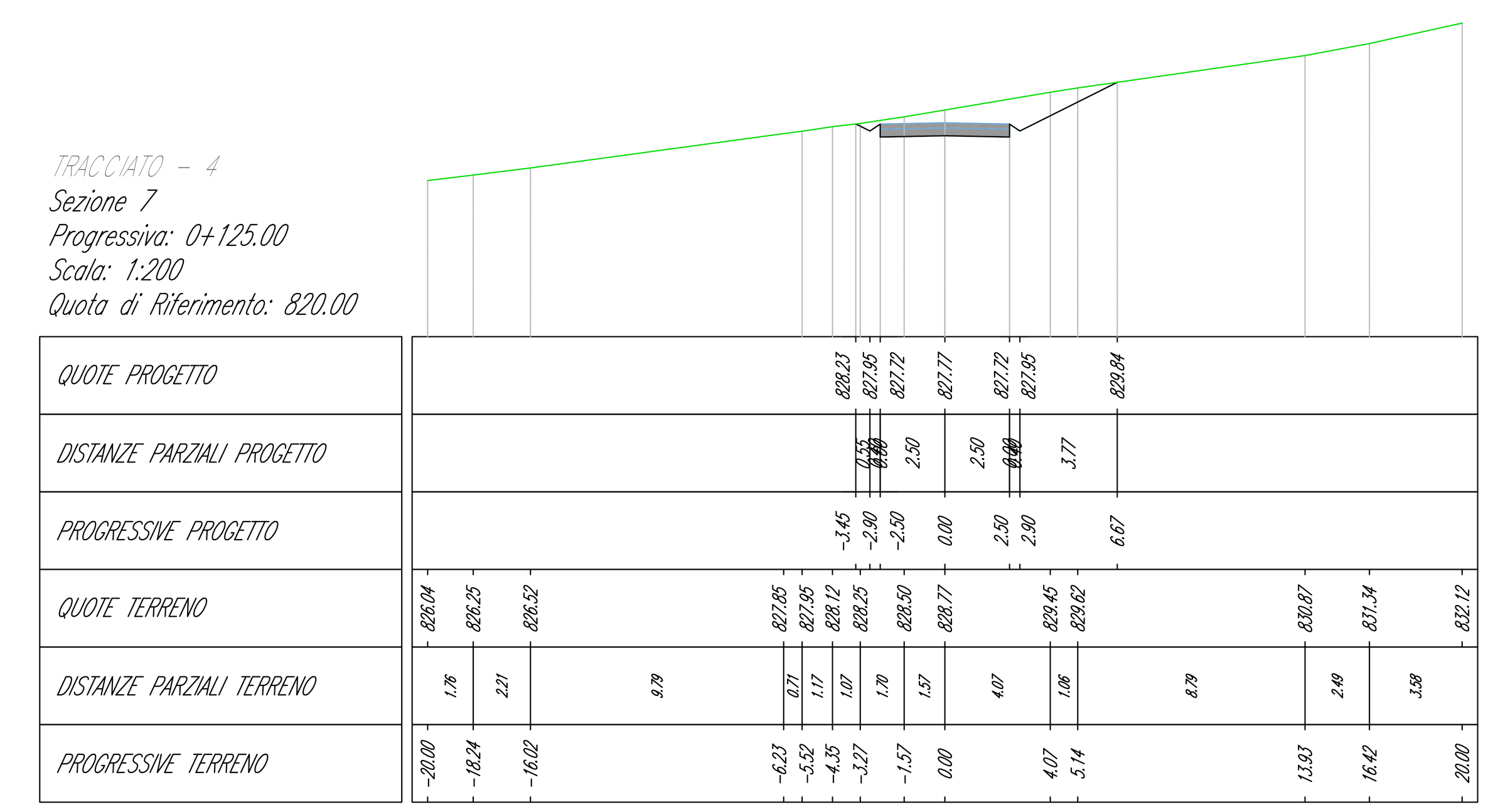



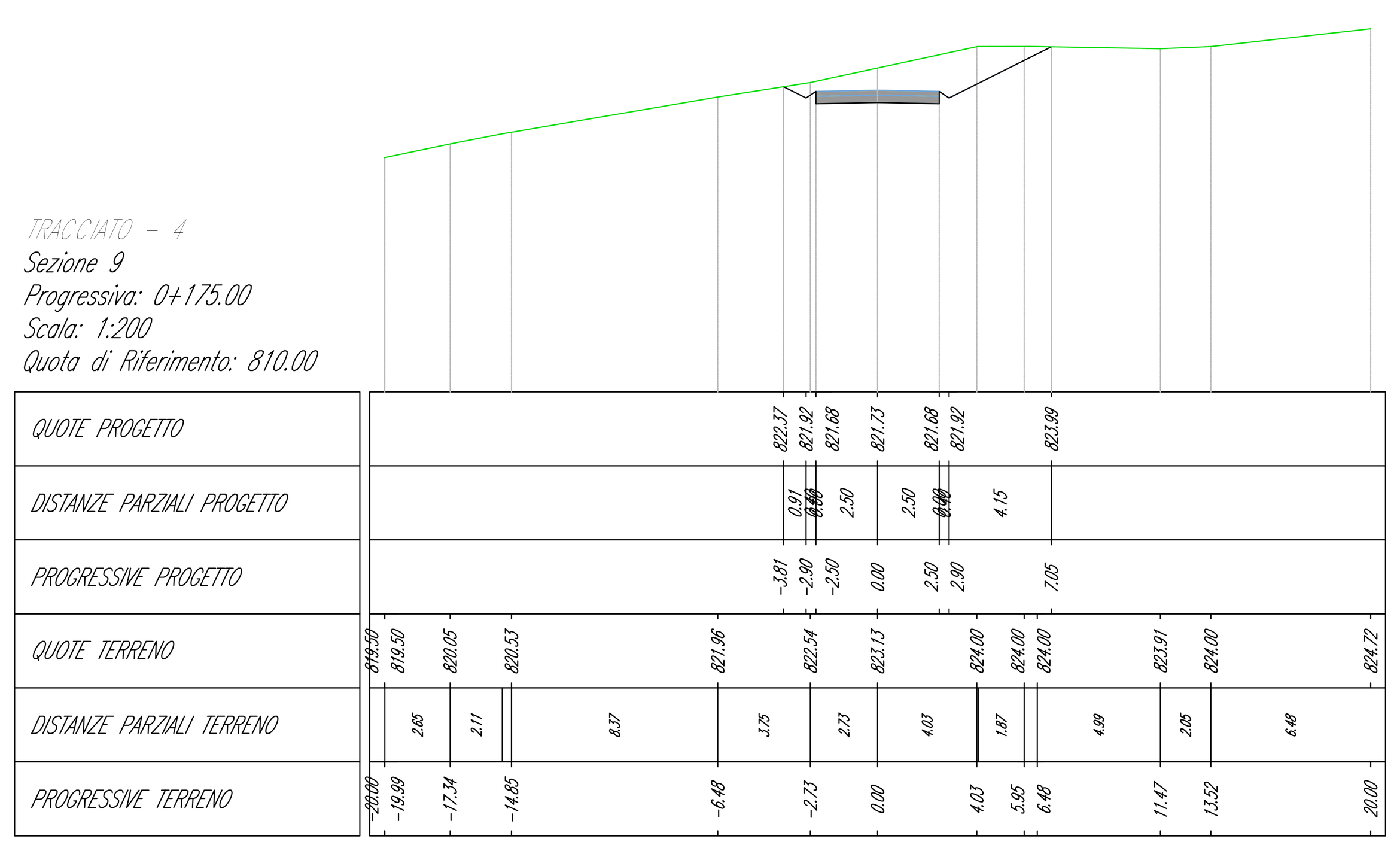

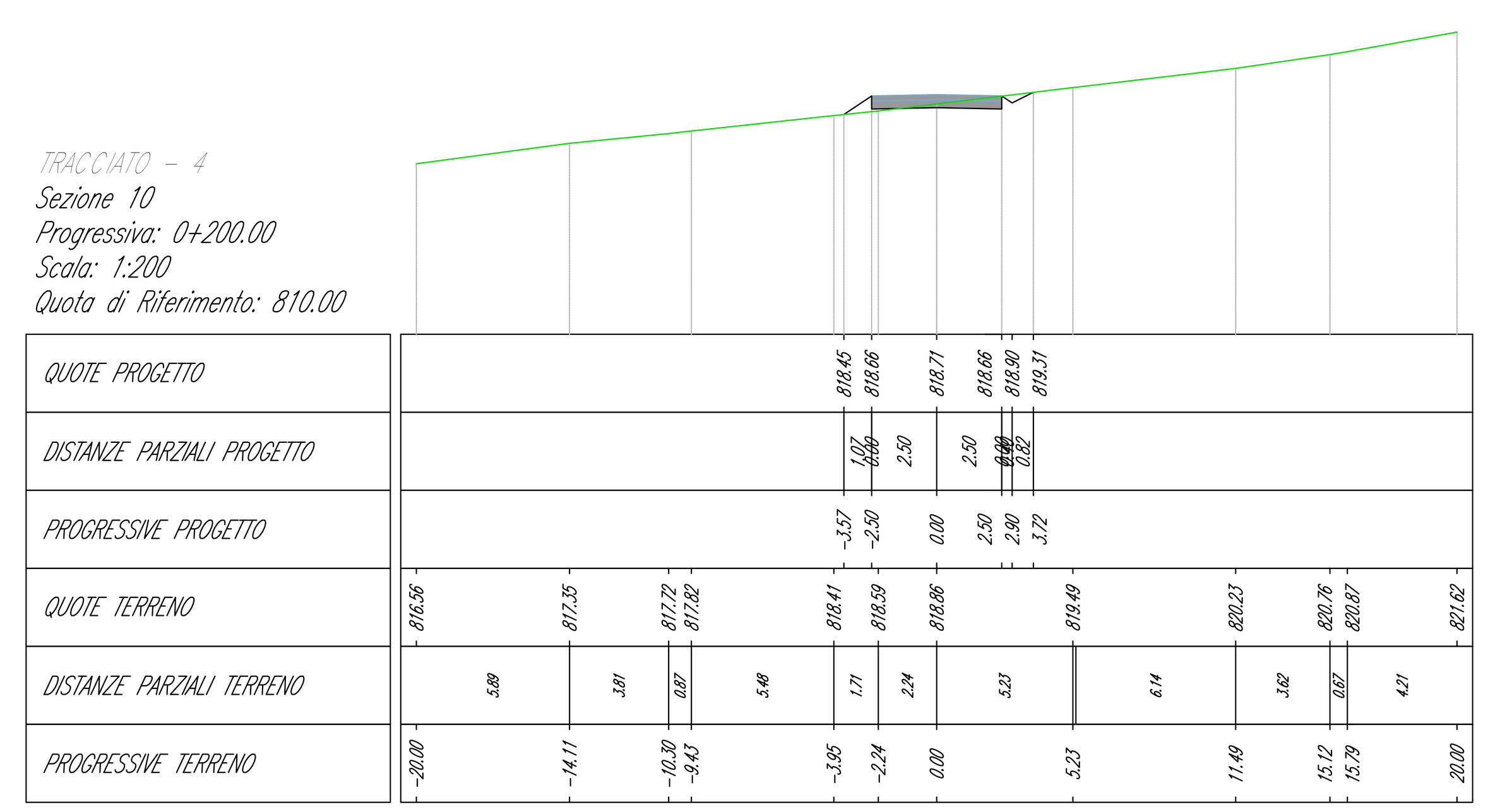

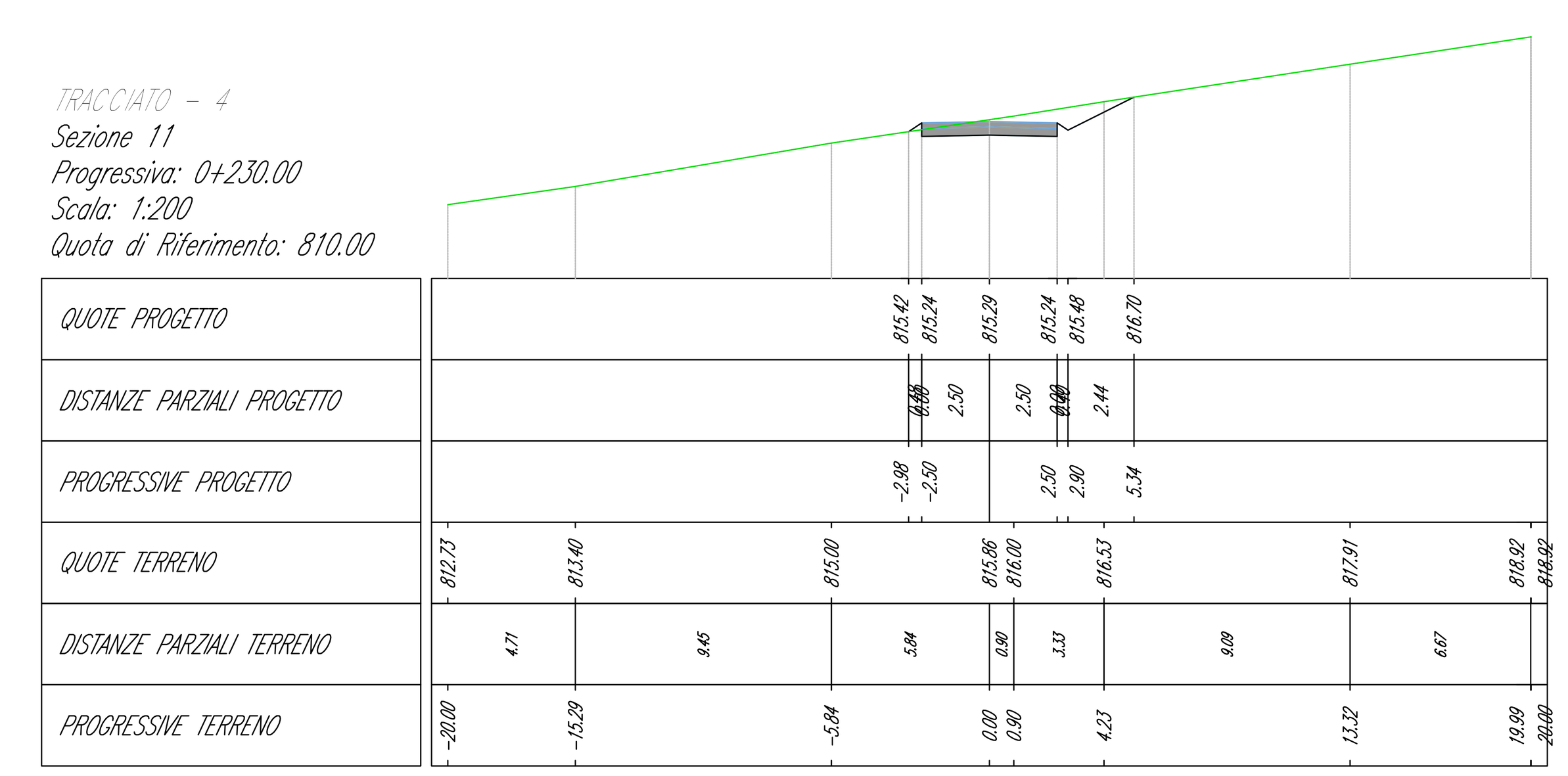

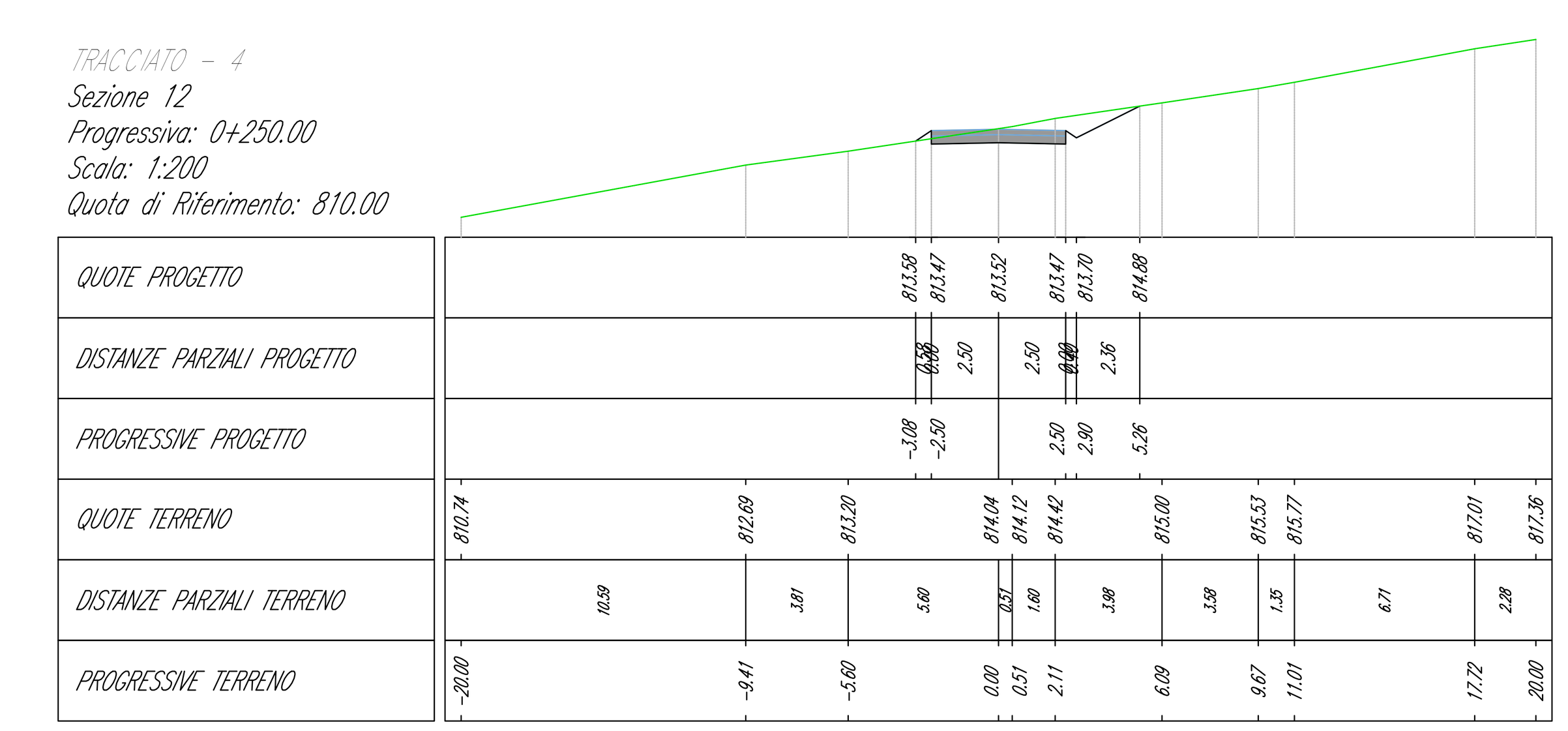

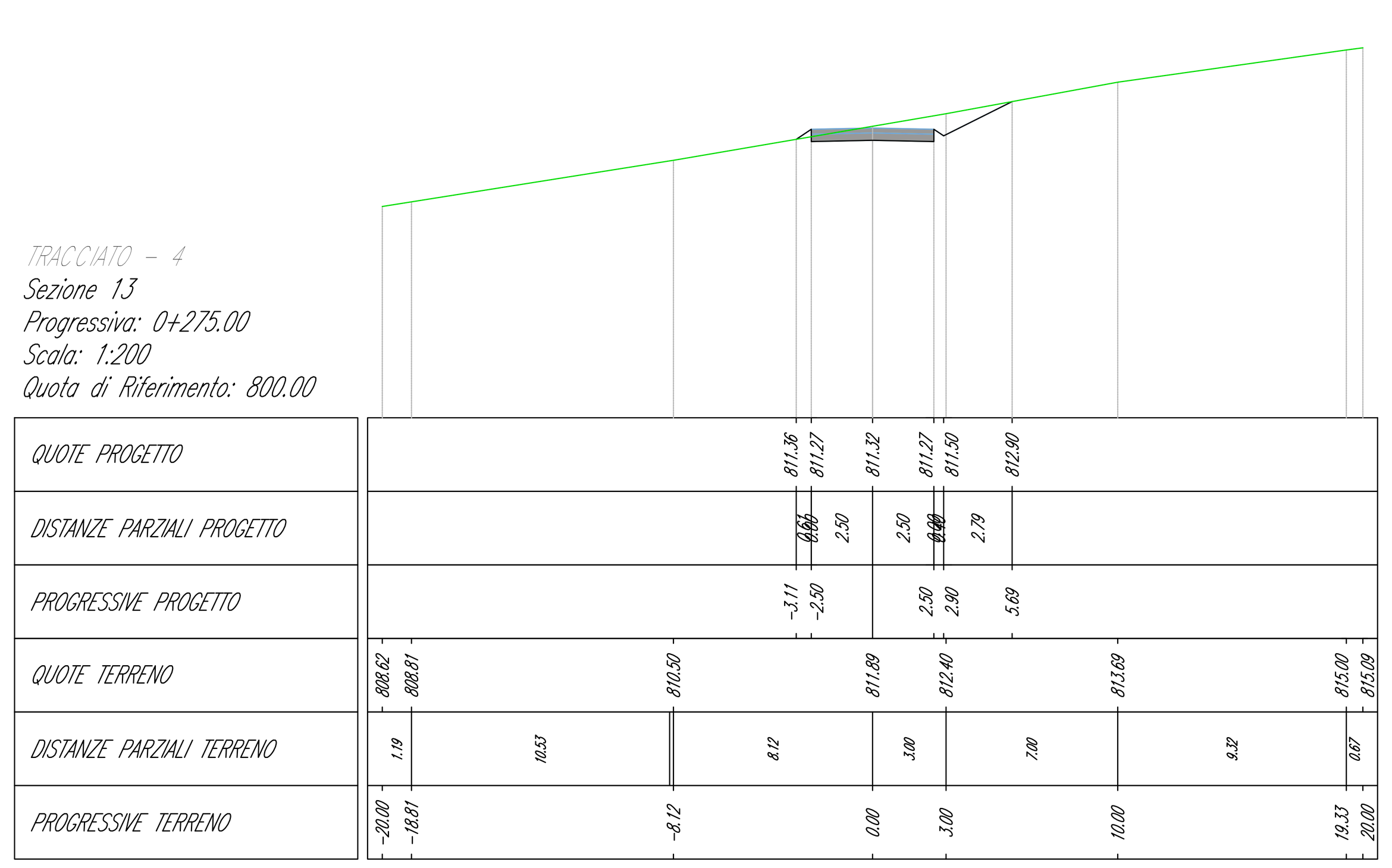

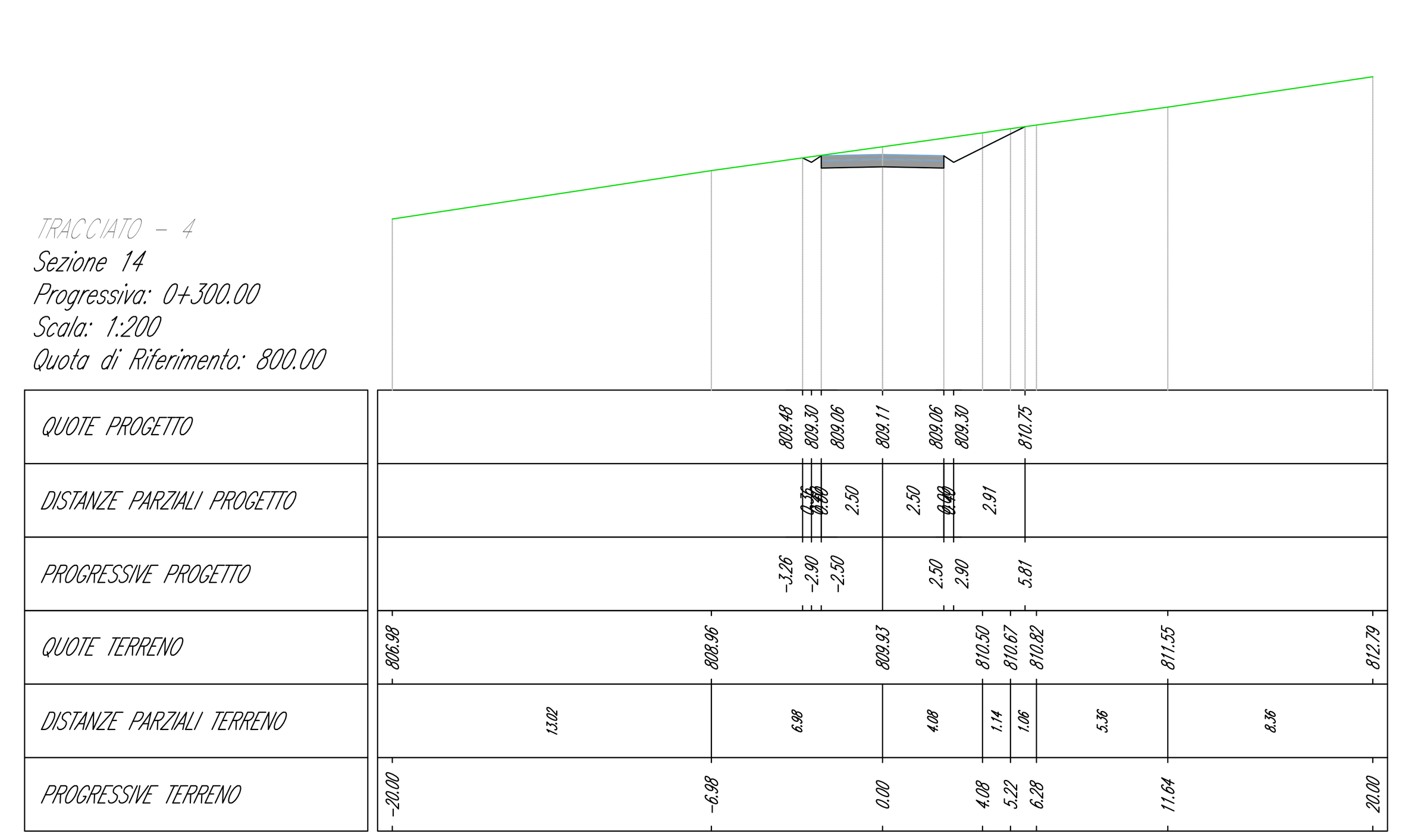

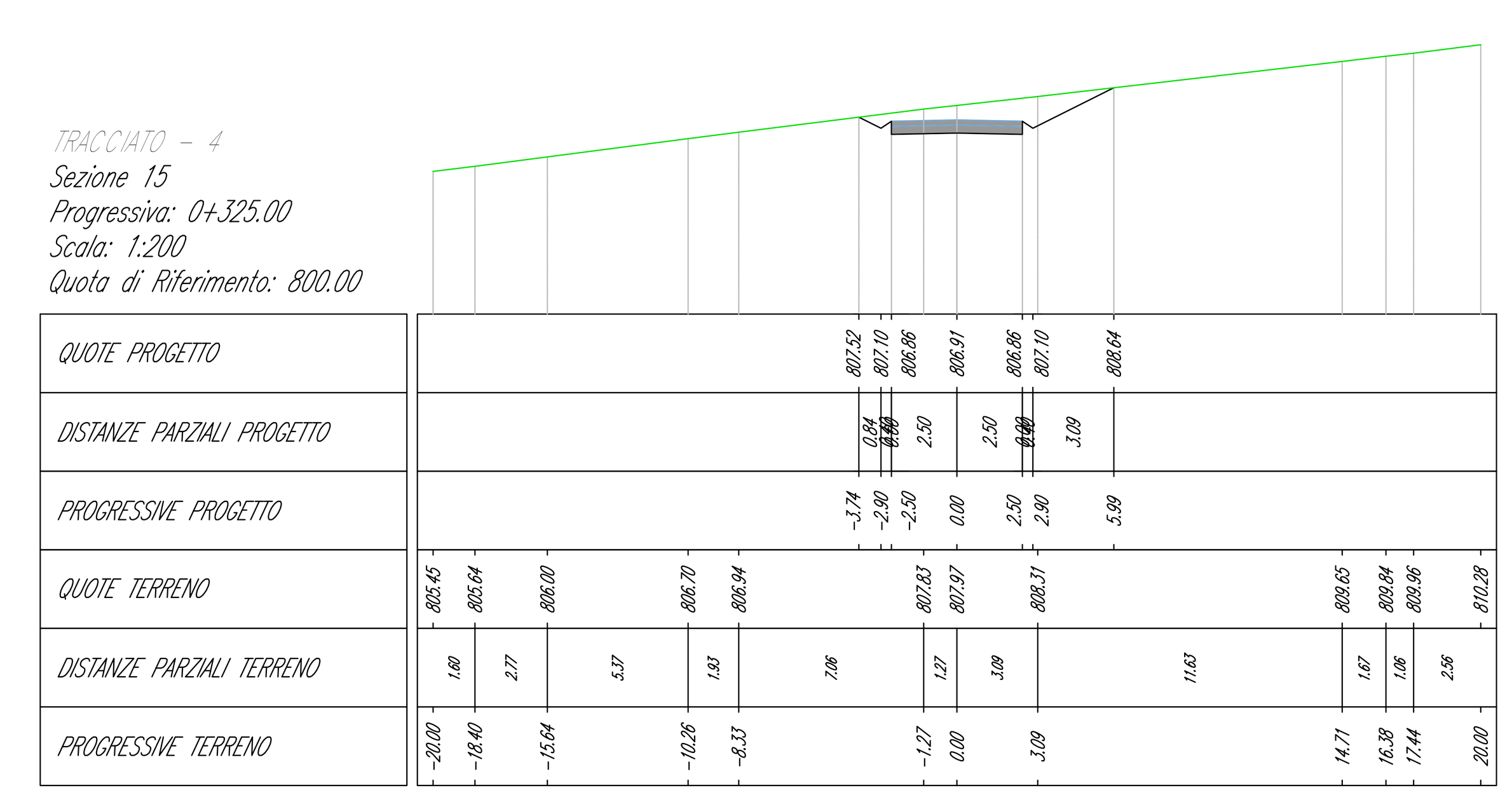



MOVIMENTI TERRA RELATIVI AL TRACCIATO 4

Sezione	Progressiva	Area Sterro	Area Riporto	Vol. Sterro	Vol. Riporto	Vol.cum. Sterro	Vol.cum. Riporto	Vol. Netto
1	0+000.00	5,19	0,01	0,00	0,00	0,00	0,00	0,00
2	0+025.00	2,17	0,59	92,00	7,50	92,00	7,50	84,50
3	0+050.00	3,07	0,39	65,50	12,25	157,50	19,75	137,75
4	0+060.00	2,28	0,44	26,75	4,15	184,25	23,90	160,35
5	0+075.00	2,90	0,21	25,90	3,25	210,15	27,15	183,00
6	0+100.00	9,46	0,00	61,80	1,05	271,95	28,20	243,75
7	0+125.00	8,24	0,00	88,50	0,00	360,45	28,20	332,25
8	0+150.00	6,26	0,00	181,25	0,00	541,70	28,20	513,50
9	0+175.00	12,46	0,00	234,00	0,00	775,70	28,20	747,50
10	0+200.00	1,09	0,38	169,38	4,75	945,08	32,95	912,13
11	0+230.00	4,28	0,06	67,13	5,50	1012,20	38,45	973,75
12	0+250.00	4,07	0,09	104,38	1,43	1116,58	39,88	1076,70
13	0+275.00	4,51	0,09	107,25	2,25	1223,83	42,13	1181,70
14	0+300.00	6,17	0,00	133,50	1,13	1357,33	43,25	1314,08
15	0+325.00	8,03	0,00	177,50	0,00	1534,83	43,25	1491,58
16	0+350.00	0,44	0,72	105,88	9,00	1640,70	52,25	1588,45
17	0+360.00	0,00	4,62	2,20	26,70	1642,90	78,95	1563,95
18	0+370.00	0,00	7,19	0,00	59,05	1642,90	138,00	1504,90
19	0+380.00	0,00	8,01	0,00	76,00	1642,90	214,00	1428,90
20	0+390.00	0,00	10,08	0,00	90,45	1642,90	304,45	1338,45
21	0+400.00	0,00	9,64	0,00	98,60	1642,90	403,05	1239,85
22	0+410.00	0,00	5,68	0,00	76,60	1642,90	479,65	1163,25
23	0+420.00	1,93	0,14	9,65	29,10	1652,55	508,75	1143,80
24	0+450.00	18,80	0,00	259,13	1,75	1911,68	510,50	1401,18
25	0+475.00	30,25	0,00	613,13	0,00	2524,80	510,50	2014,30
26	0+500.00	25,75	0,00	700,00	0,00	3224,80	510,50	2714,30
27	0+525.00	2,05	2,62	347,50	32,75	3572,30	543,25	3029,05
28	0+550.00	0,00	10,82	25,63	168,00	3597,93	711,25	2886,68
29	0+575.00	0,00	16,79	0,00	259,12	3597,93	970,37	2627,56
30	0+593.77	0,00	39,69	0,00	530,06	3597,93	1500,43	2097,49

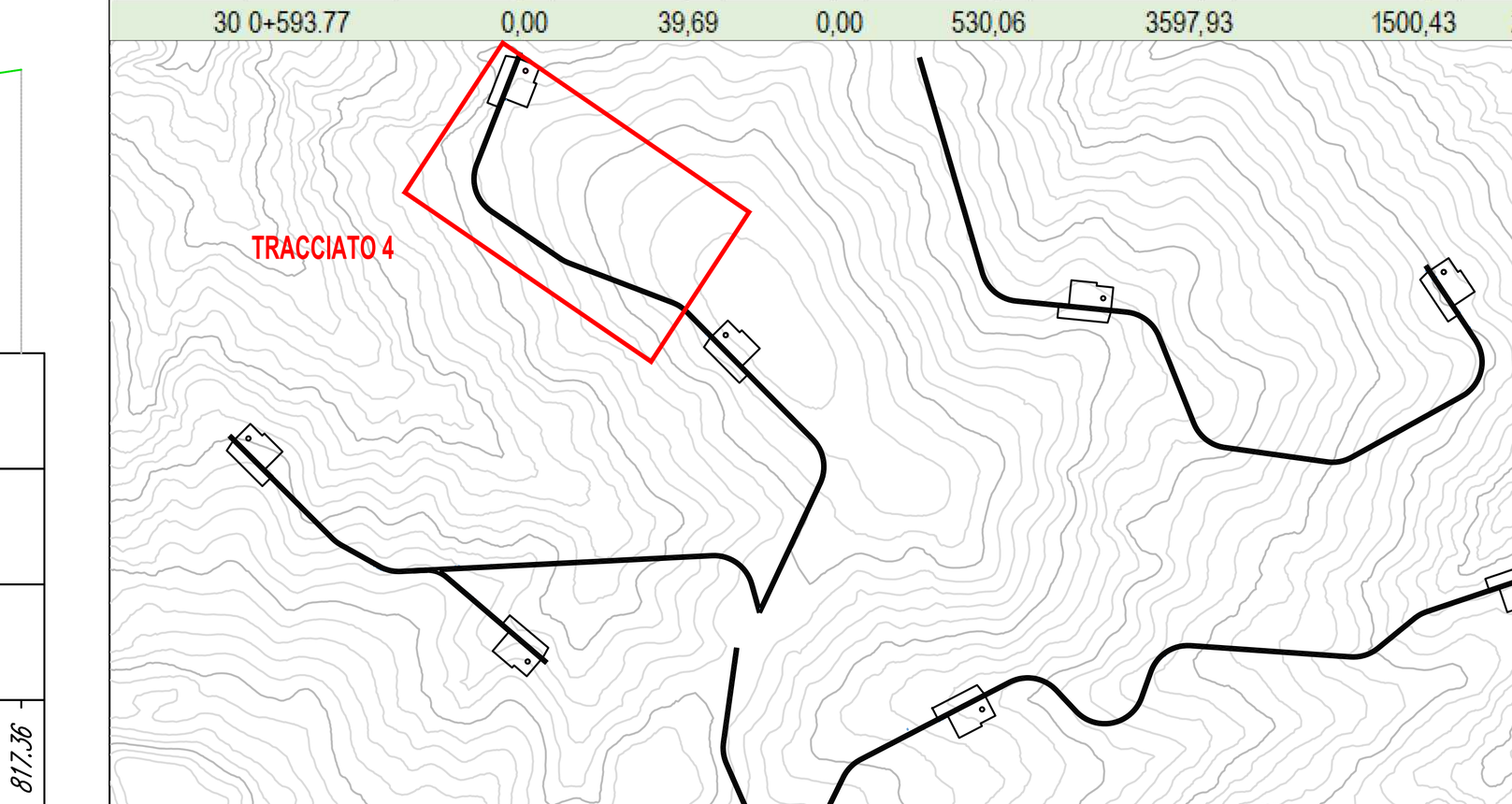

REGIONE BASILICATA
PROVINCIA DI POTENZA
COMUNE DI CANCELLARA

PROGETTO DEFINITIVO DI UN PARCO EOLICO E DELLE OPERE CONNESSE SITO NEL TERRITORIO DEL COMUNE DI CANCELLARA DI POTENZA COMPLESSIVA PARI A 32 MW

Proponente:

BUONVENTO s.r.l.
BUONVENTO s.r.l.
via Tiburtina, 1143 - 00156 ROMA
tel. +39 06 4111087 mail: office@buonvento srl.it
Dott. Luca RAINOLDI

Progettisti:

Responsabile opere civili:
STUDIO DI INGEGNERIA ED ARCHITETTURA MARGIOTTA ASSOCIATI
via N. Vaccaro, 37 - 85100 POTENZA (PZ)
tel. +39 0971 37512 mail: studio@associatimargiotta.it
Arch. Donata M.R. MARGIOTTA
Prof. Ing. Salvatore MARGIOTTA

Responsabile opere elettriche:
STUDIO ACQUASANTA
via D. Alighieri, 13/D - 75100 MATERA (MT)
tel. +39 0835 336718 mail: ing.acquasanta@gmail.com
Ing. Paolo ACQUASANTA
Ing. Eustachio SANTARSIA

Responsabile S.I.A.:
STUDIO ALESSANDRIA
via Circonvallazione Nomentana, 138 - 00162 ROMA
tel. +39 348 5145564 mail: f.ales@libero.it
Prof. arch. Francesco ALESSANDRIA

Responsabile geologia:
GEO-STUDIO DI GEOLOGIA E GEOINGEGNERIA
via del Seminario Maggiore, 35 - 85100 POTENZA (PZ)
tel. +39 0971 1800373 mail: studiogeopotenza@libero.it
Dott. geol. Antonio DE CARLO

SCALA: 1:200	NOME FILE: A.16.a.17.2/8_SEZIONI TRASVERSALI.dwg
CODICE ELABORATO: A.16.a.17.2.4.1	TITOLO ELABORATO: Sezioni Trasversali_Tracciato 4 (1di2)

A	Consegna progetto	03/2023	E.Di Giuseppe	D.Margiotta	S.Margiotta
REV.	DESCRIZIONE	DATA	REDATTO	VERIFICATO	APPROVATO

Il presente documento e quelli in esso richiamati sono proprietà del proponente BUONVENTO srl ; come tali non possono essere divulgati né riprodotti in tutto o in parte, senza l'autorizzazione scritta della proprietà.