



# Anas SpA

Direzione Centrale Progettazione

## COLLEGAMENTO MEDIANO "MURGIA - POLLINO"

TRATTO GIOIA DEL COLLE - MATERA - FERRANDINA - PISTICCI  
BY-PASS DI MATERA

### PROGETTO DI FATTIBILITÀ TECNICO ECONOMICA

**IL PROGETTISTA**

*Dott. Ing. Dino Bonadies*  
Ordine Ingegneri Provincia di Perugia n° A829

**IL GEOLOGO:**

*Dott. Geol. Stefano Piazzoli*  
Ordine Geologi Regione Umbria n° 107

**IL RESPONSABILE DEL S.I.A.**

*Dott. Arch. Enrica Rosimelli*  
Ordine Architetti, Paisaggisti, Pianificatori e Conservatori  
Provincia di Perugia n° 430

**IL COORDINATORE PER LA SICUREZZA IN FASE DI PROGETTAZIONE**

*Dott. Ing. Dino Bonadies*  
Ordine Ingegneri Provincia di Perugia n° A829

**IL GRUPPO DI PROGETTAZIONE:**

MANDATARIA



MANDANTE



MANDANTE



MANDANTE

Ing. D. BONADIES  
Ing. M. RASIMELLI  
Ing. P. LOSPENNATO  
Ing. S. PELLEGRINI  
Ing. M. PROCACCI  
Ing. R. CERQUIGLINI  
Ing. M. CARAFFINI  
Geom. M. BINAGLIA

Ing. N. SARACA  
Ing. A. NUNZIATI  
Ing. M. PROIETTI

Ing. L. MONTERISI  
Ing. G. CICIRIELLO

Ing. F. PACCAPELO  
Ing. S. GIOTTA

VISTO: IL RESPONSABILE  
DEL PROCEDIMENTO

VISTO: IL VICE DIRETTORE  
AREA INGEGNERIA SPECIALISTICA

VISTO: IL RESPONSABILE  
DI AREA

PROTOCOLLO

DATA

---

---

---

### PROGETTO STRADALE

TRACCIATO SELEZIONATO - TRATTO IN ADEGUAMENTO CATEGORIA C1  
SEZIONI TRASVERSALI  
SEZIONI TRASVERSALI ASSE PRINCIPALE - PARTE 1

**CODICE PROGETTO**  
PZ138

**CODICE FILE** P01\_PS00\_TRA\_SZ01\_C

**REVISIONE**

**SCALA:**

**PROGETTO** **LV. PROG.** **N. PROG.**  
L0715Z - 0020

**CODICE ELAB.** P01 PS00 TRA SZ01

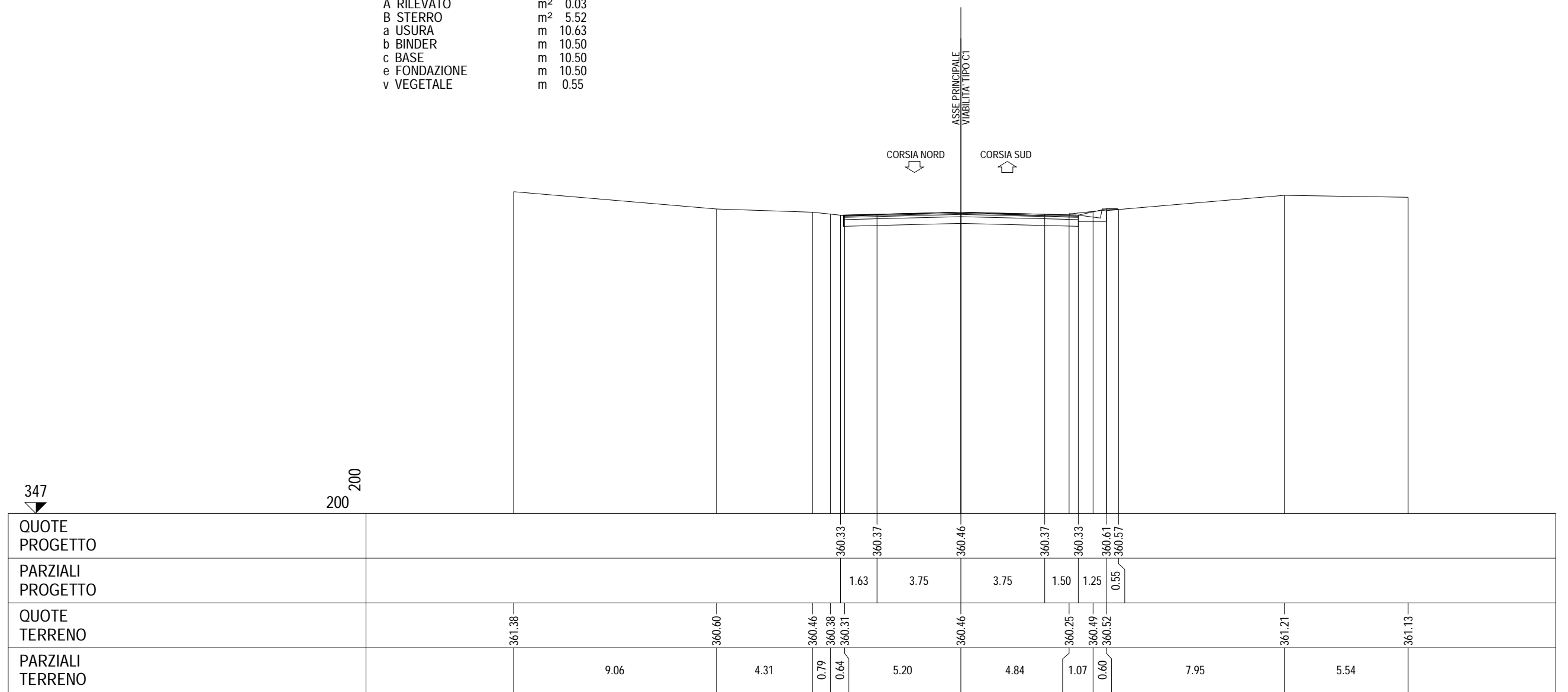
C

1:200

C	REVISIONE A SEGUITO DI ISTRUTTORIA	DICEMBRE 2021	PROIETTI	SARACA	BONADIES
B	REVISIONE A SEGUITO DI ISTRUTTORIA	NOVEMBRE 2020	PROIETTI	SARACA	BONADIES
A	PRIMA EMISSIONE	SETTEMBRE 2020	PROIETTI	SARACA	BONADIES
Revisione	Descrizione	Data	Redatto	Verificato	Approvato

SEZIONE 1  
 PROGRESSIVA 0.00


A RILEVATO	m <sup>2</sup>	0.03
B STERRO	m <sup>2</sup>	5.52
a USURA	m	10.63
b BINDER	m	10.50
c BASE	m	10.50
e FONDAZIONE	m	10.50
v VEGETALE	m	0.55



SEZIONE 2

PROGRESSIVA 40.00

- a USURA m 12.23
- b BINDER m 12.58
- c BASE m 12.58
- e FONDAZIONE m 12.58



347

200 200

SEZIONE 3

PROGRESSIVA 80.00

B STERRO	m <sup>2</sup>	7.06
a USURA	m	17.06
b BINDER	m	17.21
c BASE	m	17.21
e FONDAZIONE	m	17.21

ASSE PRINCIPALE  
VIABILITA' TIPO C1

CORSIA NORD

CORSIA SUD



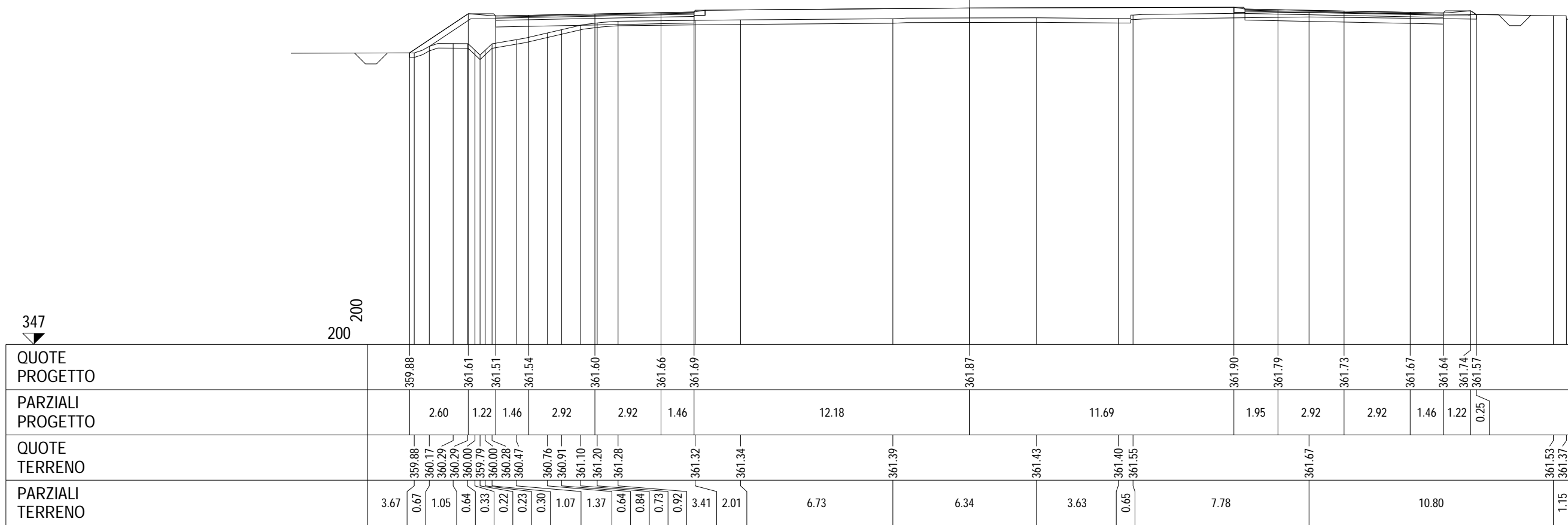


SEZIONE 4

PROGRESSIVA 120.00

- A RILEVATO m<sup>2</sup> 13.80
- B STERRO m<sup>2</sup> 4.13
- C STERRO FOSSI m<sup>2</sup> 0.92
- a USURA m 17.52
- b BINDER m 17.52
- c BASE m 17.52
- e FONDAZIONE m 17.52
- sc SCOTICO m 47.17
- v VEGETALE m 5.29

INTERSEZIONE CON ROTATORIA 1















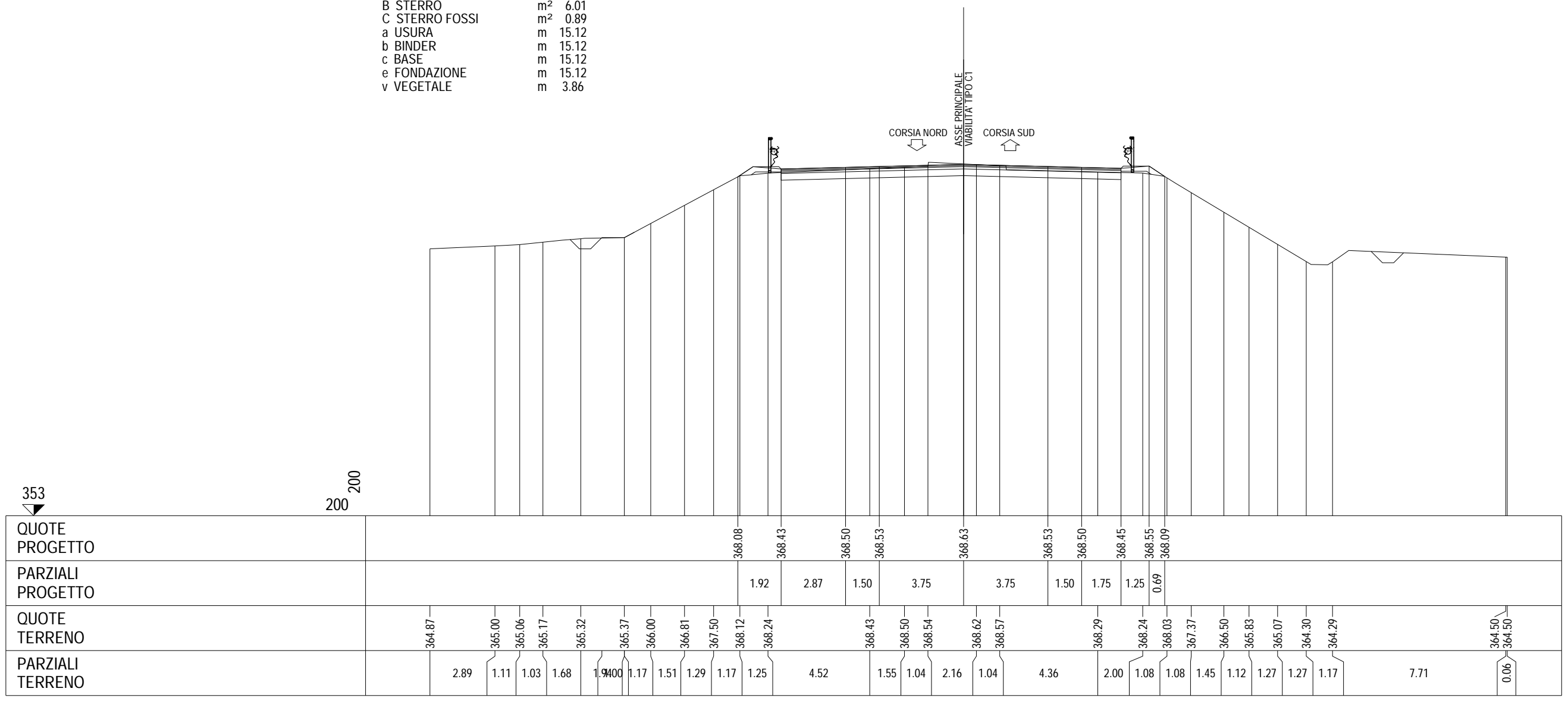




SEZIONE 12

PROGRESSIVA 440.00

- A RILEVATO m<sup>2</sup> 0.17
- B STERRO m<sup>2</sup> 6.01
- C STERRO FOSSI m<sup>2</sup> 0.89
- a USURA m 15.12
- b BINDER m 15.12
- c BASE m 15.12
- e FONDAZIONE m 15.12
- v VEGETALE m 3.86

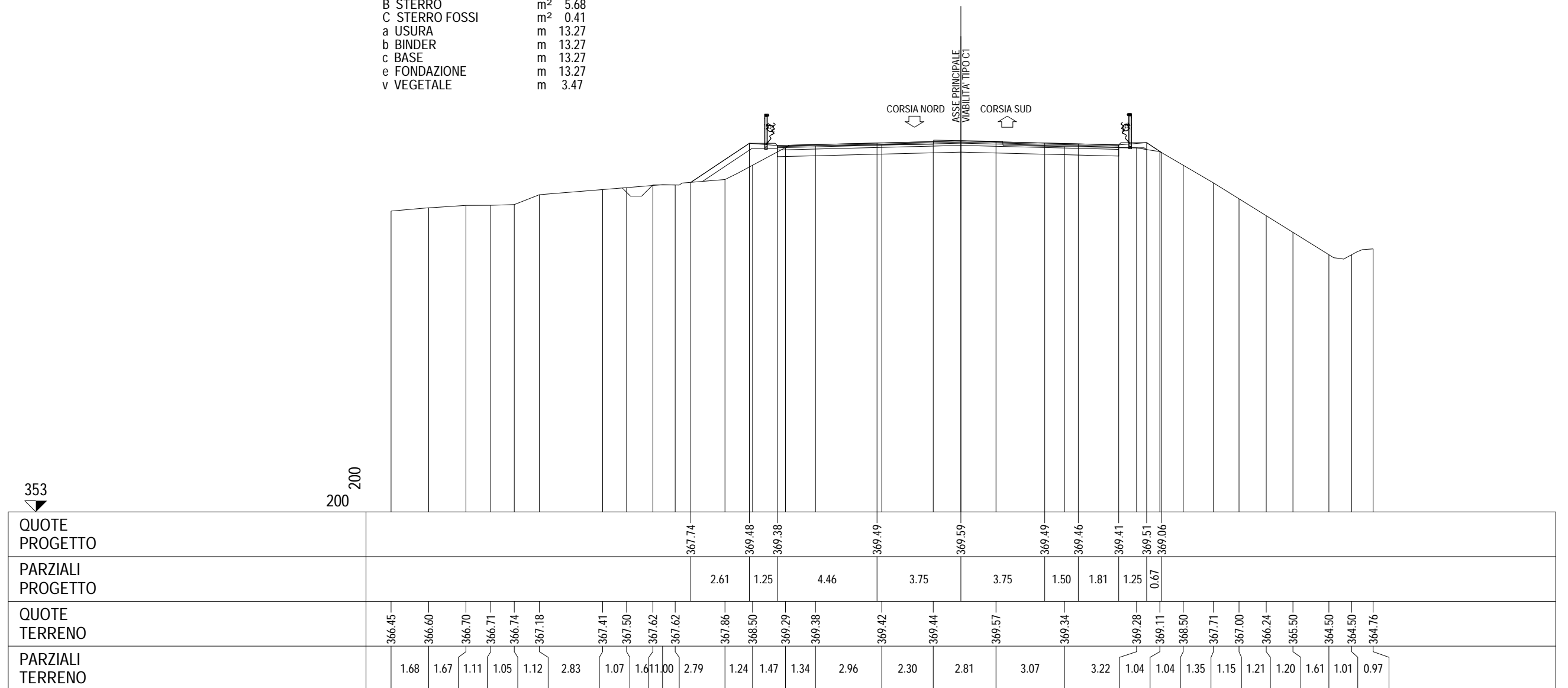




SEZIONE 14

PROGRESSIVA 520.00

A RILEVATO	m <sup>2</sup>	0.01
B STERRO	m <sup>2</sup>	5.68
C STERRO FOSSI	m <sup>2</sup>	0.41
a USURA	m	13.27
b BINDER	m	13.27
c BASE	m	13.27
e FONDAZIONE	m	13.27
v VEGETALE	m	3.47





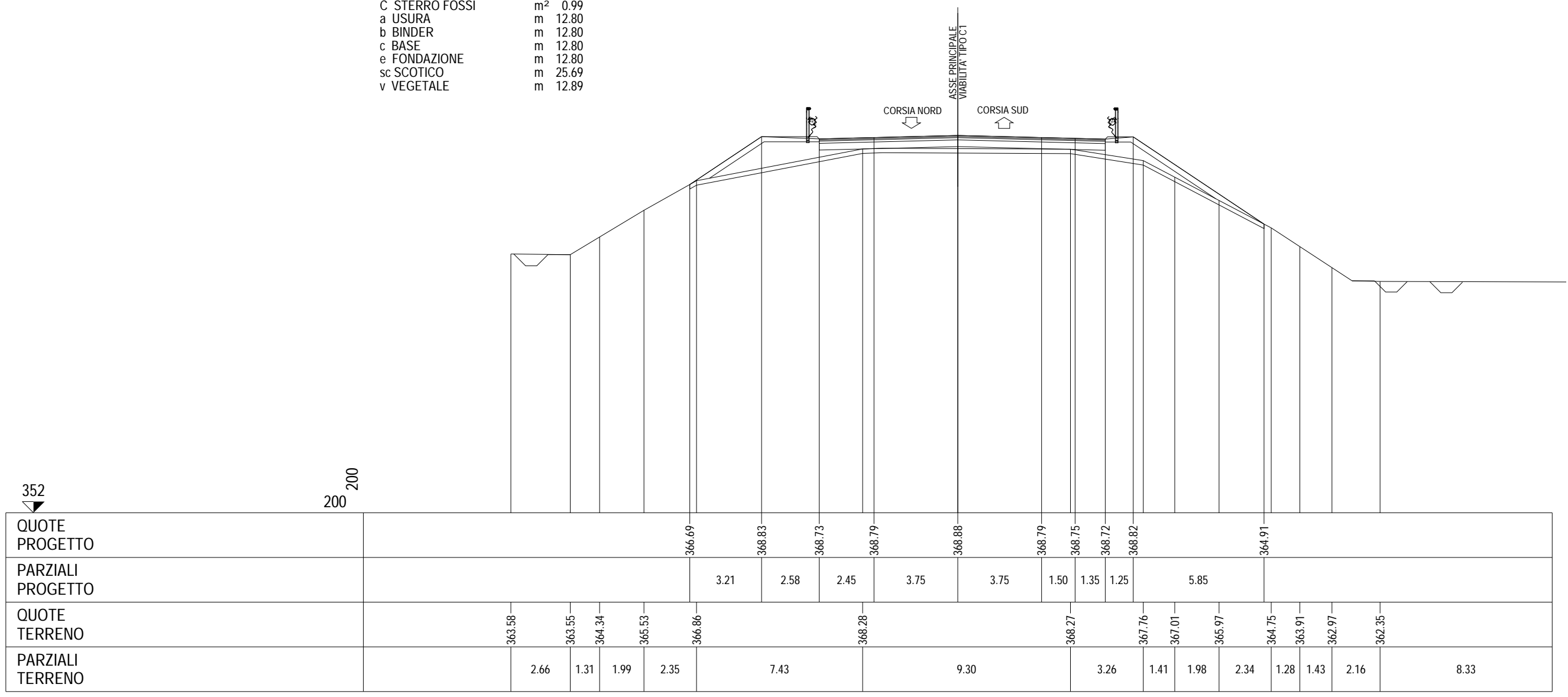




SEZIONE 18

PROGRESSIVA 680.00

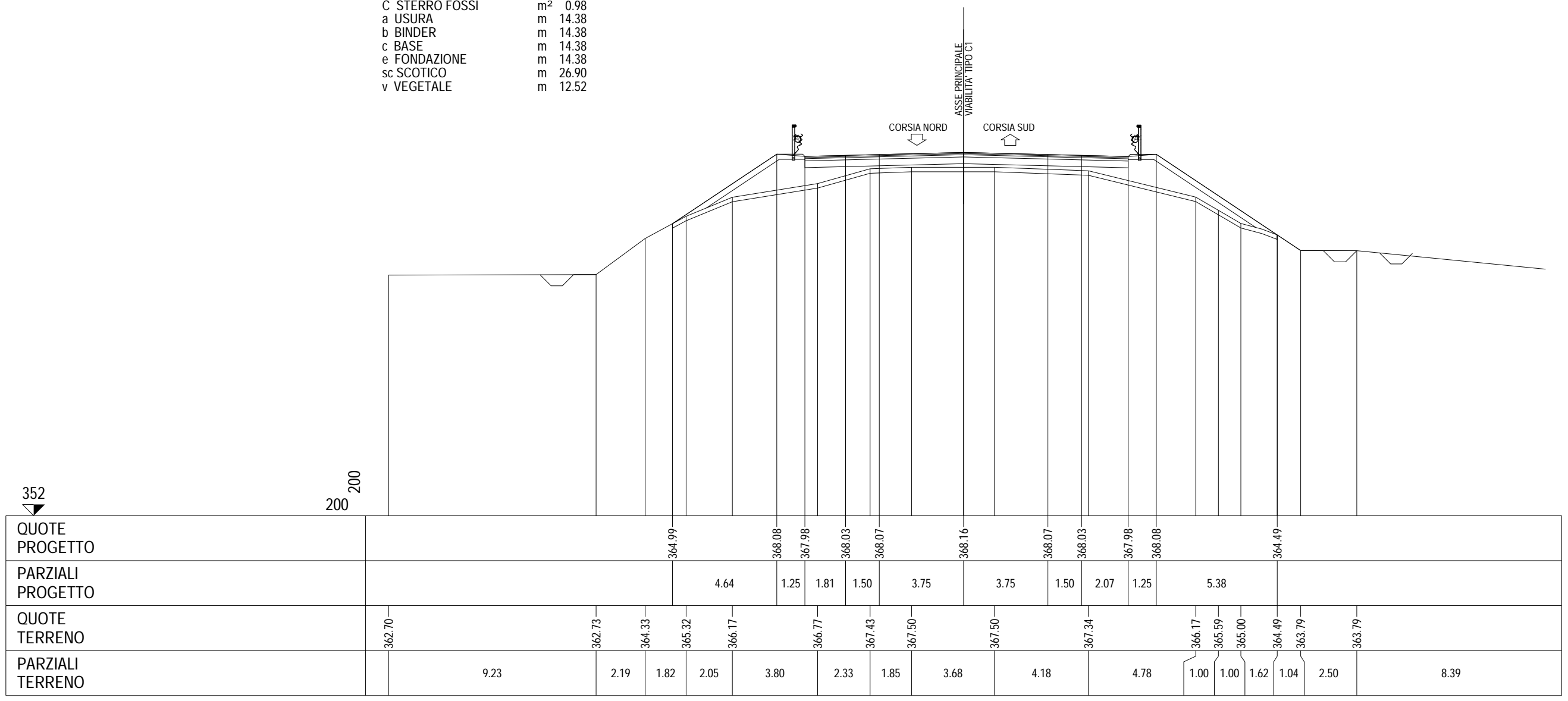
- A RILEVATO m<sup>2</sup> 6.31
- C STERRO FOSSI m<sup>2</sup> 0.99
- a USURA m 12.80
- b BINDER m 12.80
- c BASE m 12.80
- e FONDAZIONE m 12.80
- sc SCOTICO m 25.69
- v VEGETALE m 12.89



SEZIONE 19

PROGRESSIVA 720.00

- A RILEVATO m<sup>2</sup> 10.29
- C STERRO FOSSI m<sup>2</sup> 0.98
- a USURA m 14.38
- b BINDER m 14.38
- c BASE m 14.38
- e FONDAZIONE m 14.38
- sc SCOTICO m 26.90
- v VEGETALE m 12.52

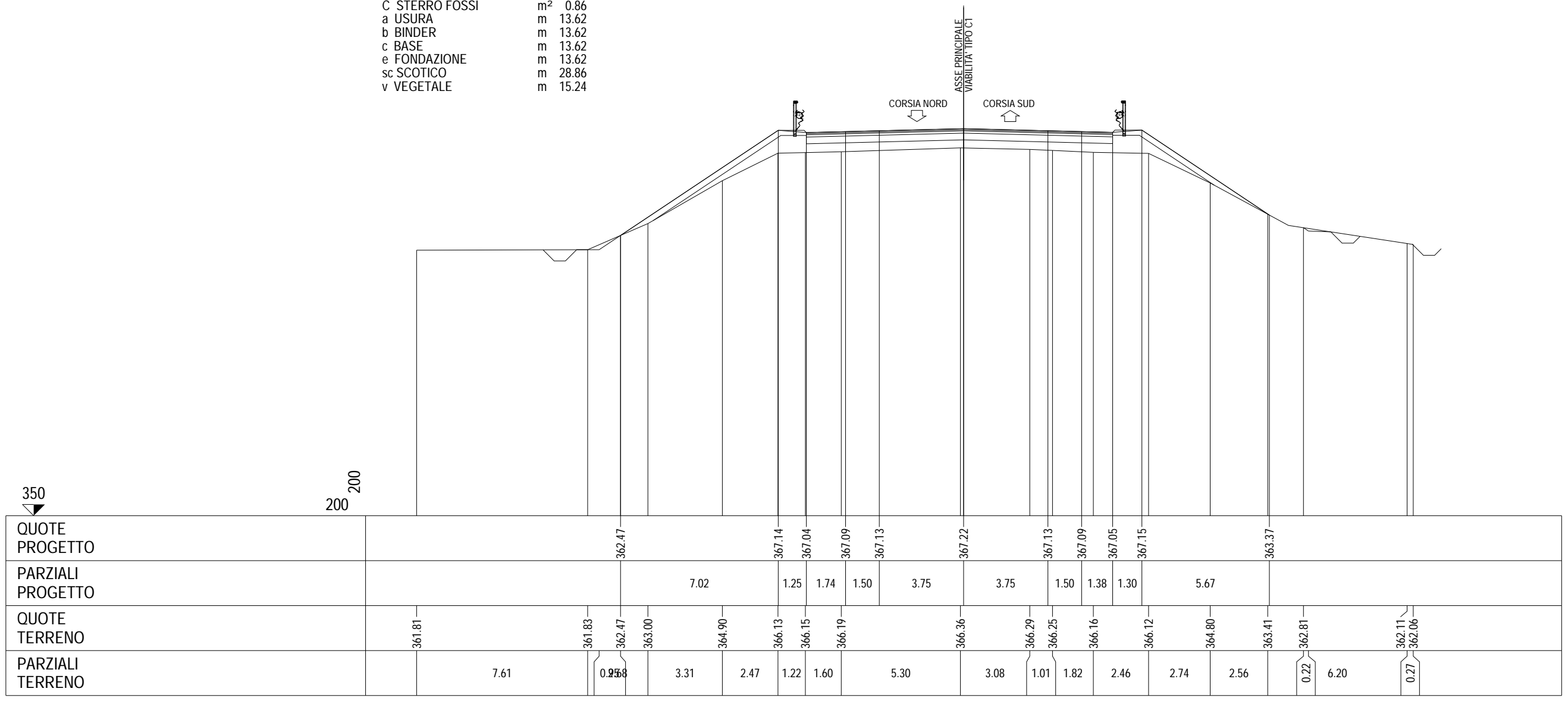




SEZIONE 20

PROGRESSIVA 760.00


- A RILEVATO m<sup>2</sup> 9.68
- C STERRO FOSSI m<sup>2</sup> 0.86
- a USURA m 13.62
- b BINDER m 13.62
- c BASE m 13.62
- e FONDAZIONE m 13.62
- sc SCOTICO m 28.86
- v VEGETALE m 15.24



SEZIONE 21

PROGRESSIVA 800.00

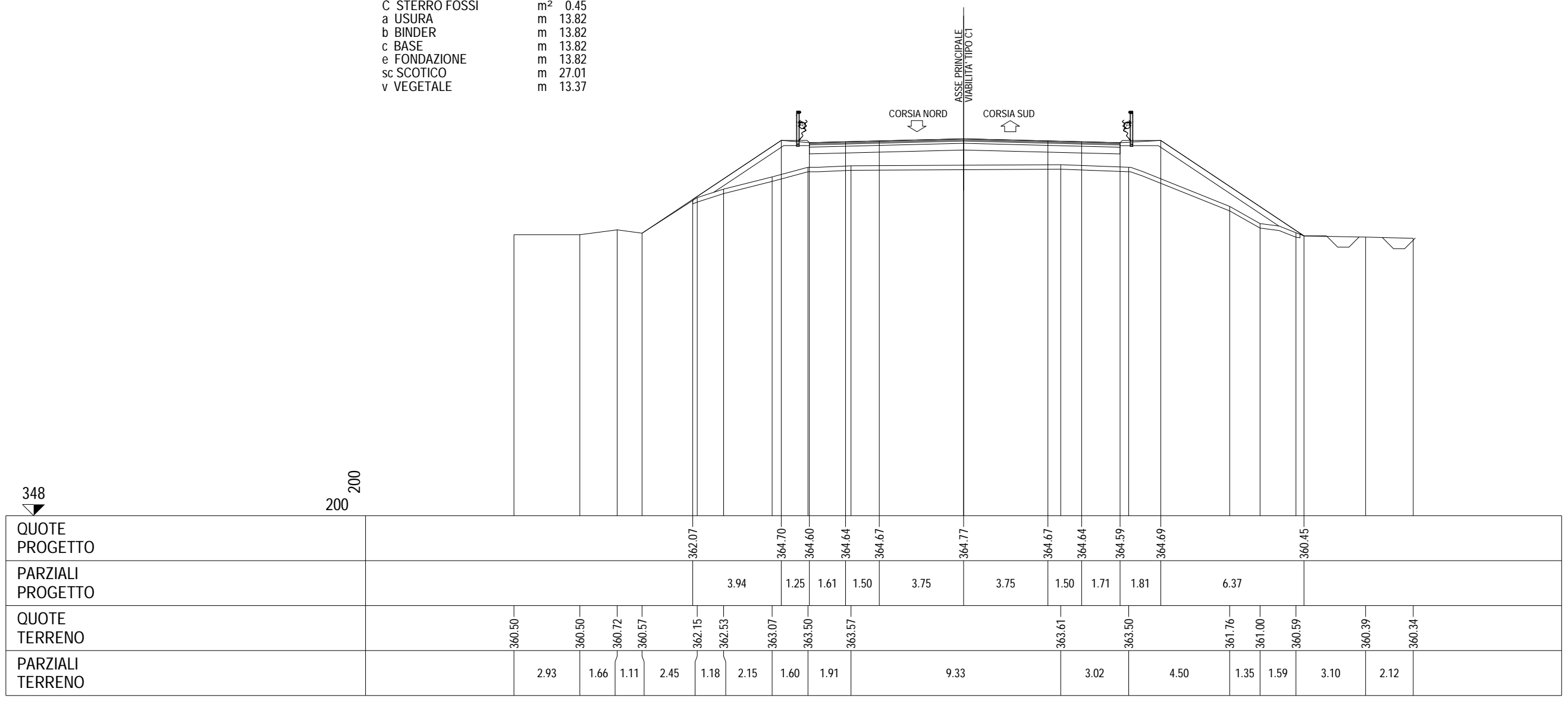
- A RILEVATO m<sup>2</sup> 14.54
- C STERRO FOSSI m<sup>2</sup> 0.50
- a USURA m 14.06
- b BINDER m 14.06
- c BASE m 14.06
- e FONDAZIONE m 14.06
- sc SCOTICO m 27.80
- v VEGETALE m 13.74



SEZIONE 22

PROGRESSIVA 840.00

- A RILEVATO m<sup>2</sup> 17.57
- C STERRO FOSSI m<sup>2</sup> 0.45
- a USURA m 13.82
- b BINDER m 13.82
- c BASE m 13.82
- e FONDAZIONE m 13.82
- sc SCOTICO m 27.01
- v VEGETALE m 13.37



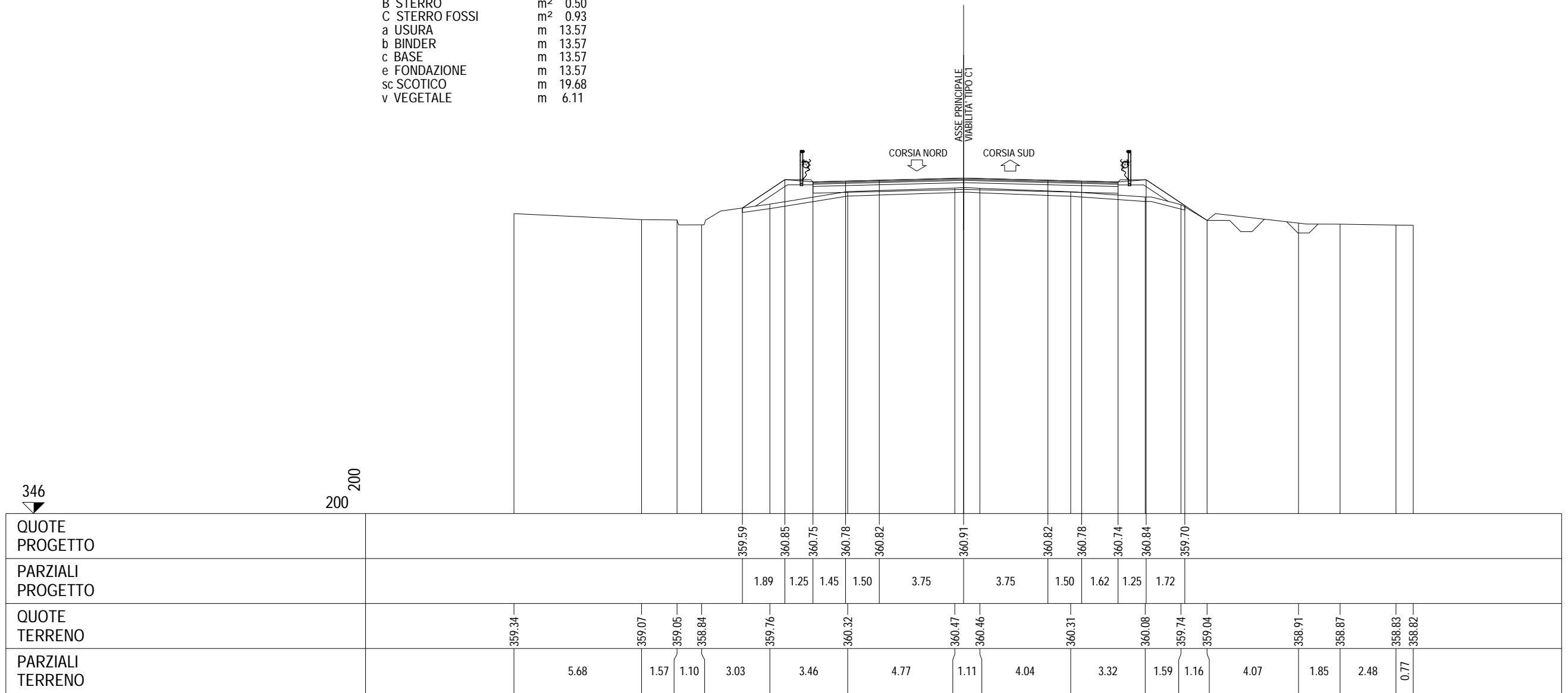




SEZIONE 25

PROGRESSIVA 960.00

A RILEVATO	m <sup>2</sup>	2.28
B STERRO	m <sup>2</sup>	0.50
C STERRO FOSSI	m <sup>2</sup>	0.93
a USURA	m	13.57
b BINDER	m	13.57
c BASE	m	13.57
e FONDAZIONE	m	13.57
sc SCOTICO	m	19.68
v VEGETALE	m	6.11



346

200 200



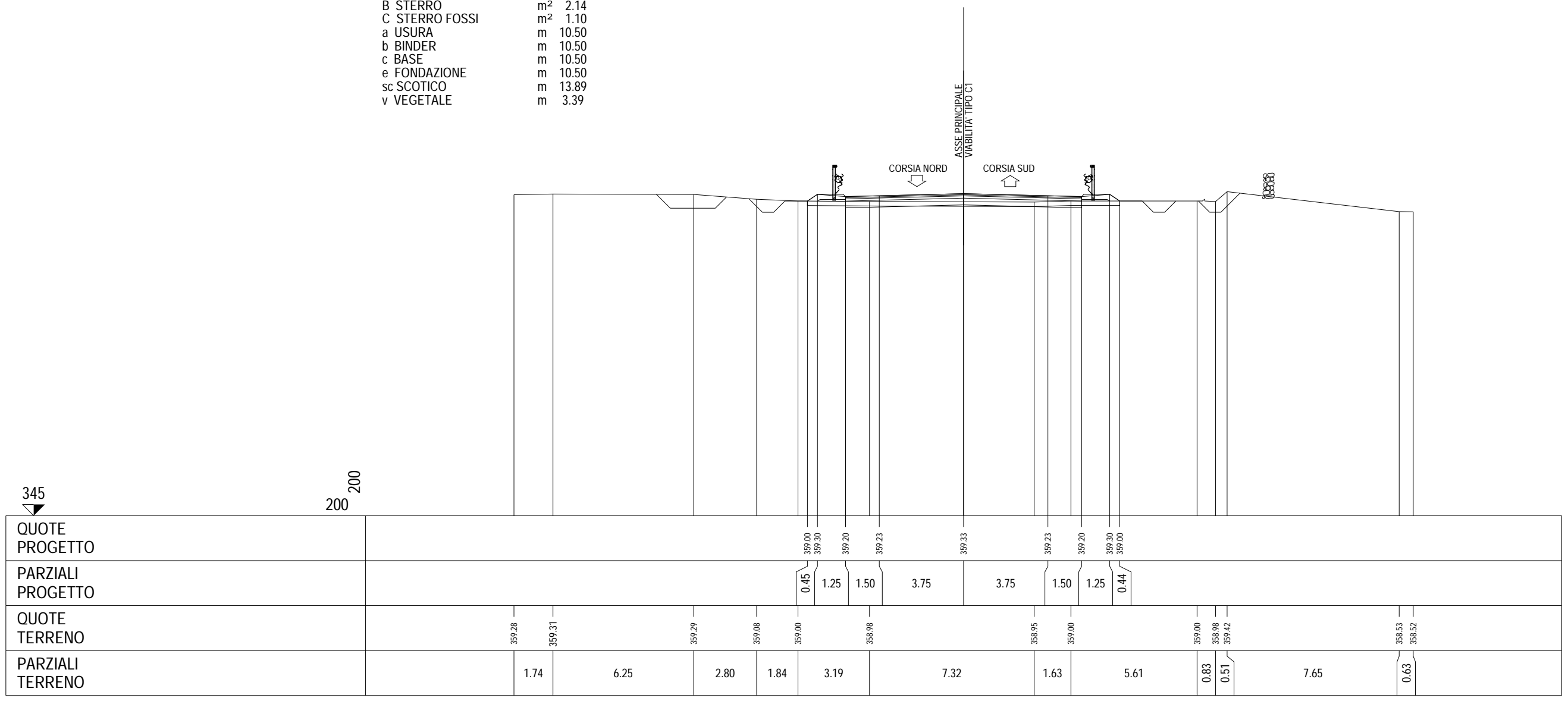




SEZIONE 28

PROGRESSIVA 1080.00

A RILEVATO	m <sup>2</sup>	0.17
B STERRO	m <sup>2</sup>	2.14
C STERRO FOSSI	m <sup>2</sup>	1.10
a USURA	m	10.50
b BINDER	m	10.50
c BASE	m	10.50
e FONDAZIONE	m	10.50
sc SCOTICO	m	13.89
v VEGETALE	m	3.39

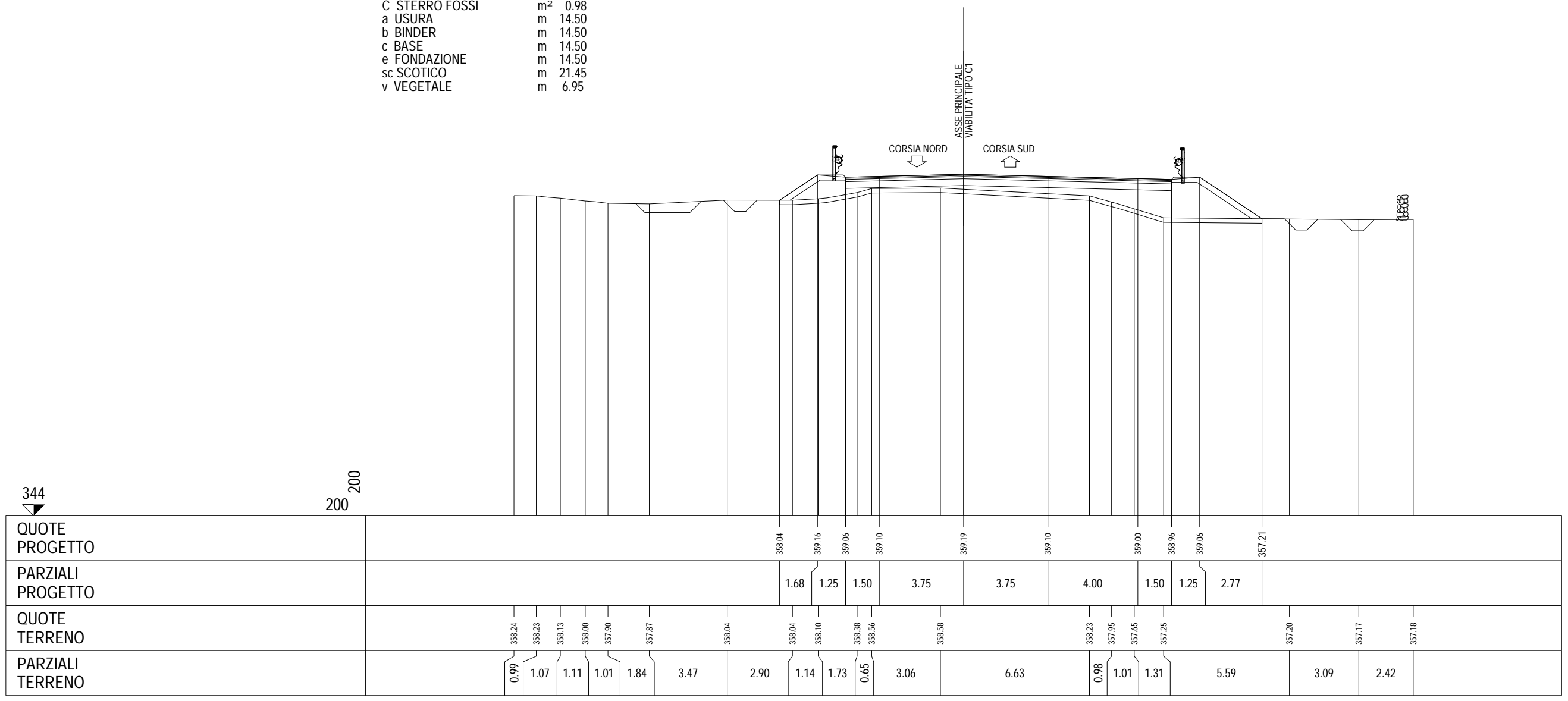






SEZIONE 31  
 PROGRESSIVA 1200.00

- A RILEVATO m<sup>2</sup> 9.92
- C STERRO FOSSI m<sup>2</sup> 0.98
- a USURA m 14.50
- b BINDER m 14.50
- c BASE m 14.50
- e FONDAZIONE m 14.50
- sc SCOTICO m 21.45
- v VEGETALE m 6.95



344

200 200



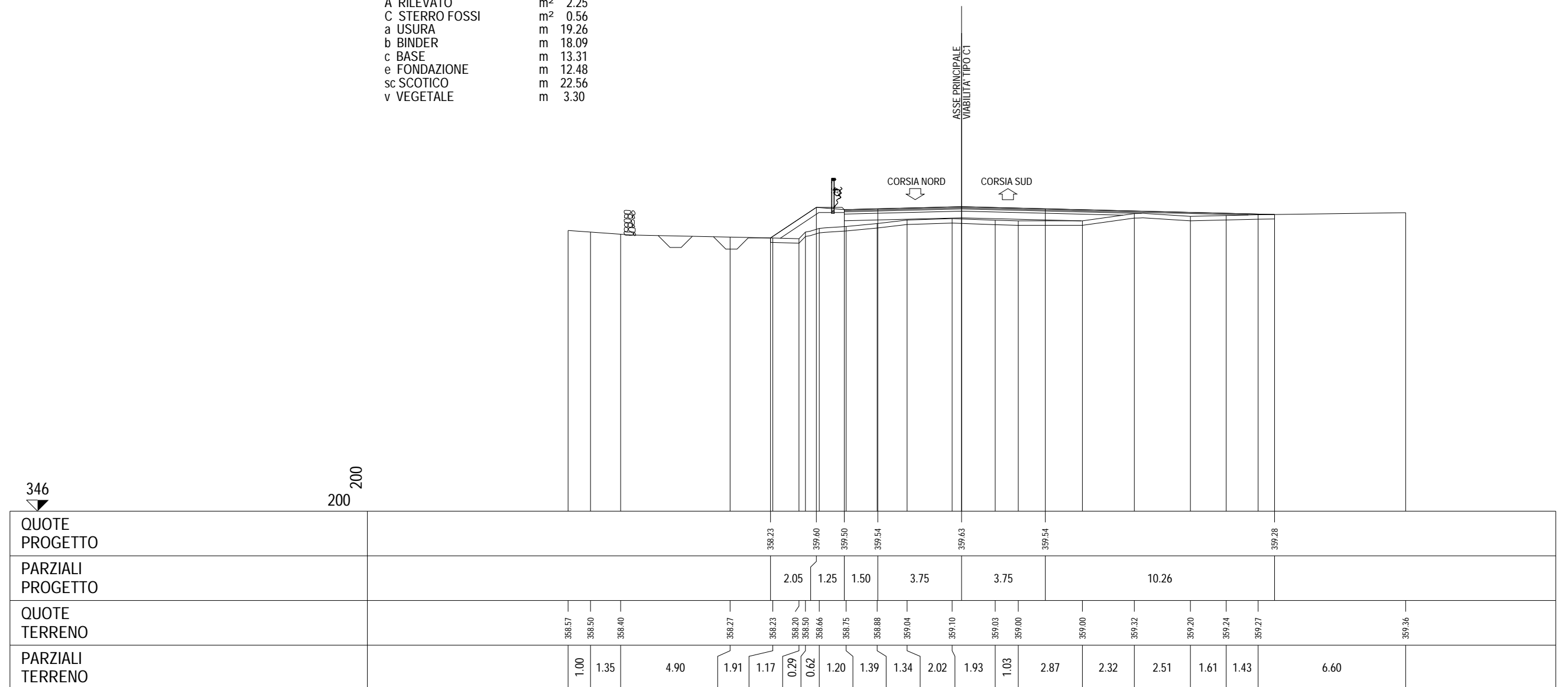




SEZIONE 35

PROGRESSIVA 1360.00

A RILEVATO	m <sup>2</sup>	2.25
C STERRO FOSSI	m <sup>2</sup>	0.56
a USURA	m	19.26
b BINDER	m	18.09
c BASE	m	13.31
e FONDAZIONE	m	12.48
sc SCOTICO	m	22.56
v VEGETALE	m	3.30

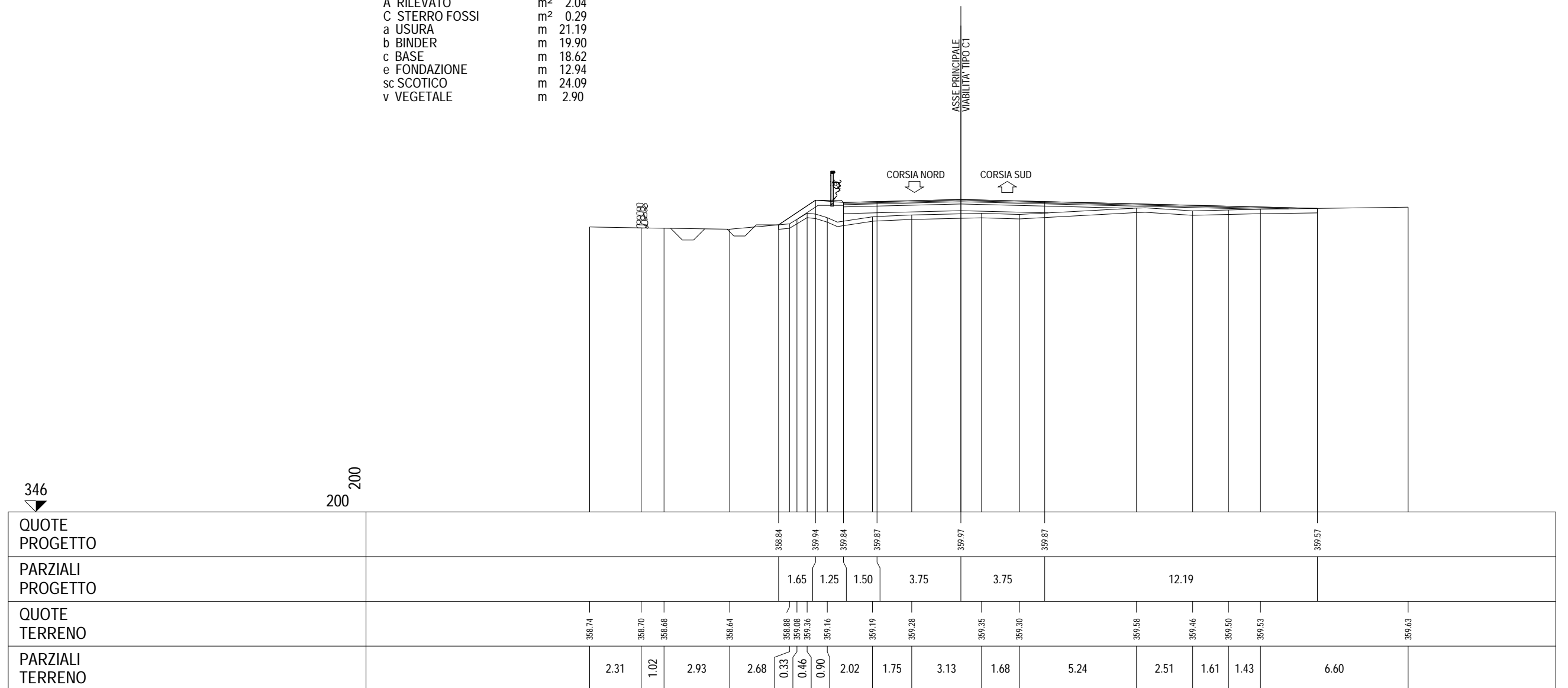




SEZIONE 36

PROGRESSIVA 1400.00

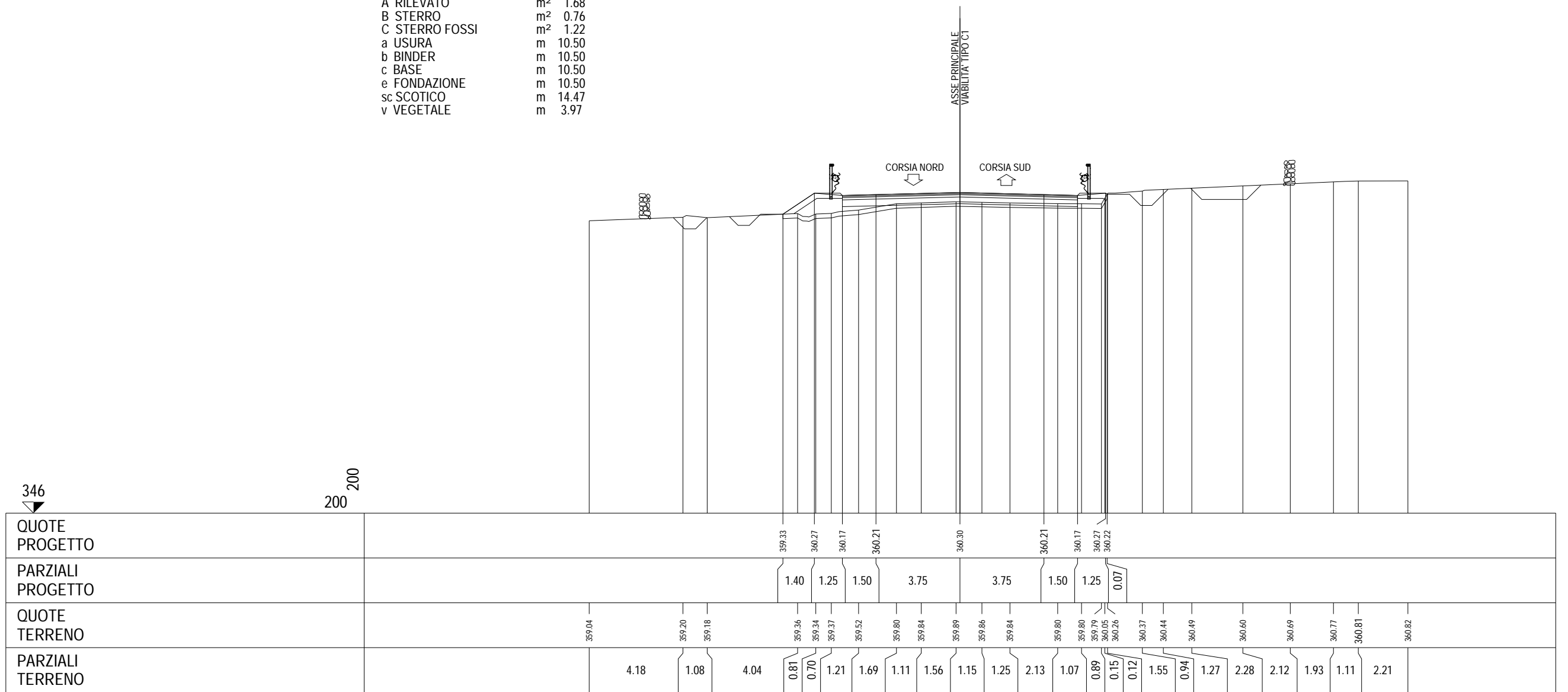
A RILEVATO	m <sup>2</sup>	2.04
C STERRO FOSSI	m <sup>2</sup>	0.29
a USURA	m	21.19
b BINDER	m	19.90
c BASE	m	18.62
e FONDAZIONE	m	12.94
sc SCOTICO	m	24.09
v VEGETALE	m	2.90



SEZIONE 37

PROGRESSIVA 1440.00

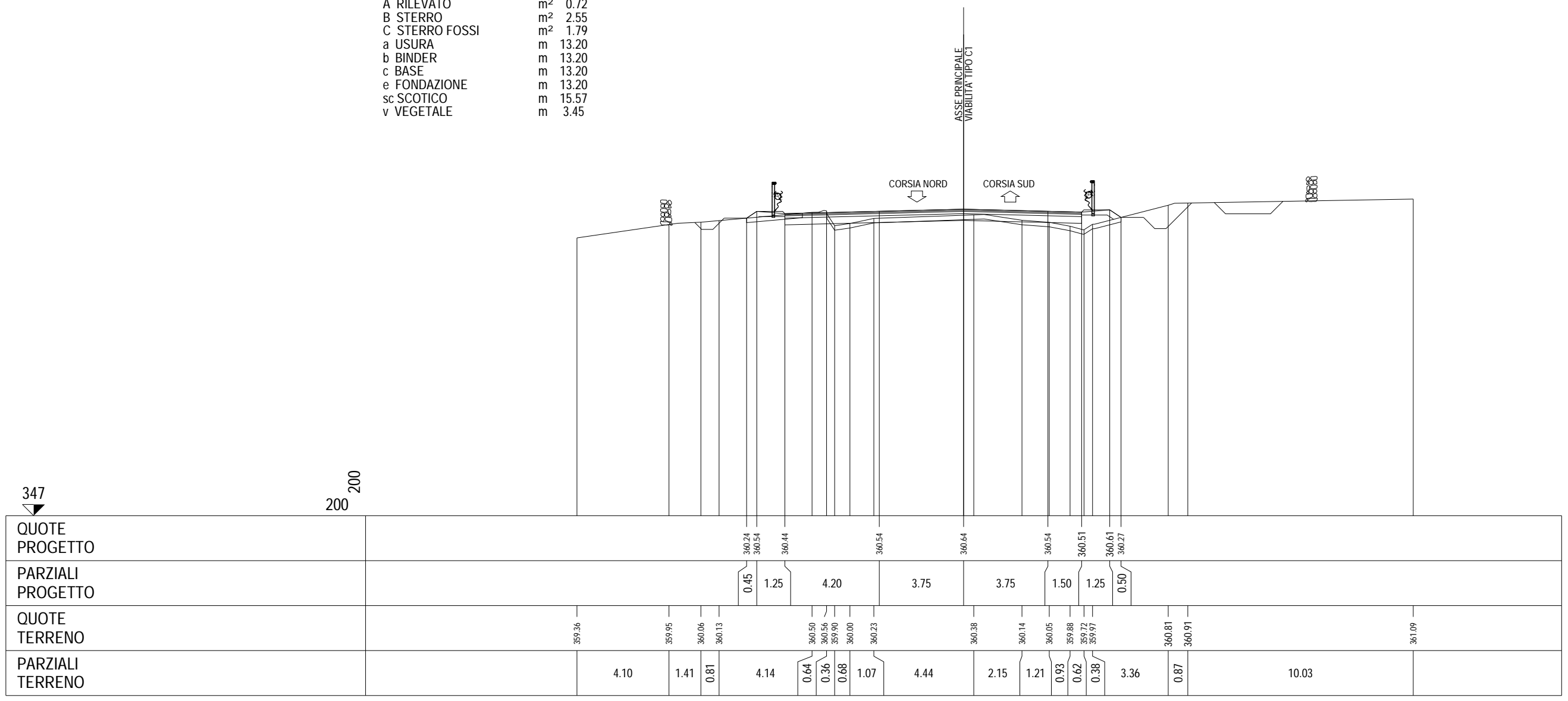
- A RILEVATO m<sup>2</sup> 1.68
- B STERRO m<sup>2</sup> 0.76
- C STERRO FOSSI m<sup>2</sup> 1.22
- a USURA m 10.50
- b BINDER m 10.50
- c BASE m 10.50
- e FONDAZIONE m 10.50
- sc SCOTICO m 14.47
- v VEGETALE m 3.97



SEZIONE 38

PROGRESSIVA 1480.00

- A RILEVATO m<sup>2</sup> 0.72
- B STERRO m<sup>2</sup> 2.55
- C STERRO FOSSI m<sup>2</sup> 1.79
- a USURA m 13.20
- b BINDER m 13.20
- c BASE m 13.20
- e FONDAZIONE m 13.20
- sc SCOTICO m 15.57
- v VEGETALE m 3.45



347

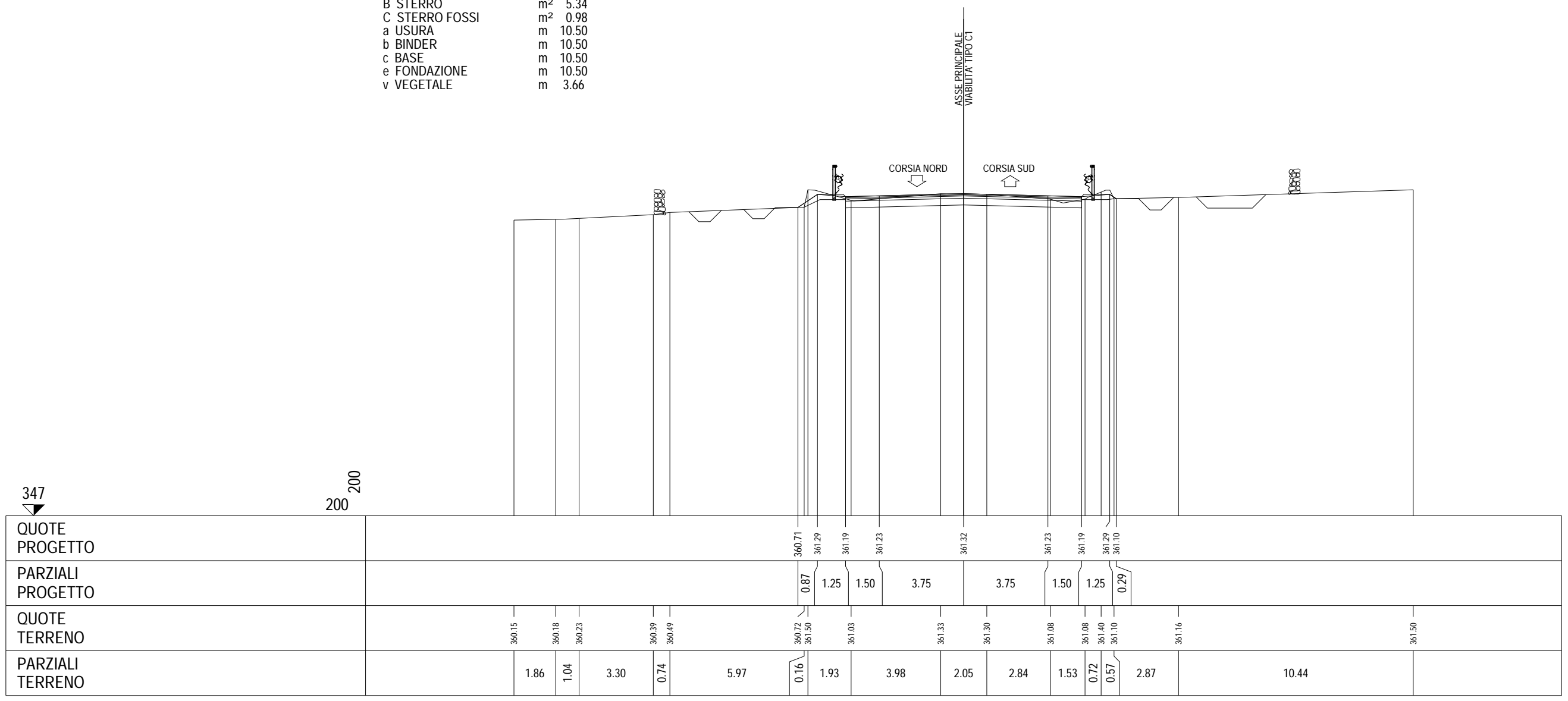
200 200



SEZIONE 40

PROGRESSIVA 1560.00

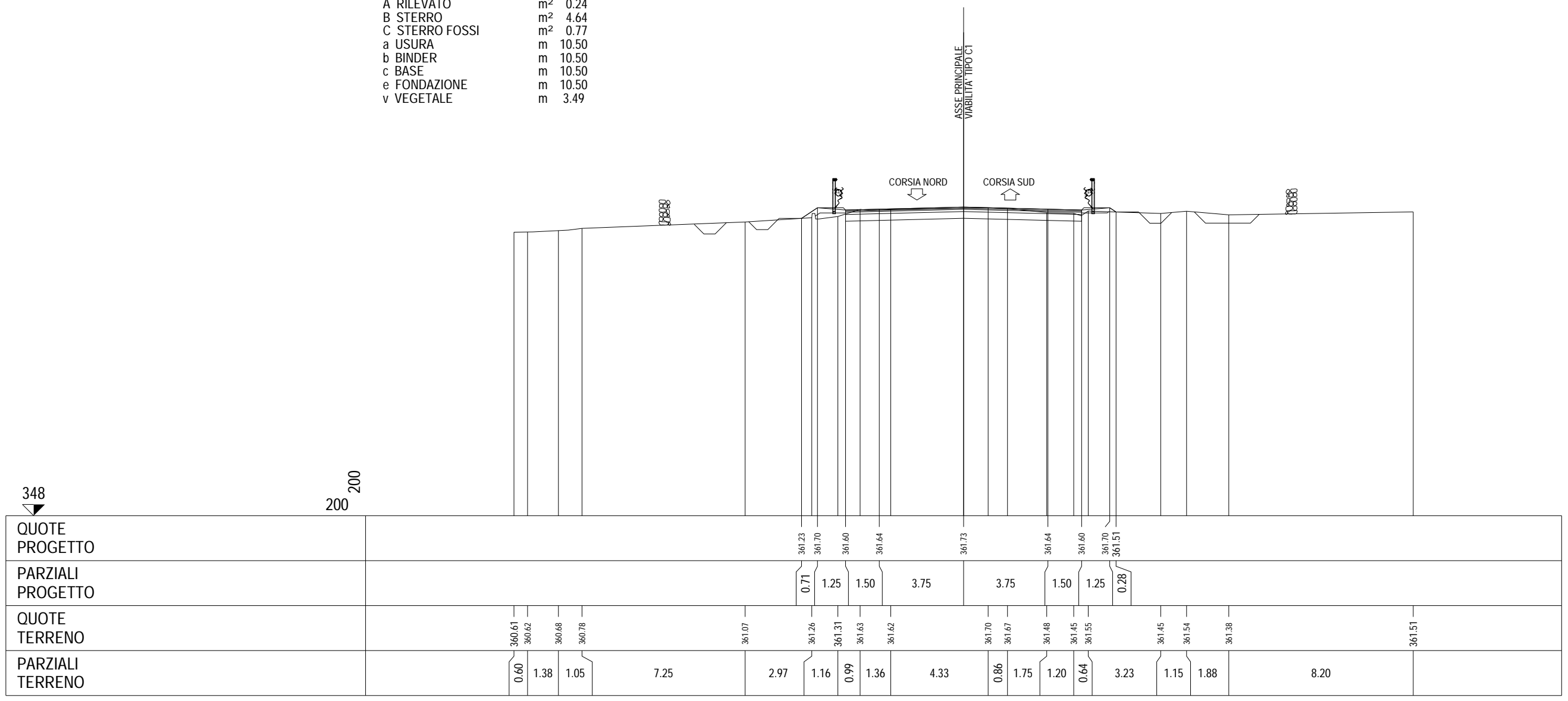
B STERRO	m <sup>2</sup>	5.34
C STERRO FOSSI	m <sup>2</sup>	0.98
a USURA	m	10.50
b BINDER	m	10.50
c BASE	m	10.50
e FONDAZIONE	m	10.50
v VEGETALE	m	3.66



SEZIONE 41

PROGRESSIVA 1600.00

- A RILEVATO            m<sup>2</sup> 0.24
- B STERRO             m<sup>2</sup> 4.64
- C STERRO FOSSI     m<sup>2</sup> 0.77
- a USURA              m 10.50
- b BINDER             m 10.50
- c BASE                m 10.50
- e FONDAZIONE       m 10.50
- v VEGETALE          m 3.49



348

200 200























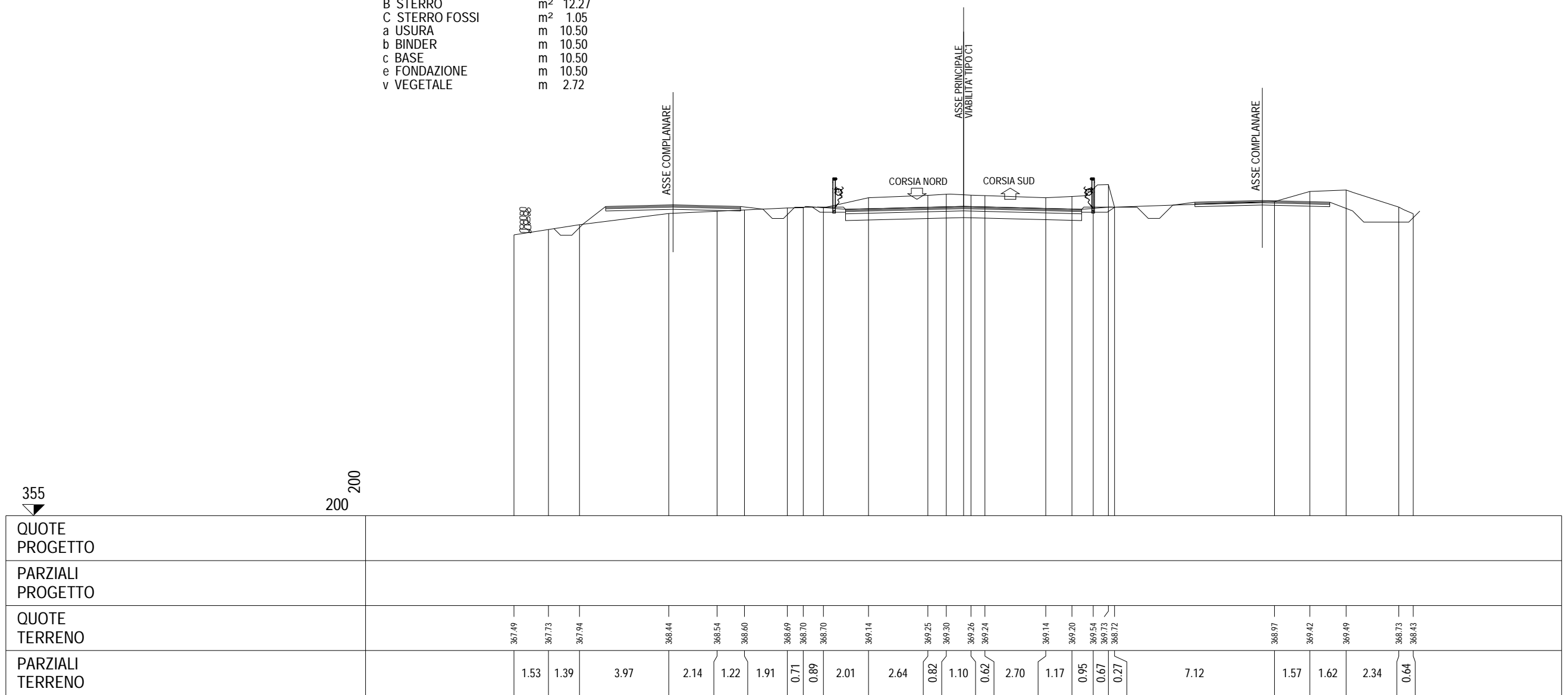




SEZIONE 53

PROGRESSIVA 2080.00

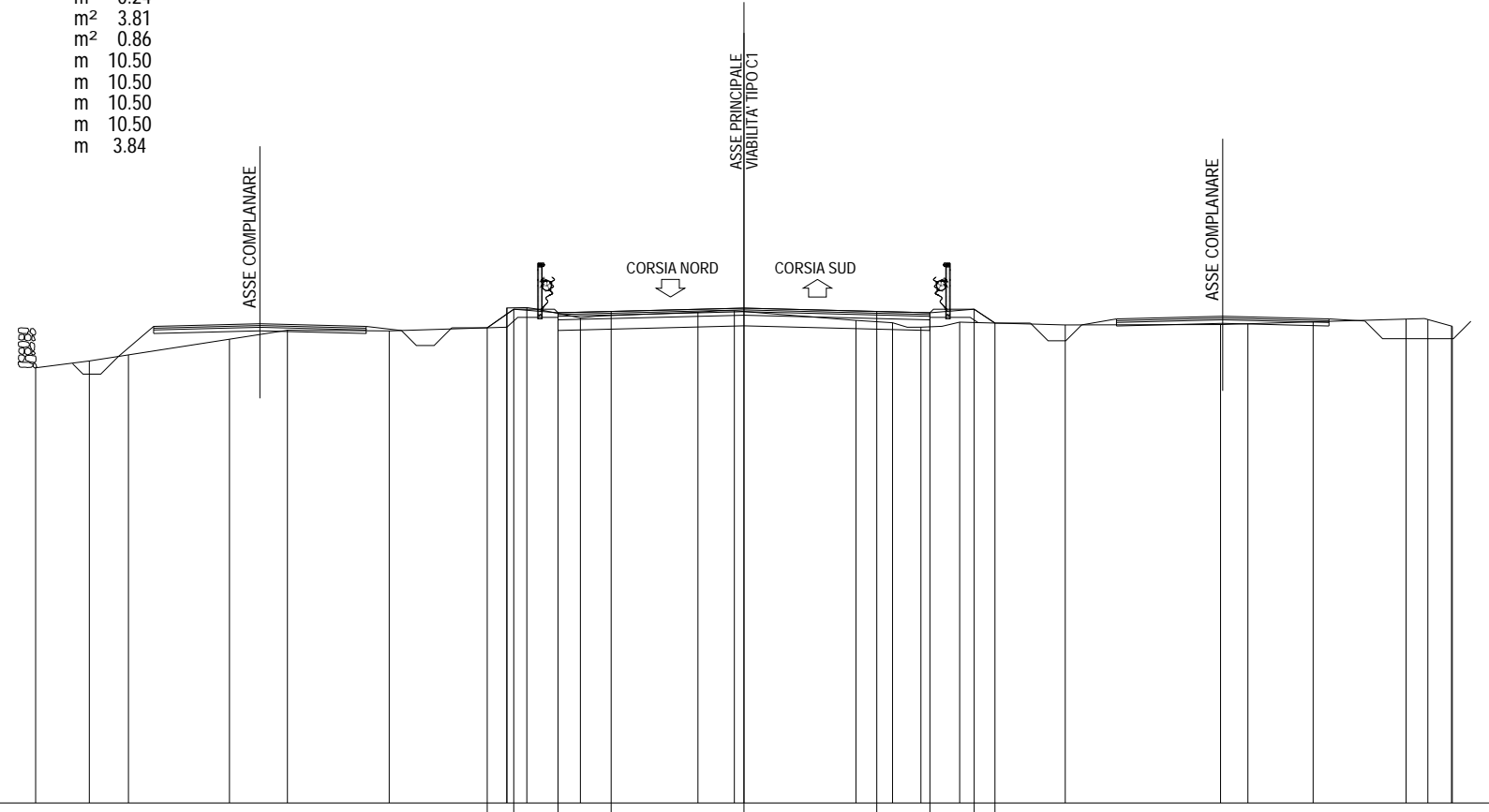
B STERRO	m <sup>2</sup>	12.27
C STERRO FOSSI	m <sup>2</sup>	1.05
a USURA	m	10.50
b BINDER	m	10.50
c BASE	m	10.50
e FONDAZIONE	m	10.50
v VEGETALE	m	2.72



SEZIONE 54

PROGRESSIVA 2120.00

- A RILEVATO m<sup>2</sup> 0.24
- B STERRO m<sup>2</sup> 3.81
- C STERRO FOSSI m<sup>2</sup> 0.86
- a USURA m 10.50
- b BINDER m 10.50
- c BASE m 10.50
- e FONDAZIONE m 10.50
- v VEGETALE m 3.84



355 ▼																								
200	200																							
QUOTE PROGETTO																								
PARZIALI PROGETTO																								
QUOTE TERRENO	367.29	367.48	367.65	368.10	368.35	368.33	368.98	368.44	368.99	368.70	368.86	368.90	368.63	368.56	368.44	368.58	368.50	368.51	368.53	368.59	368.67	368.65	368.47	368.46
PARZIALI TERRENO	1.52	1.10	2.85	1.64	2.87	3.32	0.01	0.77	1.30	3.32	1.03	3.43	1.03	0.81	1.09	2.98	4.39	0.77	1.84	2.62	0.62	0.67	0.02	



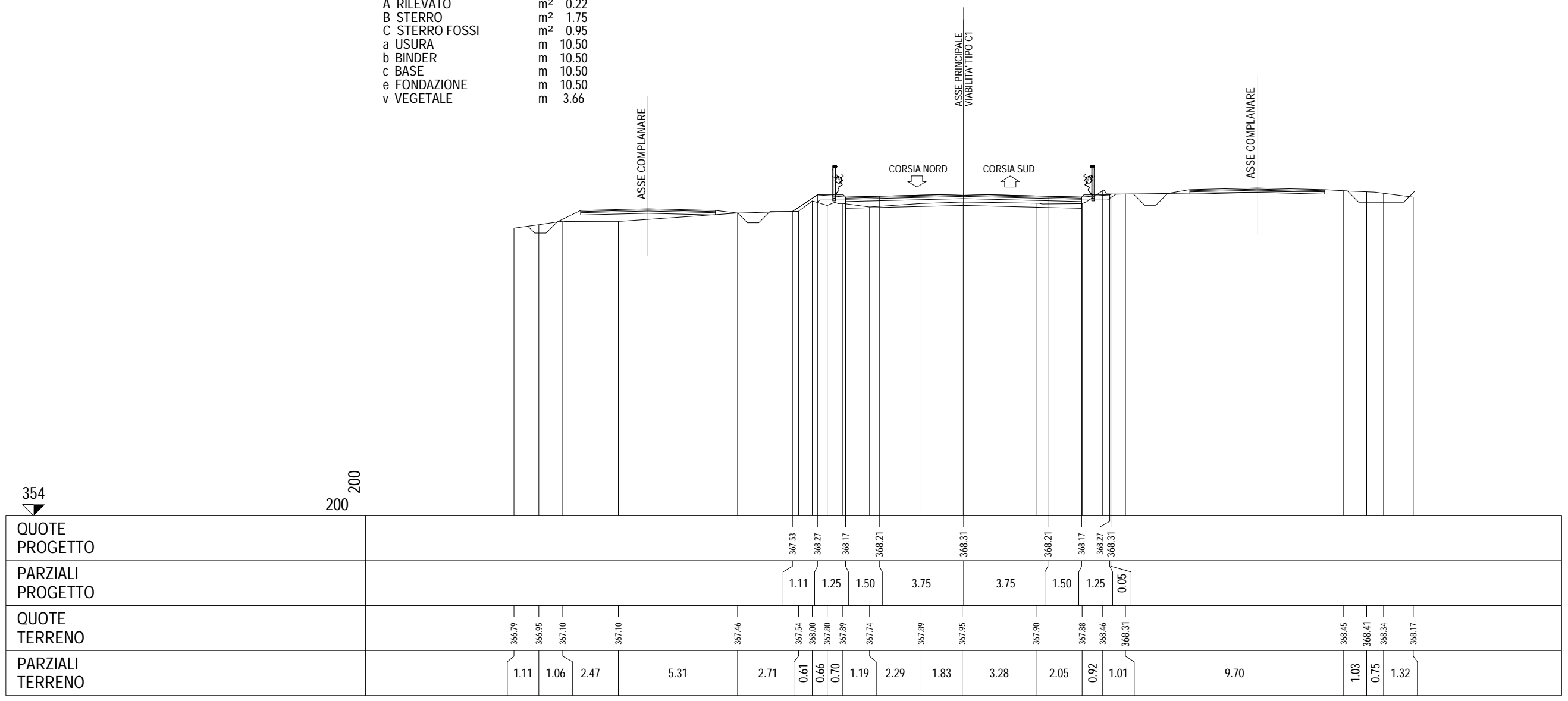




SEZIONE 58

PROGRESSIVA 2280.00

- A RILEVATO m<sup>2</sup> 0.22
- B STERRO m<sup>2</sup> 1.75
- C STERRO FOSSI m<sup>2</sup> 0.95
- a USURA m 10.50
- b BINDER m 10.50
- c BASE m 10.50
- e FONDAZIONE m 10.50
- v VEGETALE m 3.66

















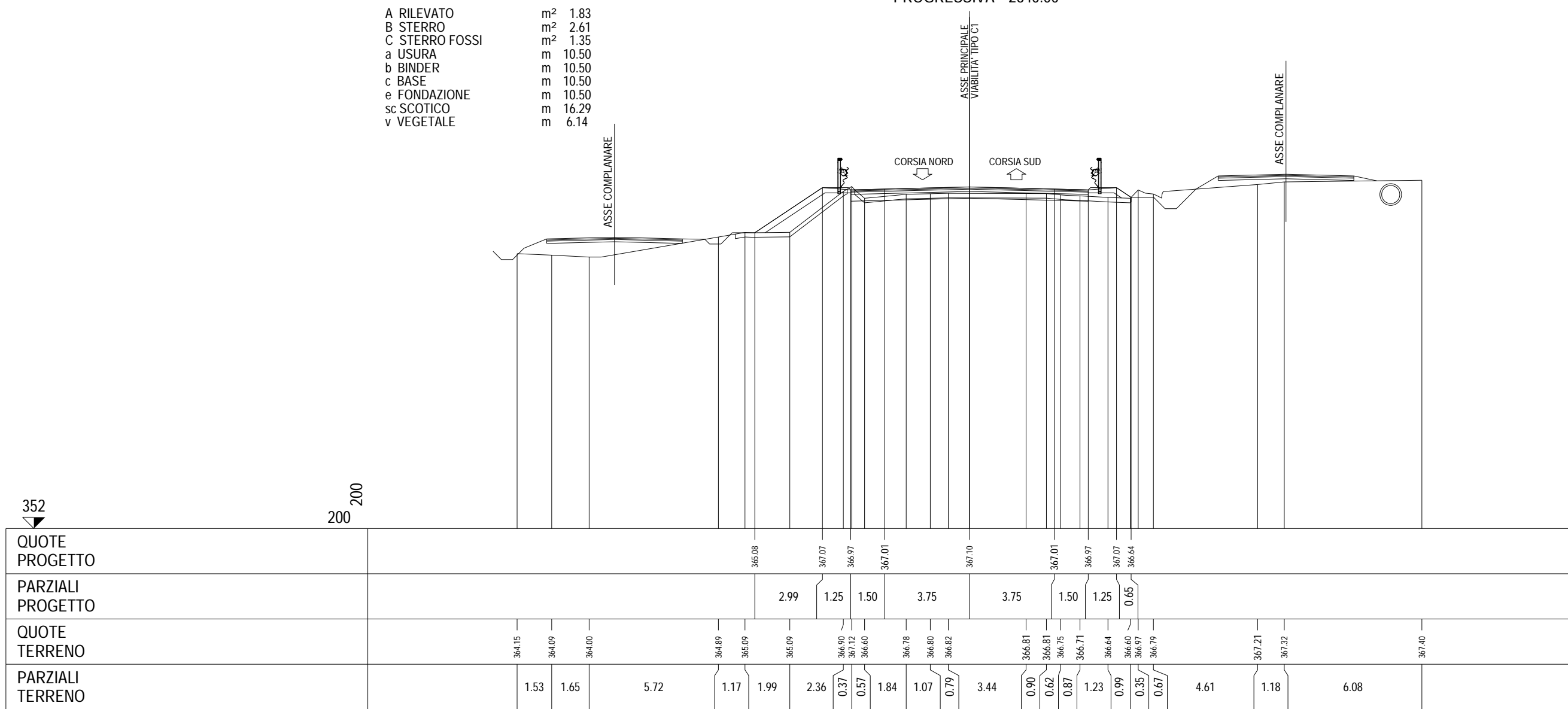




SEZIONE 67

PROGRESSIVA 2640.00

- A RILEVATO m<sup>2</sup> 1.83
- B STERRO m<sup>2</sup> 2.61
- C STERRO FOSSI m<sup>2</sup> 1.35
- a USURA m 10.50
- b BINDER m 10.50
- c BASE m 10.50
- e FONDAZIONE m 10.50
- sc SCOTICO m 16.29
- v VEGETALE m 6.14



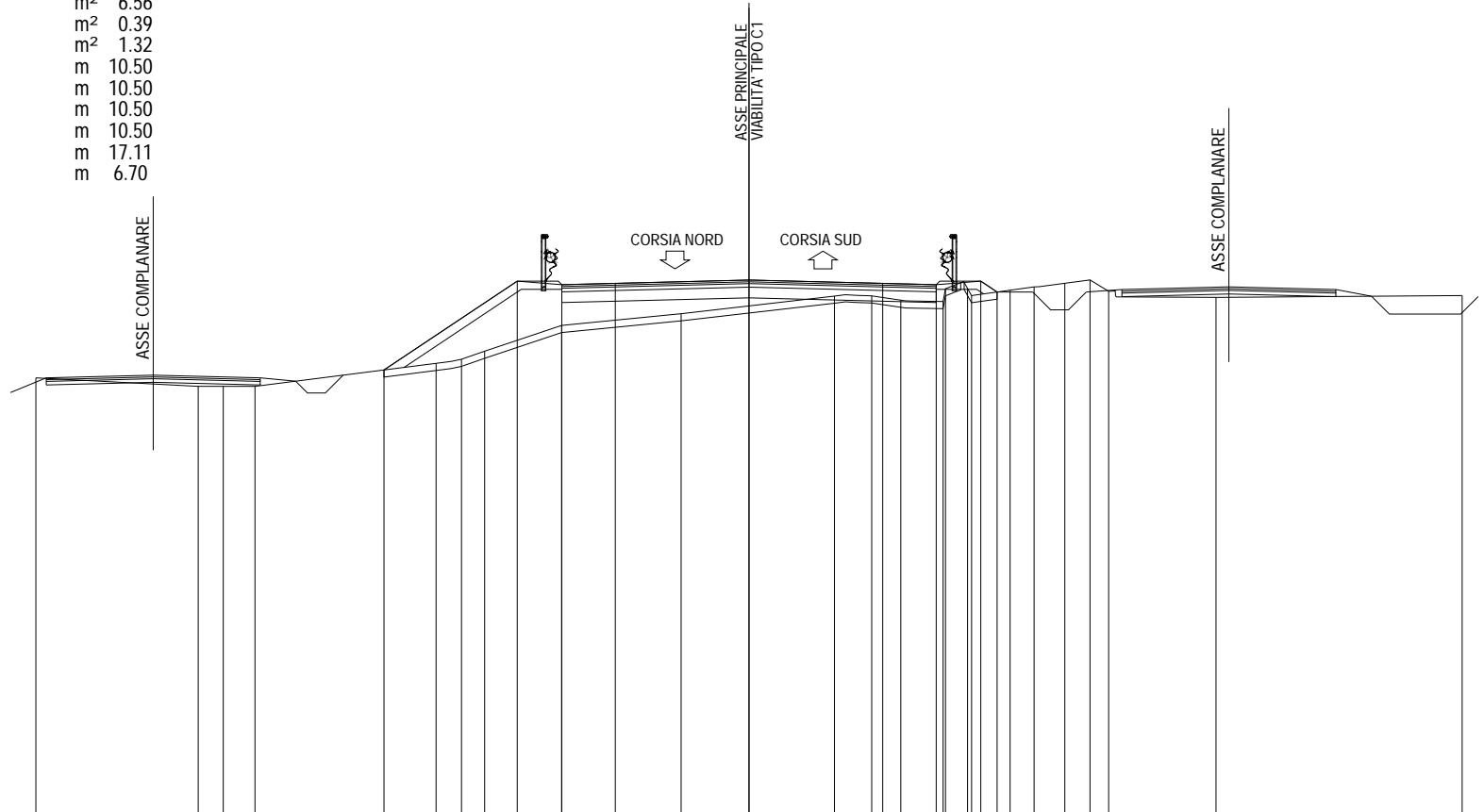
352  
200 200



SEZIONE 68

PROGRESSIVA 2680.00

- A RILEVATO m<sup>2</sup> 6.56
- B STERRO m<sup>2</sup> 0.39
- C STERRO FOSSI m<sup>2</sup> 1.32
- a USURA m 10.50
- b BINDER m 10.50
- c BASE m 10.50
- e FONDAZIONE m 10.50
- sc SCOTICO m 17.11
- v VEGETALE m 6.70



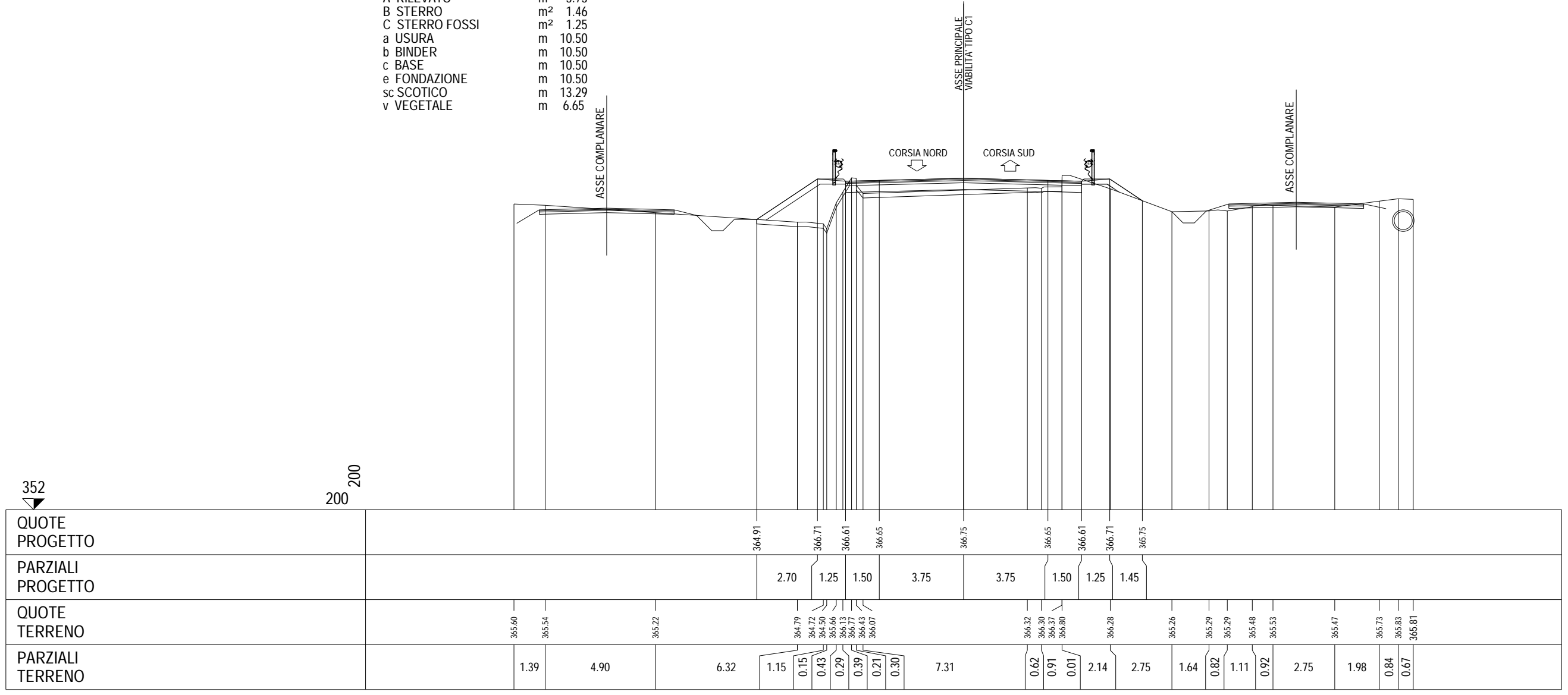
352 ▼	200	200		364.24	364.00	364.00	364.00	364.46	364.64	364.76	364.99	365.71	366.04	366.53	366.54	366.42	366.38	366.74	366.54	366.70	366.79	366.89	366.98	366.67	366.50	366.55
QUOTE PROGETTO								364.46	366.95	366.85	366.89	366.98	366.89	366.85	366.95	366.65										
PARZIALI PROGETTO									3.74	1.25	1.50	3.75	3.75	1.50	1.25	0.46										
QUOTE TERRENO																										
PARZIALI TERRENO		4.55	0.70	0.89	5.08	0.72	0.65	2.15	3.36	4.30	1.04	0.82	1.18	0.07	0.62	0.11	1.08	0.68	0.86	0.70	0.53	3.01	6.90			



SEZIONE 70

PROGRESSIVA 2760.00

- A RILEVATO m<sup>2</sup> 3.73
- B STERRO m<sup>2</sup> 1.46
- C STERRO FOSSI m<sup>2</sup> 1.25
- a USURA m 10.50
- b BINDER m 10.50
- c BASE m 10.50
- e FONDAZIONE m 10.50
- sc SCOTICO m 13.29
- v VEGETALE m 6.65































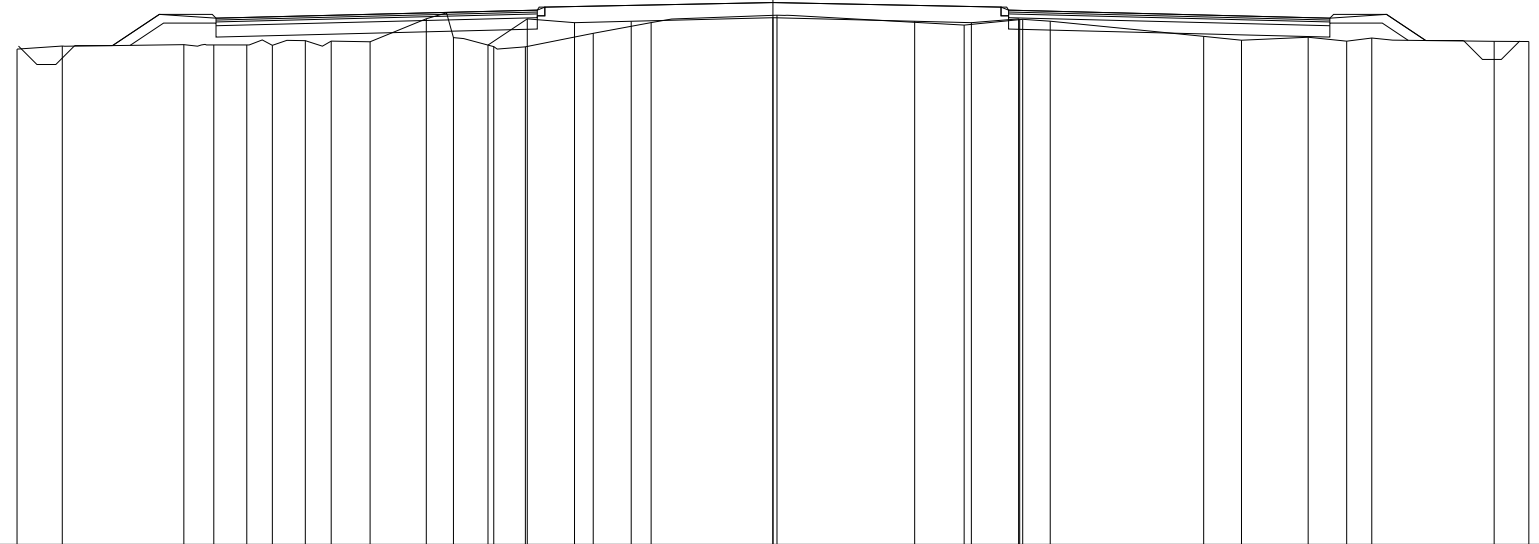


SEZIONE 84

PROGRESSIVA 3320.00

A RILEVATO	m <sup>2</sup>	0.61
B STERRO	m <sup>2</sup>	5.16
C STERRO FOSSI	m <sup>2</sup>	1.92
a USURA	m	10.50
b BINDER	m	10.50
c BASE	m	10.50
e FONDAZIONE	m	10.50
sc SCOTICO	m	8.33
v VEGETALE	m	3.57

INTERSEZIONE CON ROTATORIA 3



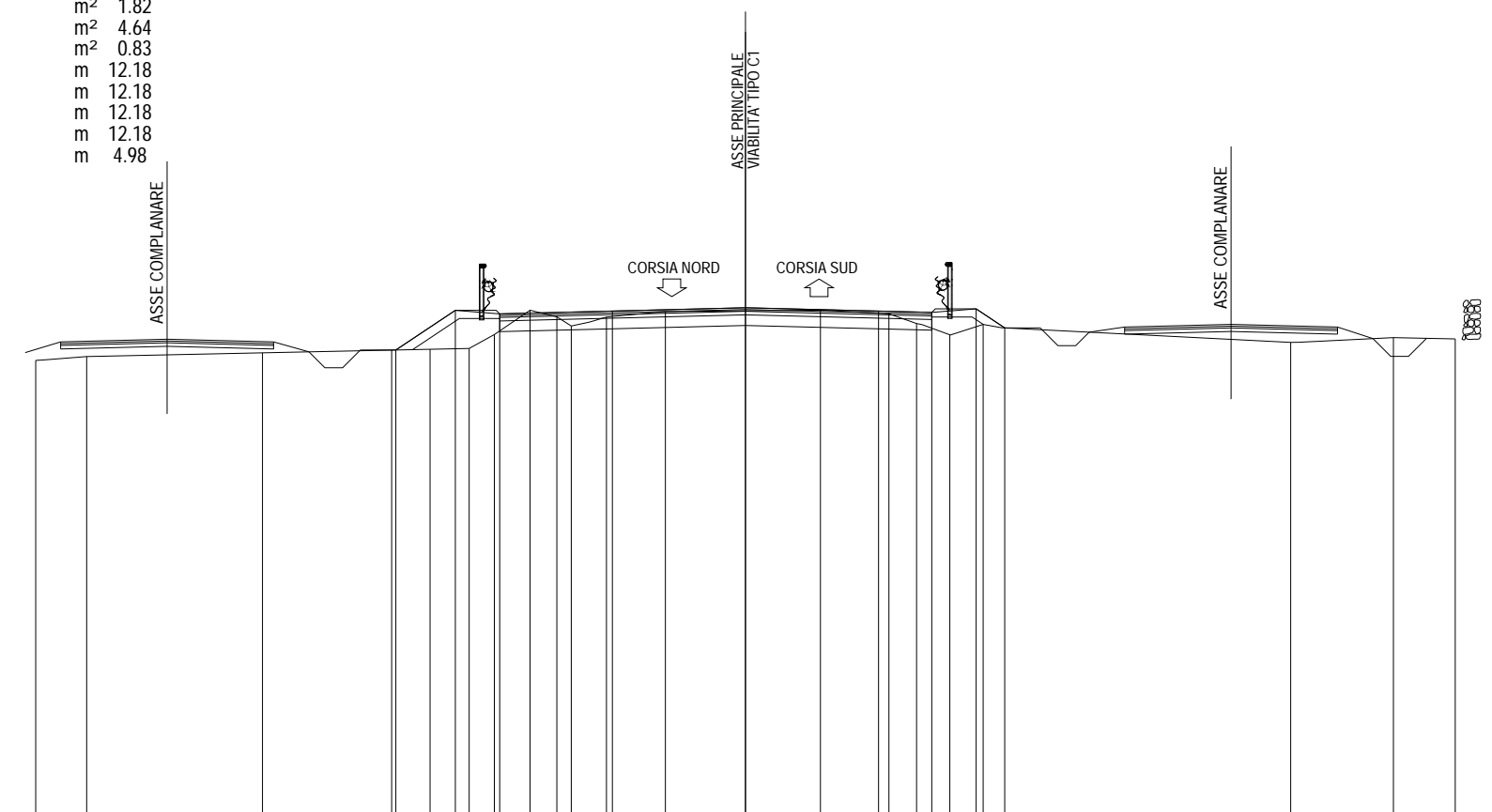
359 ▼	200	200																								
QUOTE PROGETTO																										
PARZIALI PROGETTO																										
QUOTE TERRENO	372.10	372.18	372.22	372.21	372.21	372.20	372.32	372.31	372.29	372.90	372.40	372.16	372.16	372.52	372.80	373.00	372.73	372.89	372.84	372.44	372.33	372.41	372.31	372.39	372.30	372.30
PARZIALI TERRENO	1.20	3.21	0.80	0.87	0.68	0.87	0.68	1.03	1.49	0.72	1.06	0.84	1.80	1.53	3.33	4.95	1.55	0.73	4.06	1.00	1.76	1.02	0.66	3.24	0.92	3.24



SEZIONE 86

PROGRESSIVA 3400.00

- A RILEVATO m<sup>2</sup> 1.82
- B STERRO m<sup>2</sup> 4.64
- C STERRO FOSSI m<sup>2</sup> 0.83
- a USURA m 12.18
- b BINDER m 12.18
- c BASE m 12.18
- e FONDAZIONE m 12.18
- v VEGETALE m 4.98



QUOTE PROGETTO					372.08	372.10	372.12	372.52	373.01	373.16	373.27	373.18	373.14	373.24	372.70				
PARZIALI PROGETTO					1.67	1.25	3.18	3.75	3.75	1.50	1.25	0.81							
QUOTE TERRENO	371.79	371.90	372.00	372.08	372.10	372.12	372.52	373.01	373.16	373.20	373.10	372.83	372.51	372.80	372.29	372.43	372.39		
PARZIALI TERRENO	1.44	4.95	3.64	1.08	1.10	0.71	1.01	0.76	0.40	0.99	1.66	4.37	1.93	0.78	0.94	0.94	8.66	2.90	1.74





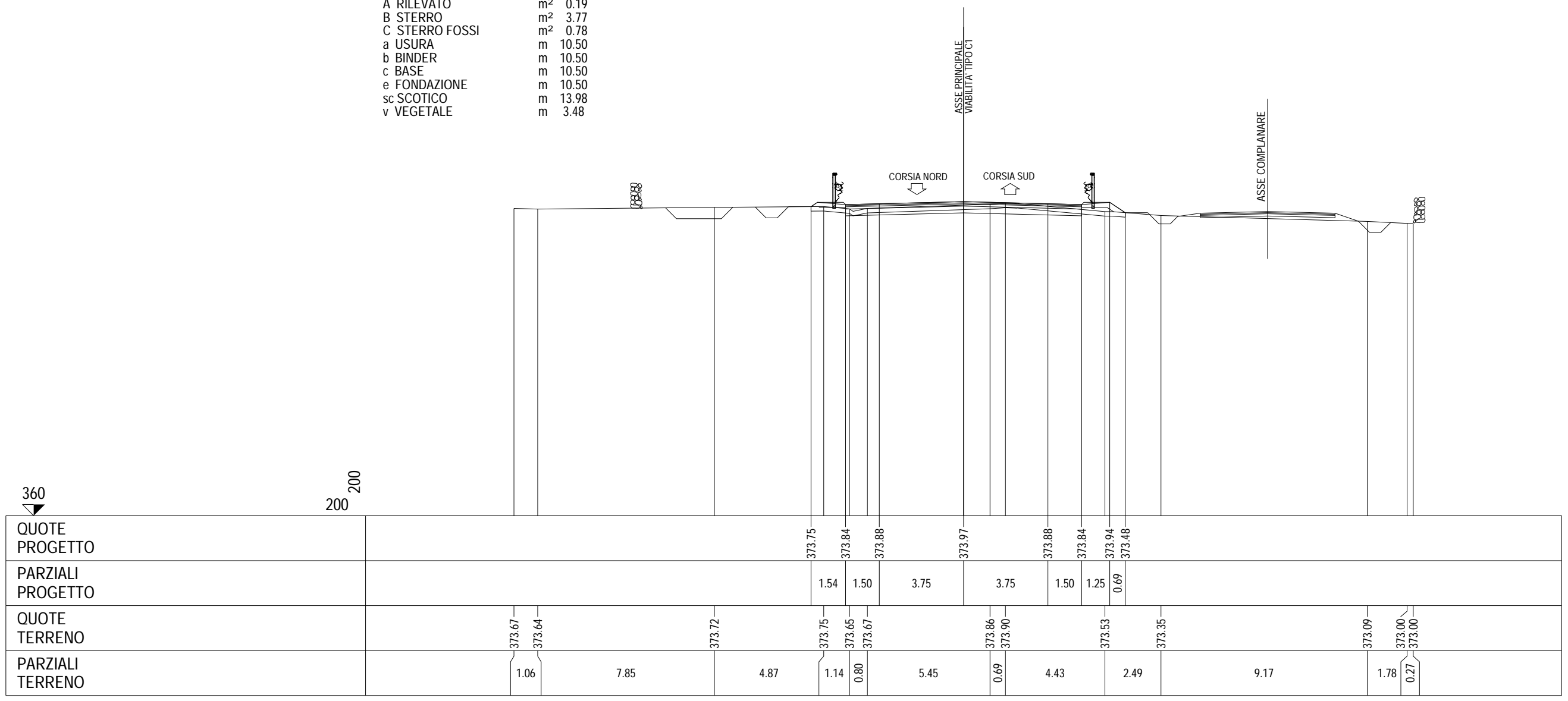




SEZIONE 91

PROGRESSIVA 3600.00

- A RILEVATO m<sup>2</sup> 0.19
- B STERRO m<sup>2</sup> 3.77
- C STERRO FOSSI m<sup>2</sup> 0.78
- a USURA m 10.50
- b BINDER m 10.50
- c BASE m 10.50
- e FONDAZIONE m 10.50
- sc SCOTICO m 13.98
- v VEGETALE m 3.48

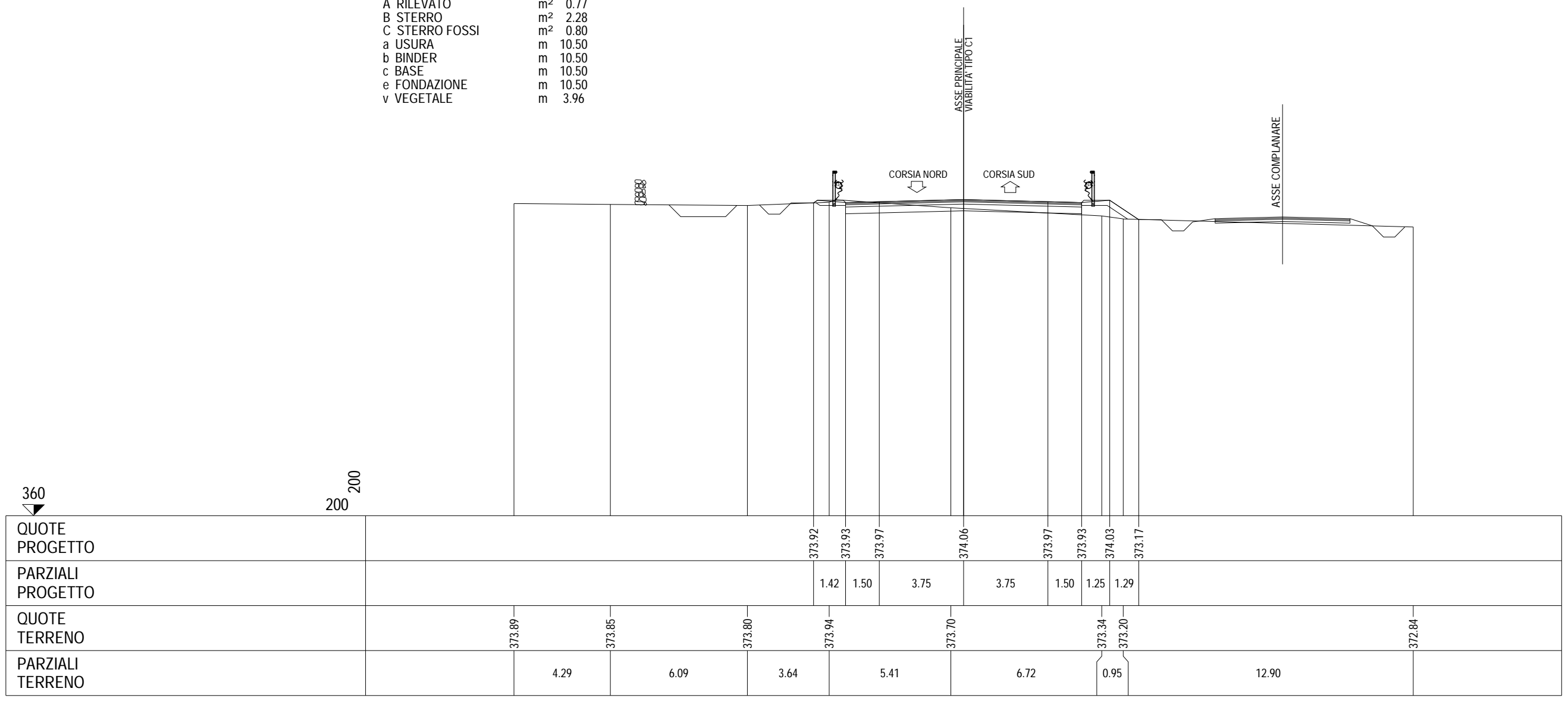




SEZIONE 92

PROGRESSIVA 3640.00

- A RILEVATO m<sup>2</sup> 0.77
- B STERRO m<sup>2</sup> 2.28
- C STERRO FOSSI m<sup>2</sup> 0.80
- a USURA m 10.50
- b BINDER m 10.50
- c BASE m 10.50
- e FONDAZIONE m 10.50
- v VEGETALE m 3.96











































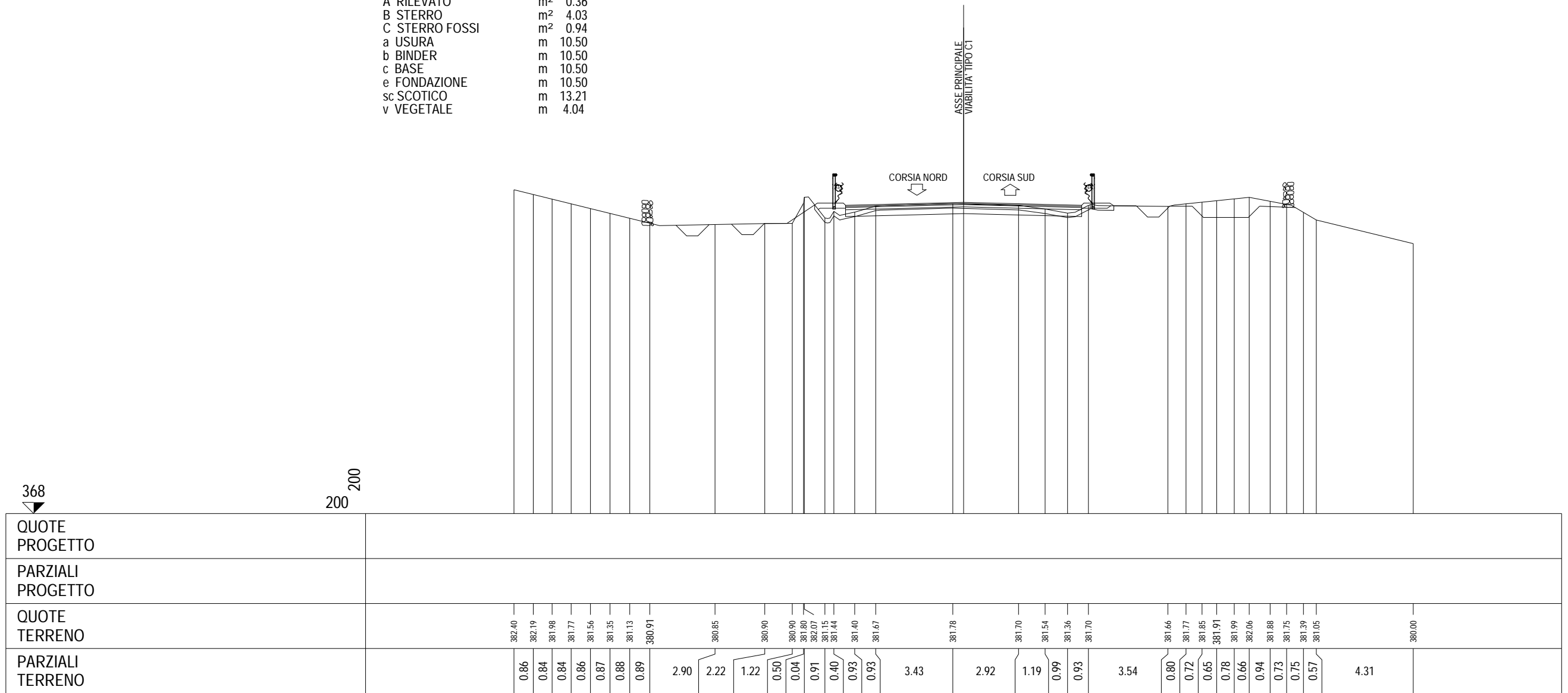




SEZIONE 113

PROGRESSIVA 4480.00

A RILEVATO	m <sup>2</sup>	0.36
B STERRO	m <sup>2</sup>	4.03
C STERRO FOSSI	m <sup>2</sup>	0.94
a USURA	m	10.50
b BINDER	m	10.50
c BASE	m	10.50
e FONDAZIONE	m	10.50
sc SCOTICO	m	13.21
v VEGETALE	m	4.04











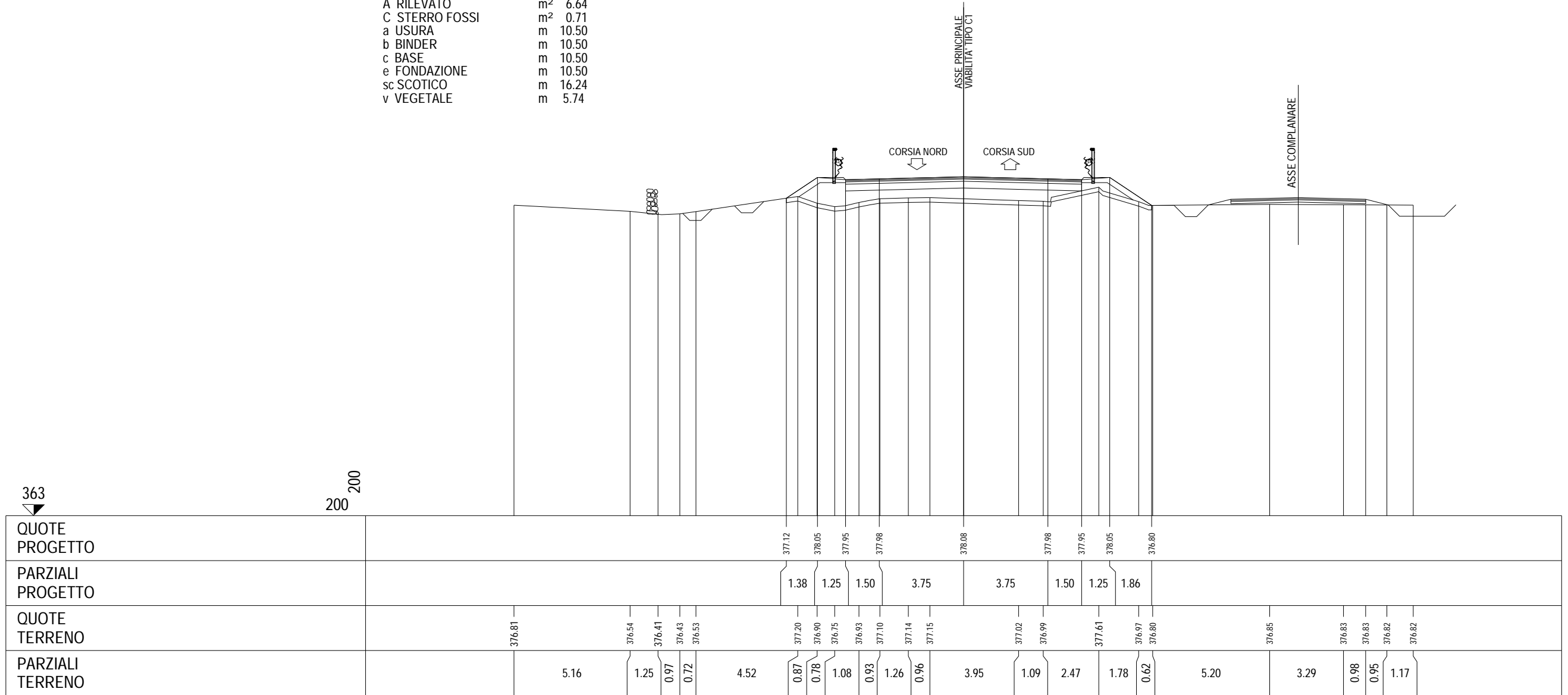




SEZIONE 119

PROGRESSIVA 4720.00

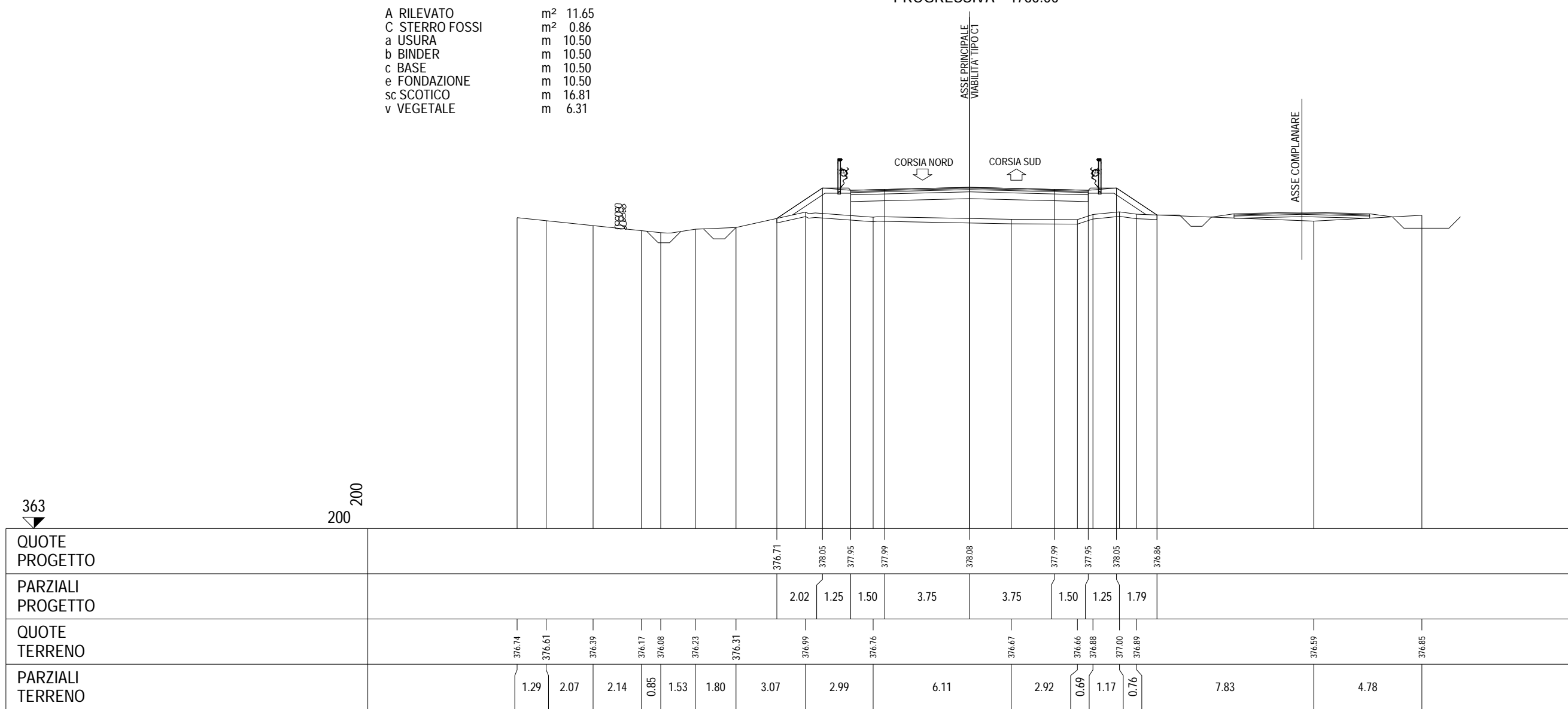
A RILEVATO	m <sup>2</sup>	6.64
C STERRO FOSSI	m <sup>2</sup>	0.71
a USURA	m	10.50
b BINDER	m	10.50
c BASE	m	10.50
e FONDAZIONE	m	10.50
sc SCOTICO	m	16.24
v VEGETALE	m	5.74



SEZIONE 120

PROGRESSIVA 4760.00

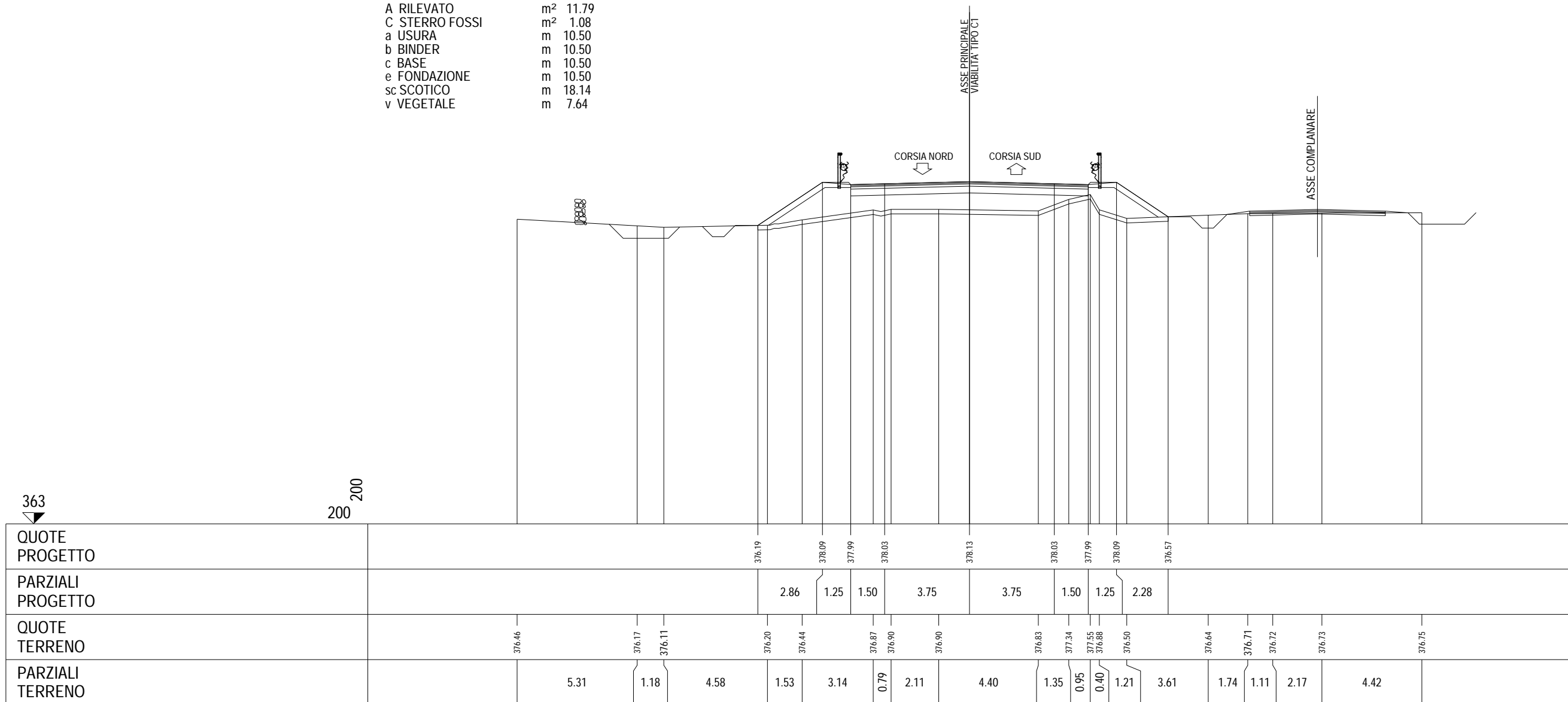
A RILEVATO	m <sup>2</sup>	11.65
C STERRO FOSSI	m <sup>2</sup>	0.86
a USURA	m	10.50
b BINDER	m	10.50
c BASE	m	10.50
e FONDAZIONE	m	10.50
sc SCOTICO	m	16.81
v VEGETALE	m	6.31



SEZIONE 121

PROGRESSIVA 4800.00

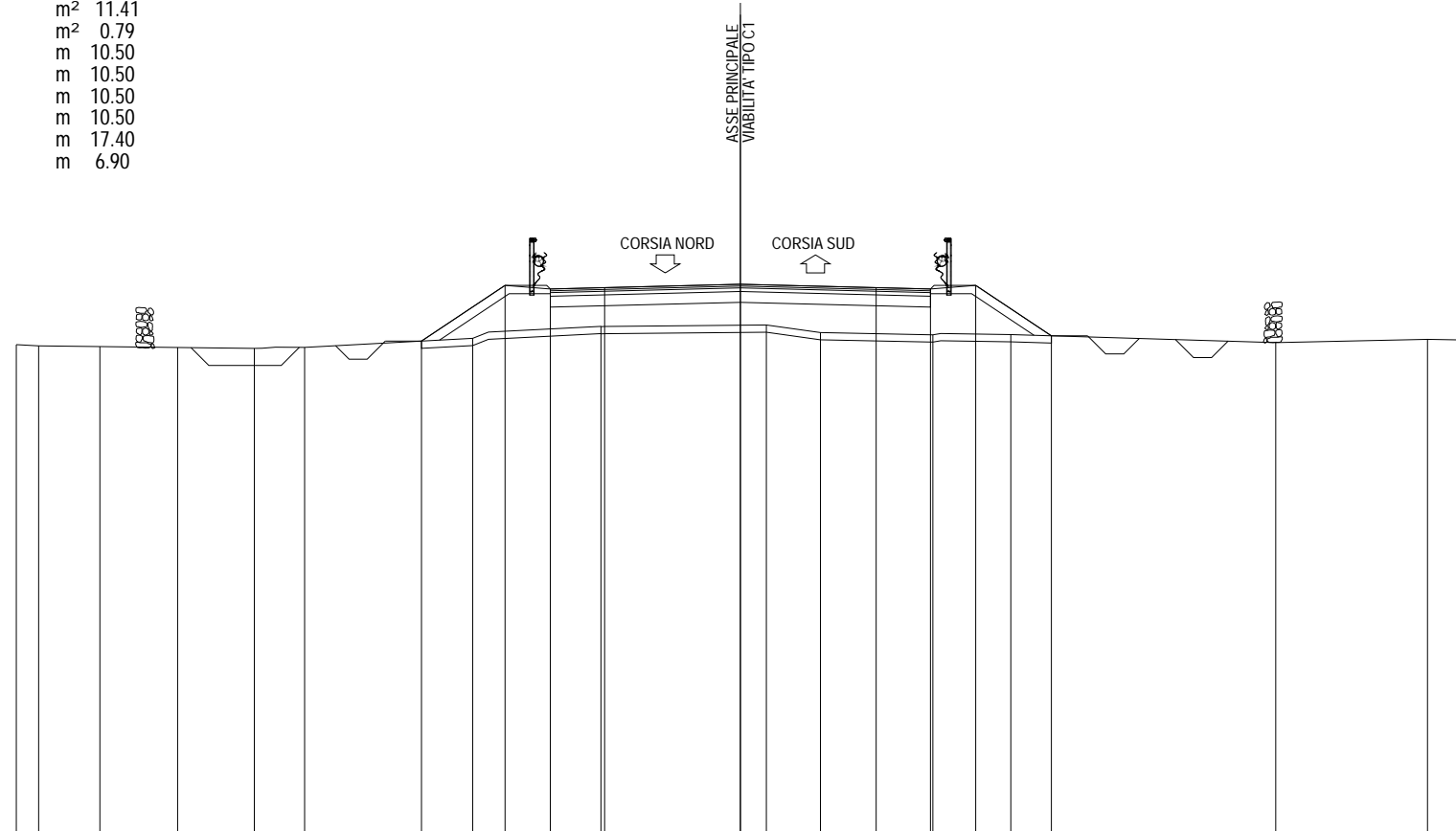
A RILEVATO	m <sup>2</sup>	11.79
C STERRO FOSSI	m <sup>2</sup>	1.08
a USURA	m	10.50
b BINDER	m	10.50
c BASE	m	10.50
e FONDAZIONE	m	10.50
sc SCOTICO	m	18.14
v VEGETALE	m	7.64



SEZIONE 122

PROGRESSIVA 4840.00

A RILEVATO	m <sup>2</sup>	11.41
C STERRO FOSSI	m <sup>2</sup>	0.79
a USURA	m	10.50
b BINDER	m	10.50
c BASE	m	10.50
e FONDAZIONE	m	10.50
sc SCOTICO	m	17.40
v VEGETALE	m	6.90



QUOTE PROGETTO							376.60	378.14	378.04	378.07	378.17	378.07	378.04	378.14	376.74				
PARZIALI PROGETTO								2.31	1.25	1.50	3.75	3.75	1.50	1.25	2.09				
QUOTE TERRENO		376.50	376.47	376.45	376.42	376.40	376.42		376.67	377.00	377.04	376.83	376.77	376.78		376.56		376.65	376.63
PARZIALI TERRENO		0.62	1.69	2.15	2.11	1.39		4.65	3.54	4.57	1.49	3.11	2.15		7.32		4.19	1.02	

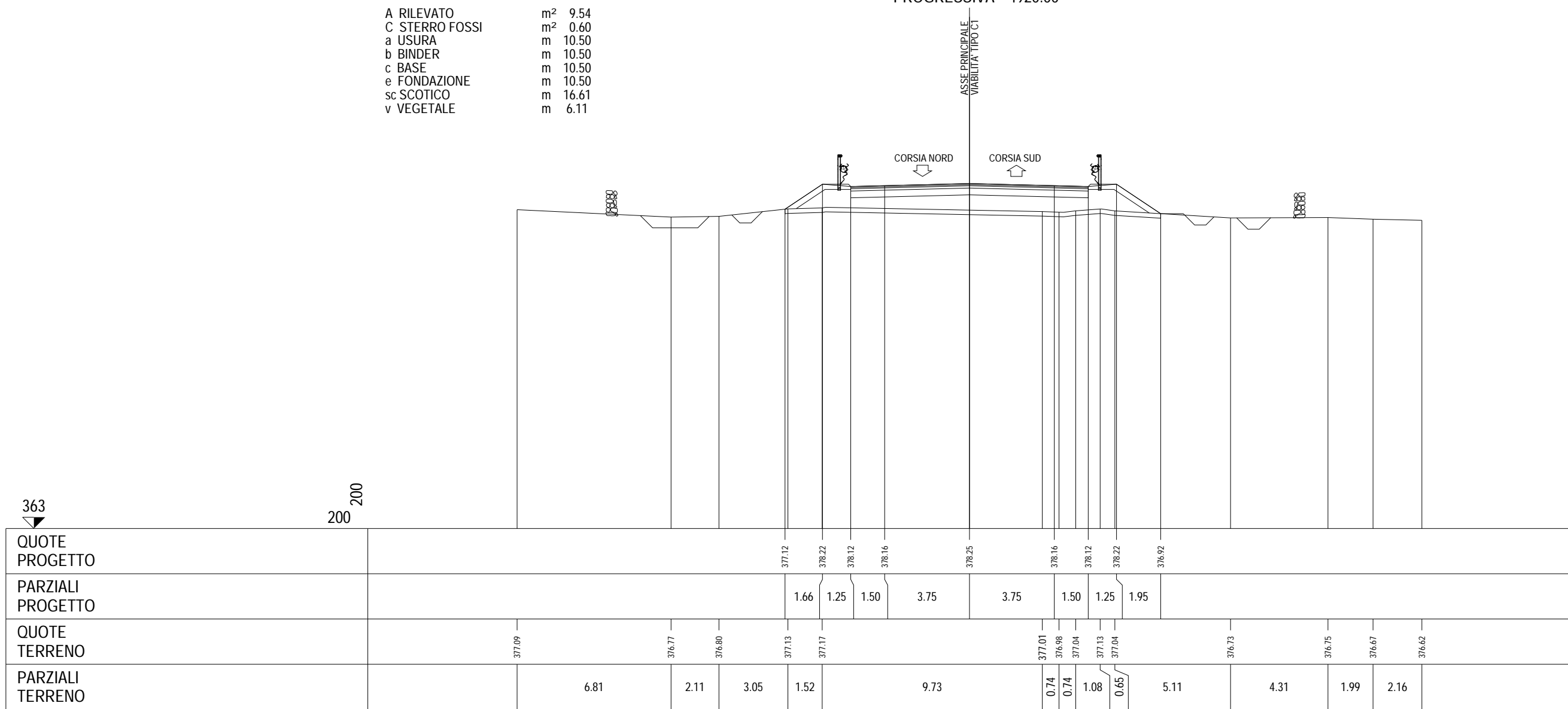




SEZIONE 124

PROGRESSIVA 4920.00

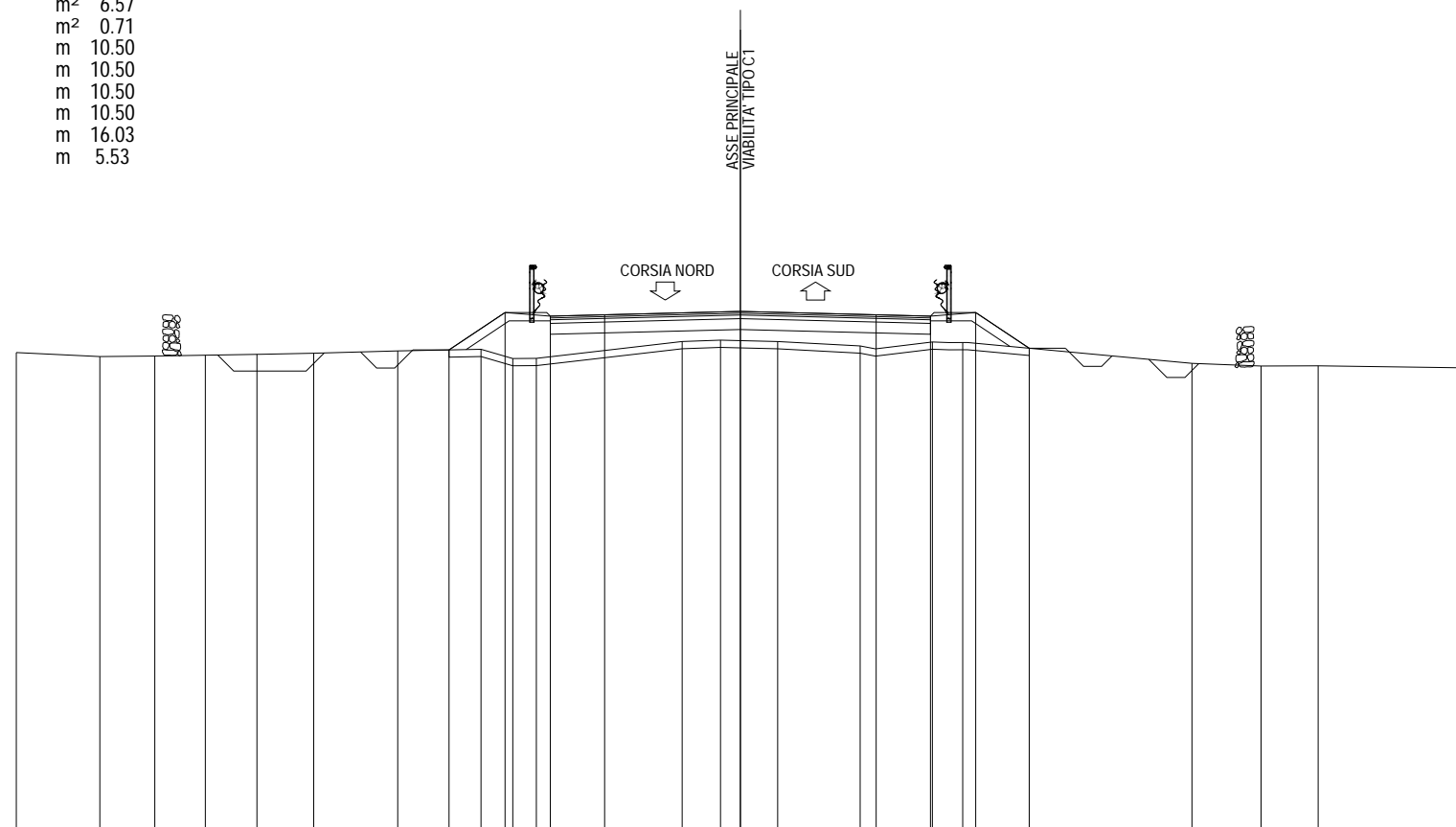
A RILEVATO	m <sup>2</sup>	9.54
C STERRO FOSSI	m <sup>2</sup>	0.60
a USURA	m	10.50
b BINDER	m	10.50
c BASE	m	10.50
e FONDAZIONE	m	10.50
sc SCOTICO	m	16.61
v VEGETALE	m	6.11



SEZIONE 125

PROGRESSIVA 4960.00

A RILEVATO	m <sup>2</sup>	6.57
C STERRO FOSSI	m <sup>2</sup>	0.71
a USURA	m	10.50
b BINDER	m	10.50
c BASE	m	10.50
e FONDAZIONE	m	10.50
sc SCOTICO	m	16.03
v VEGETALE	m	5.53

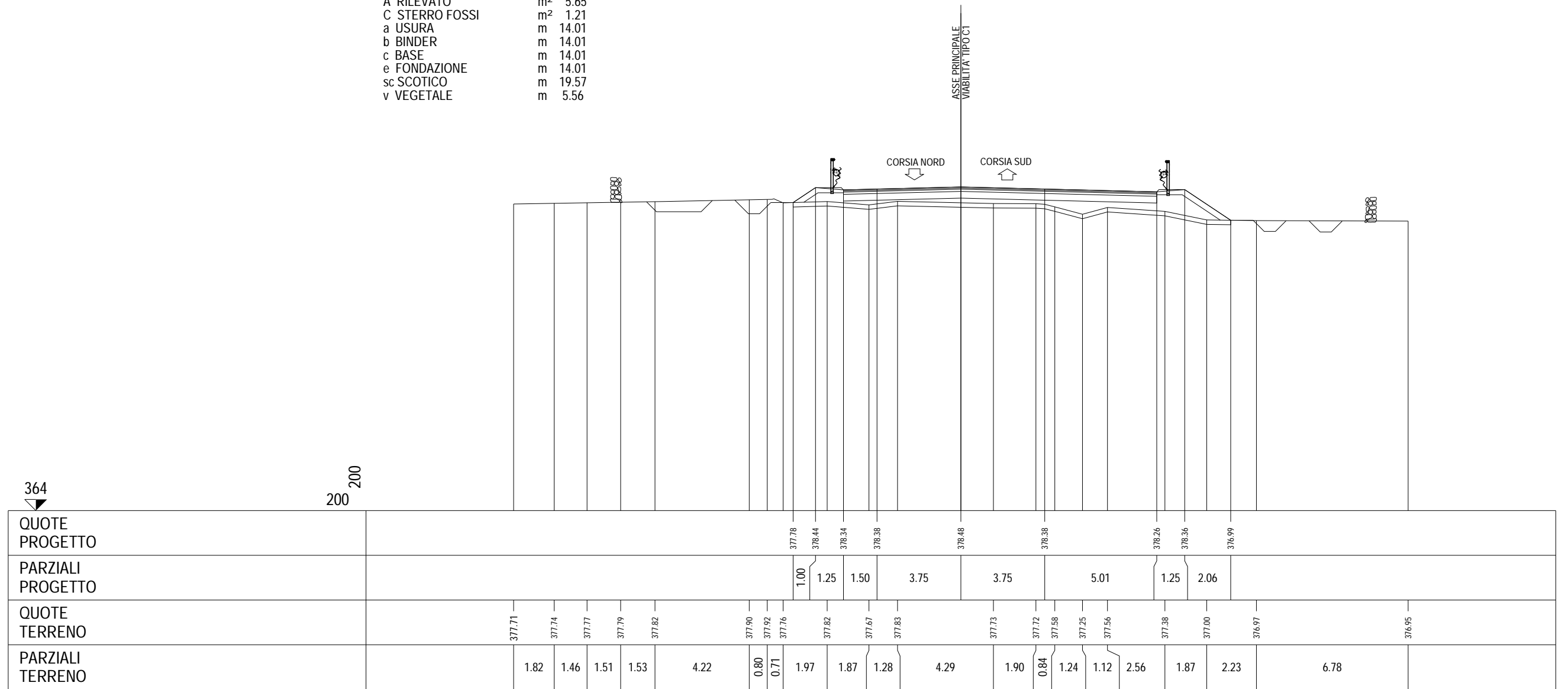


364 ▼	200	200																																		
QUOTE PROGETTO																			377.23	378.26	378.16	378.20	378.29	378.20	378.16	378.26	377.28									
PARZIALI PROGETTO																			1.55	1.25	1.50	3.75	3.75	1.50	1.25	1.48										
QUOTE TERRENO	377.16	377.05	377.06	377.08	377.11	377.14	377.20	377.25	376.99	377.00	377.46	377.50	377.46	377.34	377.45	377.43	376.86	376.79	376.79	376.74																
PARZIALI TERRENO	2.31	1.52	1.39	1.43	1.56	2.33	2.30	0.87	0.65	4.03	1.06	1.58	2.28	1.99	0.84	6.33	1.91	1.58	4.04																	

SEZIONE 126

PROGRESSIVA 5000.00

A RILEVATO	m <sup>2</sup>	5.65
C STERRO FOSSI	m <sup>2</sup>	1.21
a USURA	m	14.01
b BINDER	m	14.01
c BASE	m	14.01
e FONDAZIONE	m	14.01
sc SCOTICO	m	19.57
v VEGETALE	m	5.56





















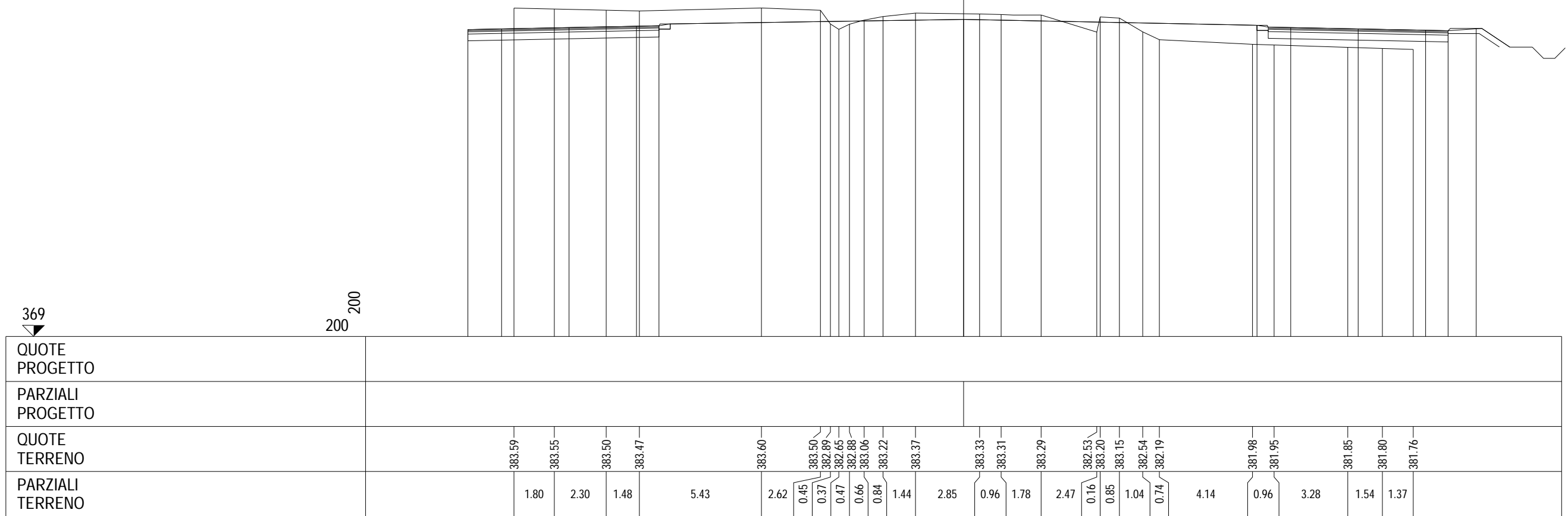


SEZIONE 136

PROGRESSIVA 5400.00

A RILEVATO	m <sup>2</sup>	0.83
B STERRO	m <sup>2</sup>	3.38
C STERRO FOSSI	m <sup>2</sup>	1.07
a USURA	m	10.50
b BINDER	m	10.50
c BASE	m	10.50
e FONDAZIONE	m	10.50
sc SCOTICO	m	13.35
v VEGETALE	m	3.12

INTERSEZIONE CON ROTATORIA 4



369

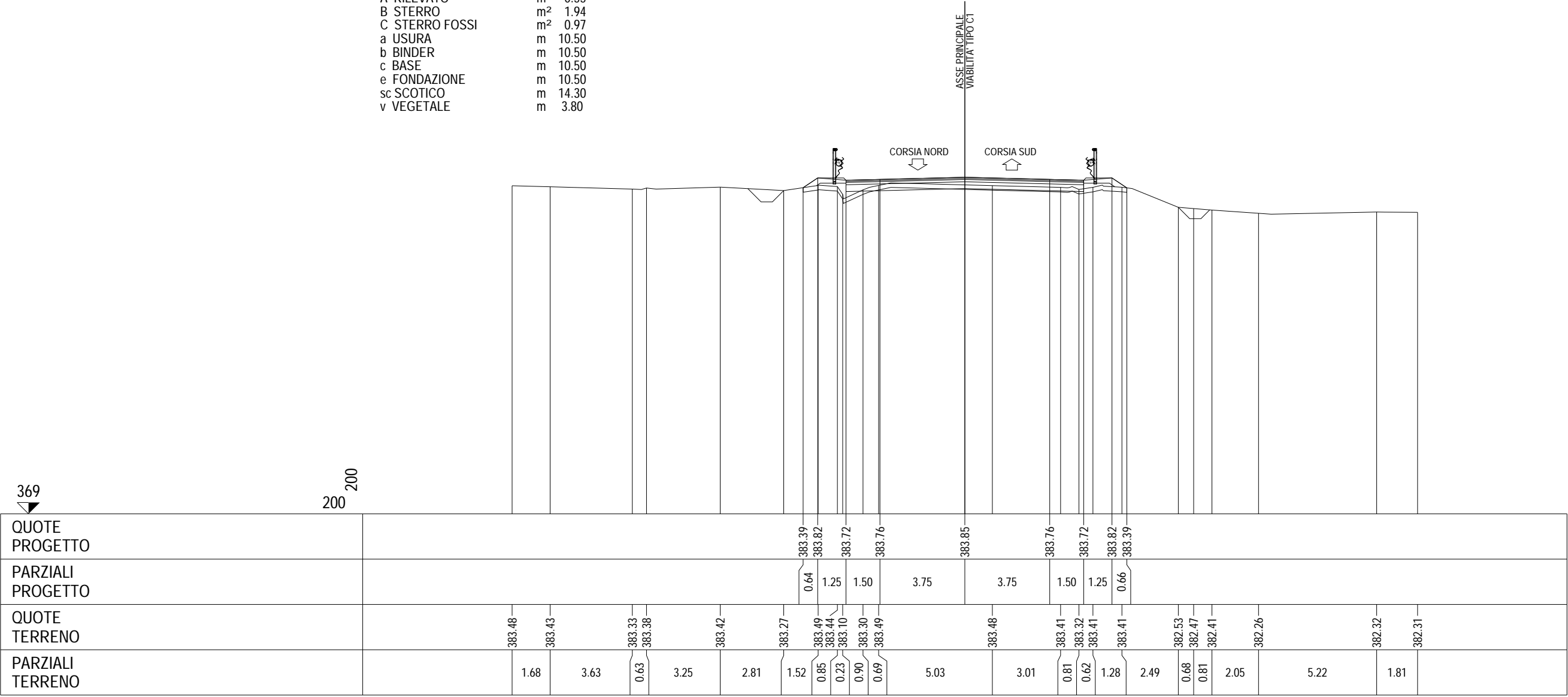
200 200

QUOTE PROGETTO																		
PARZIALI PROGETTO																		
QUOTE TERRENO																		
PARZIALI TERRENO																		

SEZIONE 137

PROGRESSIVA 5440.00

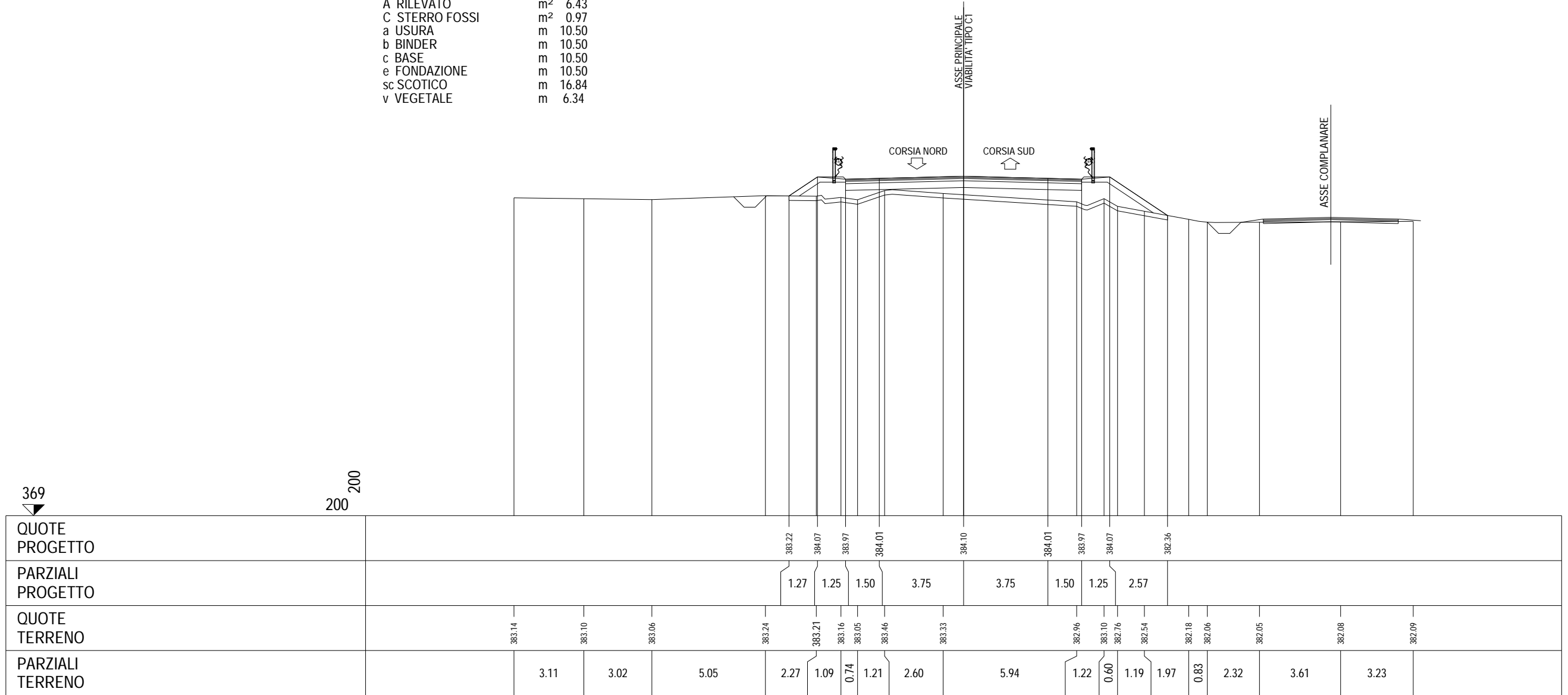
- A RILEVATO m<sup>2</sup> 0.55
- B STERRO m<sup>2</sup> 1.94
- C STERRO FOSSI m<sup>2</sup> 0.97
- a USURA m 10.50
- b BINDER m 10.50
- c BASE m 10.50
- e FONDAZIONE m 10.50
- sc SCOTICO m 14.30
- v VEGETALE m 3.80



SEZIONE 138

PROGRESSIVA 5480.00

- A RILEVATO m<sup>2</sup> 6.43
- C STERRO FOSSI m<sup>2</sup> 0.97
- a USURA m 10.50
- b BINDER m 10.50
- c BASE m 10.50
- e FONDAZIONE m 10.50
- sc SCOTICO m 16.84
- v VEGETALE m 6.34



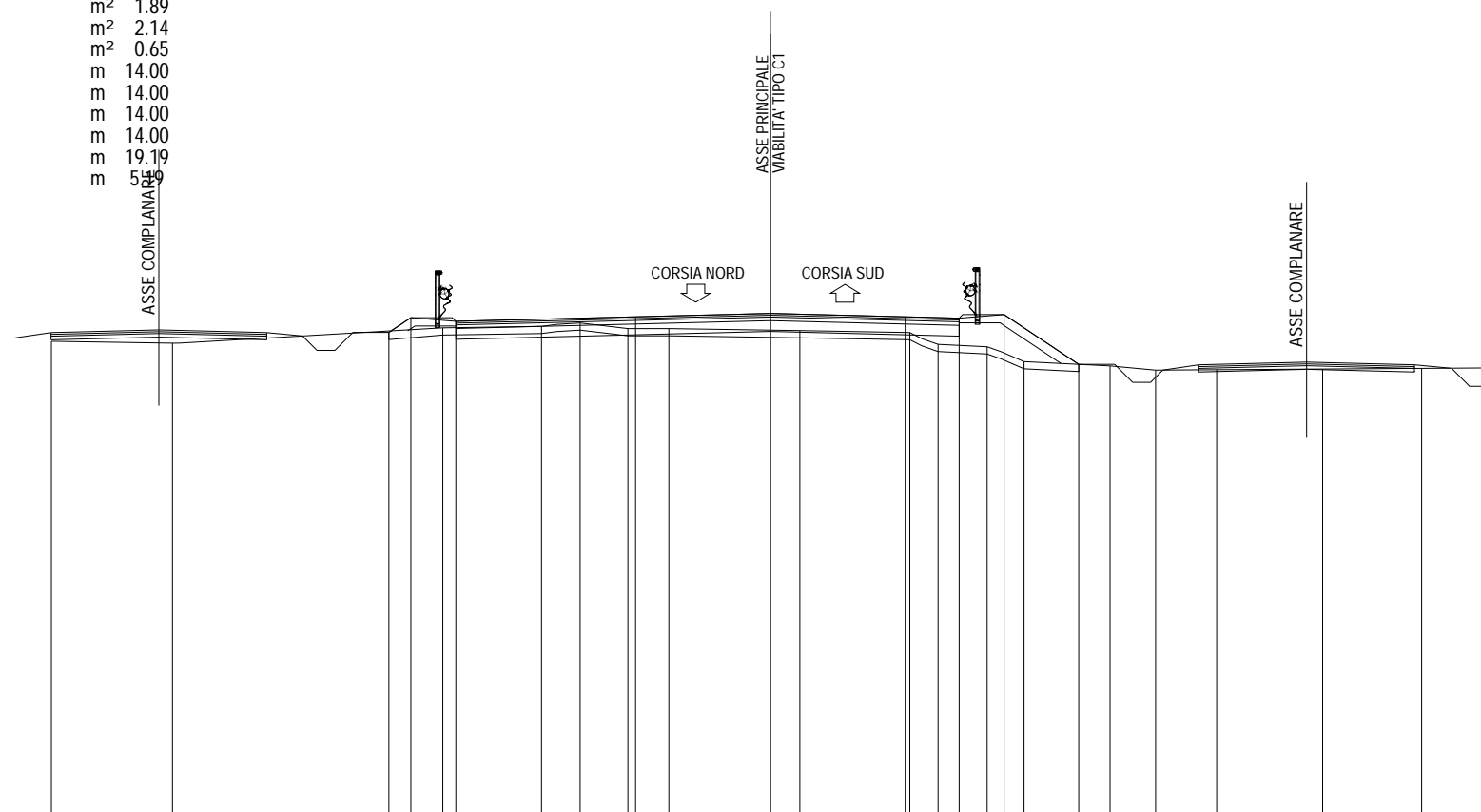
369

200 200

SEZIONE 139

PROGRESSIVA 5520.00

A RILEVATO m<sup>2</sup> 1.89  
 B STERRO m<sup>2</sup> 2.14  
 C STERRO FOSSI m<sup>2</sup> 0.65  
 a USURA m 14.00  
 b BINDER m 14.00  
 c BASE m 14.00  
 e FONDAZIONE m 14.00  
 sc SCOTICO m 19.19  
 v VEGETALE m 5.49



370  
200 200

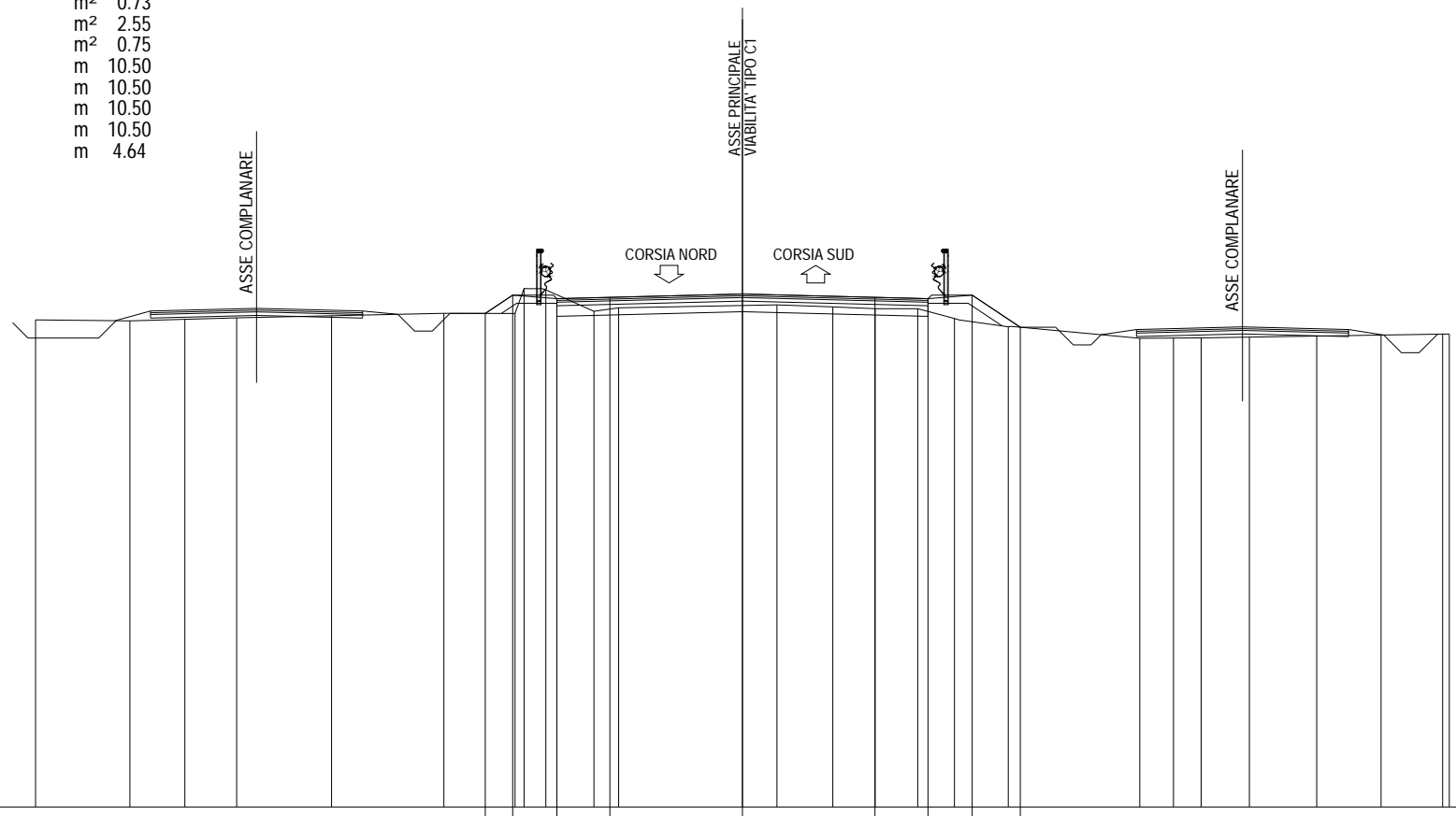
QUOTE PROGETTO		383.69	384.10	384.00		384.13		384.22		384.13	384.09	384.19	382.81						
PARZIALI PROGETTO		0.61	1.25	5.00		3.75		3.75		1.50	1.25	2.08							
QUOTE TERRENO		383.45	383.40	383.82	383.86	383.96	383.80	383.80	383.74	383.69	383.36	383.29	382.88	382.76	382.65	382.66	382.68	382.69	382.71
PARZIALI TERRENO		3.37	7.52	2.74	1.08	1.33	1.14	3.64	3.06	0.78	1.37	1.03	2.39	1.26	1.70	2.95	2.76	1.88	



SEZIONE 140

PROGRESSIVA 5560.00

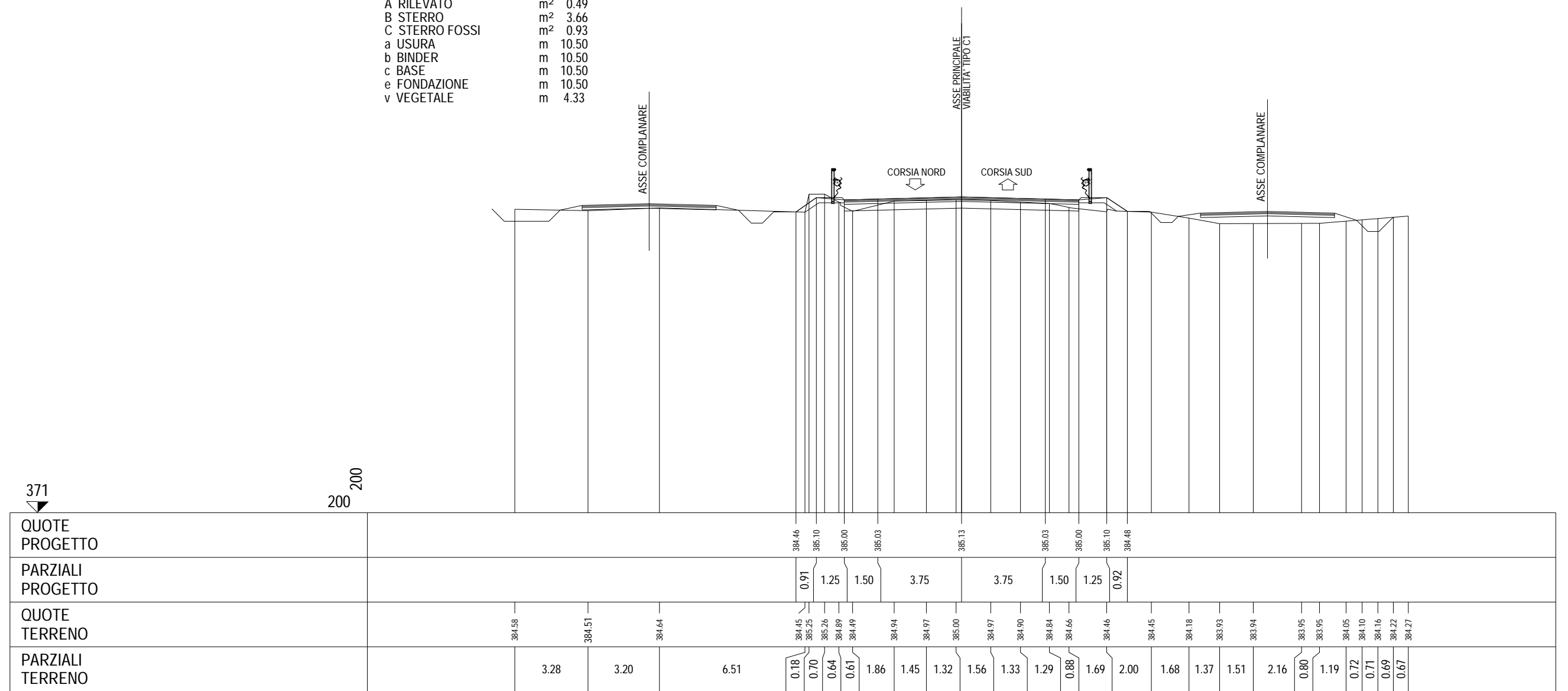
A RILEVATO	m <sup>2</sup>	0.73
B STERRO	m <sup>2</sup>	2.55
C STERRO FOSSI	m <sup>2</sup>	0.75
a USURA	m	10.50
b BINDER	m	10.50
c BASE	m	10.50
e FONDAZIONE	m	10.50
v VEGETALE	m	4.64



370 ▼ 200																										
QUOTE PROGETTO																										
PARZIALI PROGETTO									0.78	1.25	1.50	3.75	3.75	1.50	1.25	1.36										
QUOTE TERRENO	383.78	383.76	383.80	383.84	383.90	383.97	383.97	383.97	384.67	384.63	384.03	384.12	384.21	384.15	384.10	384.10	383.82	383.59	383.26	383.27	383.27	383.30	383.33	383.35	383.38	383.38
PARZIALI TERRENO		2.67	1.55	1.47	2.68	3.18	2.02	0.25	0.62	1.36	0.70	4.48	1.58	1.19	1.21	1.04	1.52	3.72	0.96	0.78	1.36	1.91	1.82	1.74	0.19	

SEZIONE 141  
 PROGRESSIVA 5600.00

A RILEVATO	m <sup>2</sup>	0.49
B STERRO	m <sup>2</sup>	3.66
C STERRO FOSSI	m <sup>2</sup>	0.93
a USURA	m	10.50
b BINDER	m	10.50
c BASE	m	10.50
e FONDAZIONE	m	10.50
v VEGETALE	m	4.33




371

200 200

SEZIONE 142  
PROGRESSIVA 5640.00

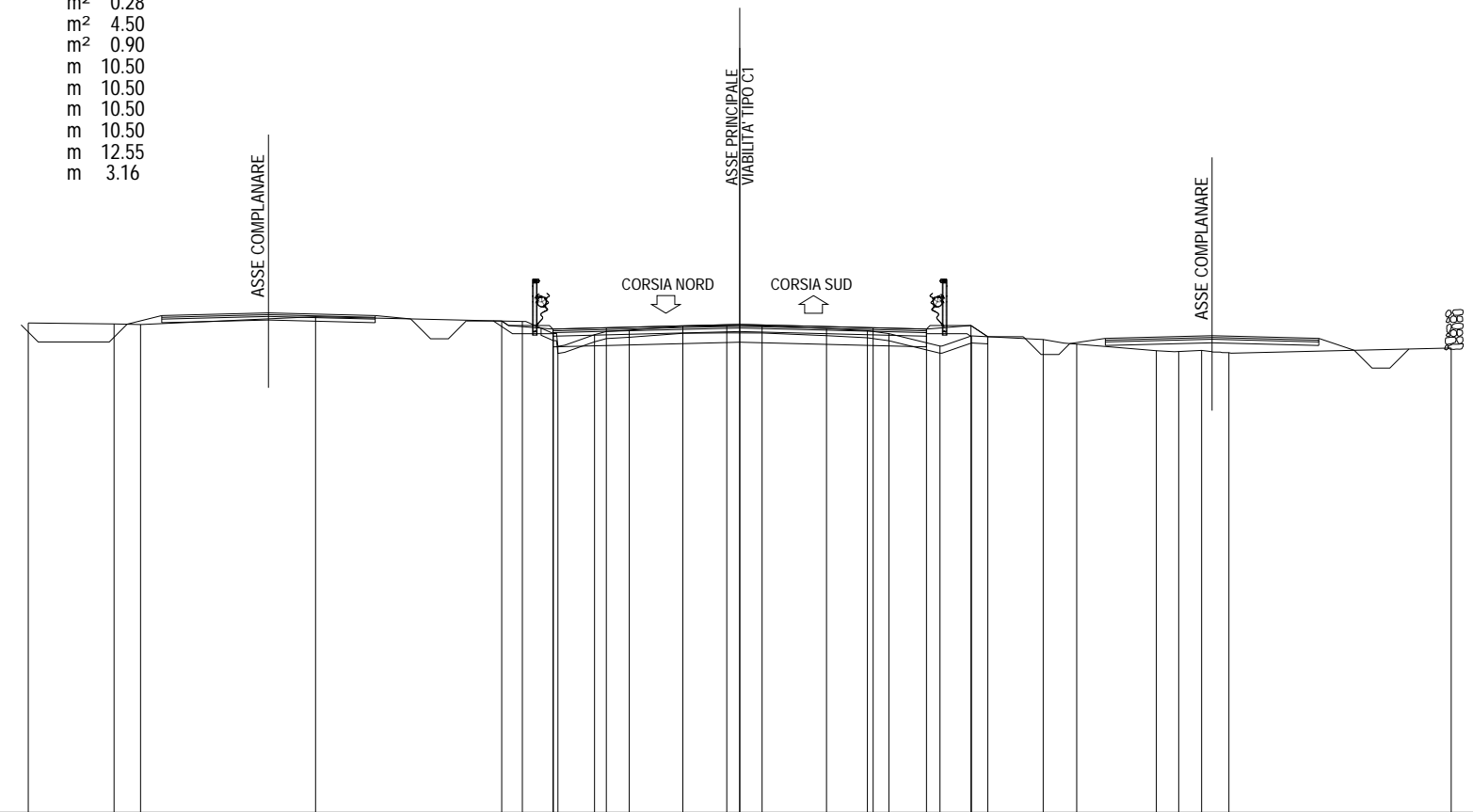
- A RILEVATO m<sup>2</sup> 0.50
- B STERRO m<sup>2</sup> 3.53
- C STERRO FOSSI m<sup>2</sup> 0.62
- a USURA m 10.50
- b BINDER m 10.50
- c BASE m 10.50
- e FONDAZIONE m 10.50
- sc SCOTICO m 13.00
- v VEGETALE m 3.46



SEZIONE 143

PROGRESSIVA 5680.00

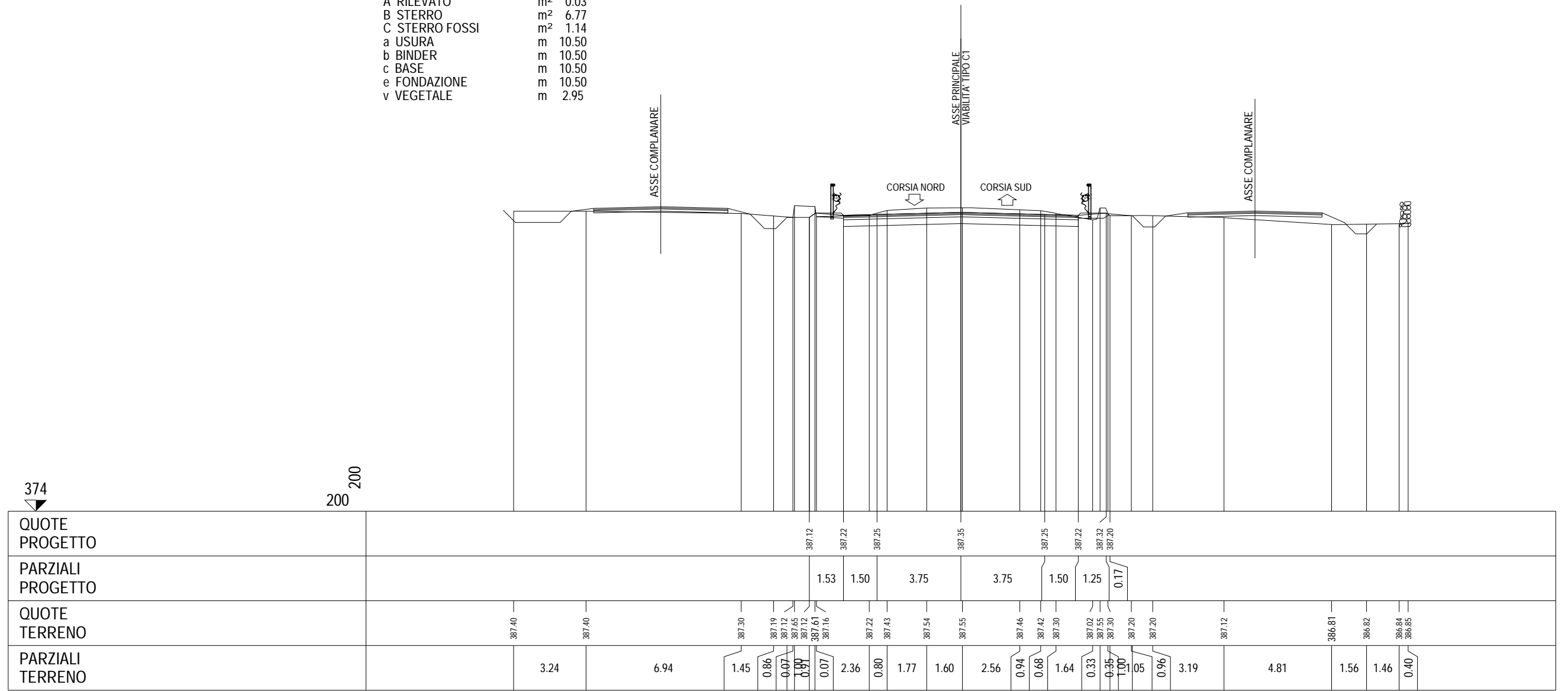
A RILEVATO	m <sup>2</sup>	0.28
B STERRO	m <sup>2</sup>	4.50
C STERRO FOSSI	m <sup>2</sup>	0.90
a USURA	m	10.50
b BINDER	m	10.50
c BASE	m	10.50
e FONDAZIONE	m	10.50
sc SCOTICO	m	12.55
v VEGETALE	m	3.16



373 200 200	386.81	386.80	386.46	386.10	386.43	386.55	386.67	386.68	386.67	386.60	386.54	386.46	386.11	386.39	386.29	386.16	385.98	385.95	385.99	385.92	386.05						
QUOTE PROGETTO																											
PARZIALI PROGETTO			1.44	1.50	3.75	3.75	1.50	1.25	0.47																		
QUOTE TERRENO		386.76	386.73	386.71		386.93																					
PARZIALI TERRENO			2.41	0.75	4.92	5.81	0.87	0.13	1.03	0.97	1.51	1.24	0.99	1.81	1.15	0.60	1.44	0.88	2.02	0.94	2.24	0.63	0.64	0.77	6.25		

SEZIONE 144  
 PROGRESSIVA 5720.00

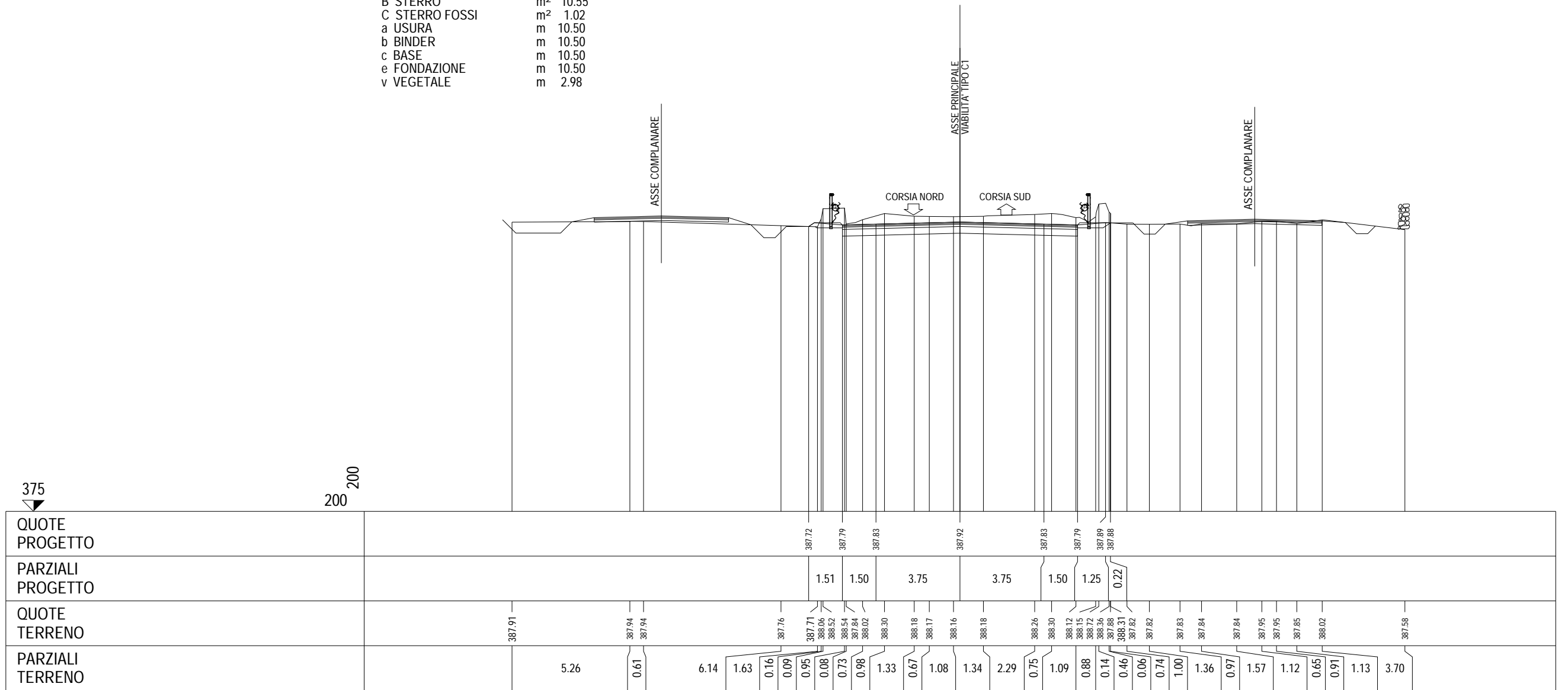
- A RILEVATO            m<sup>2</sup> 0.03
- B STERRO            m<sup>2</sup> 6.77
- C STERRO FOSSI    m<sup>2</sup> 1.14
- a USURA             m 10.50
- b BINDER            m 10.50
- c BASE                m 10.50
- e FONDAZIONE     m 10.50
- v VEGETALE        m 2.95



SEZIONE 145

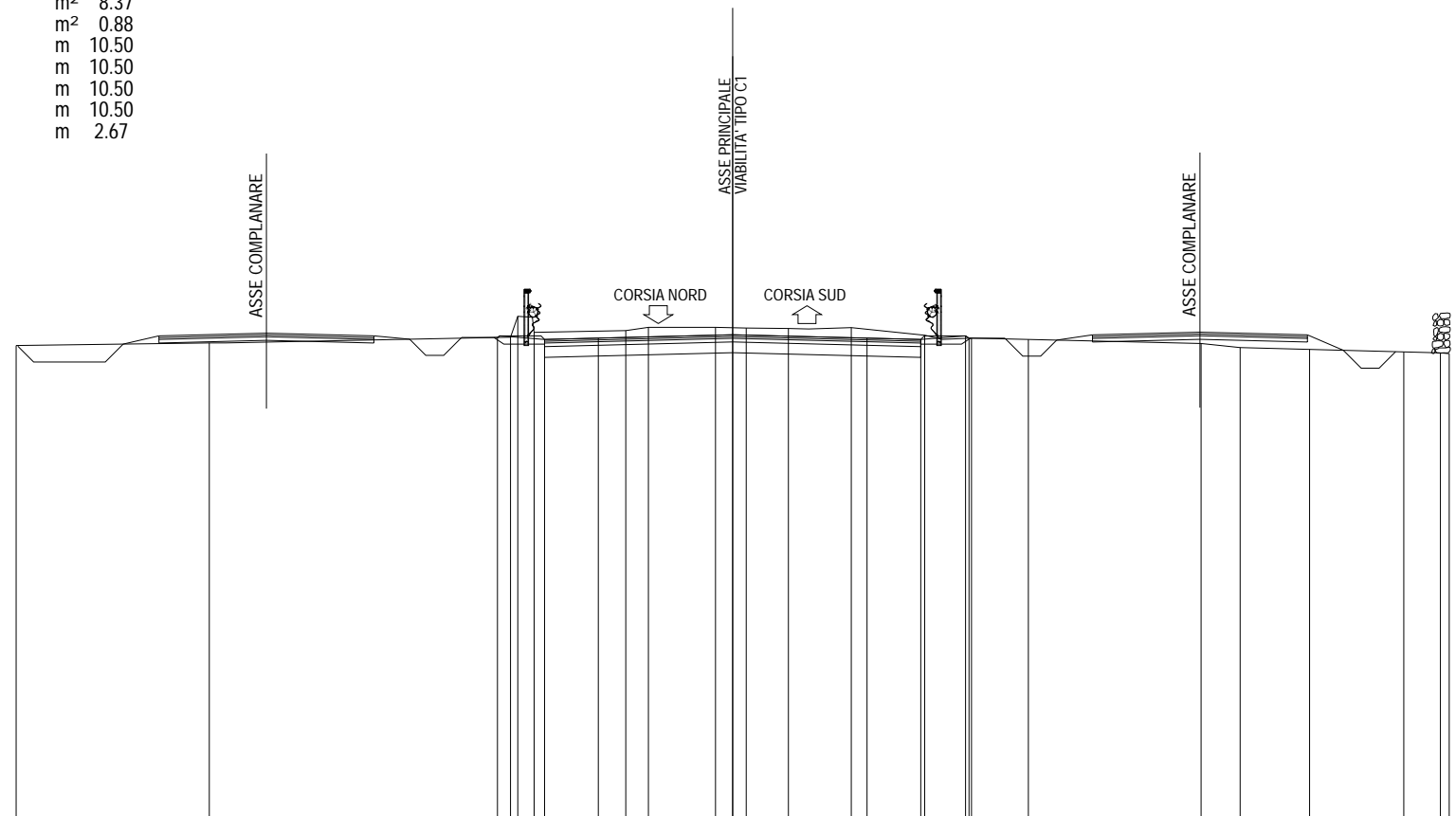
PROGRESSIVA 5760.00

- B STERRO m<sup>2</sup> 10.55
- C STERRO FOSSI m<sup>2</sup> 1.02
- a USURA m 10.50
- b BINDER m 10.50
- c BASE m 10.50
- e FONDAZIONE m 10.50
- v VEGETALE m 2.98



SEZIONE 146  
 PROGRESSIVA 5800.00

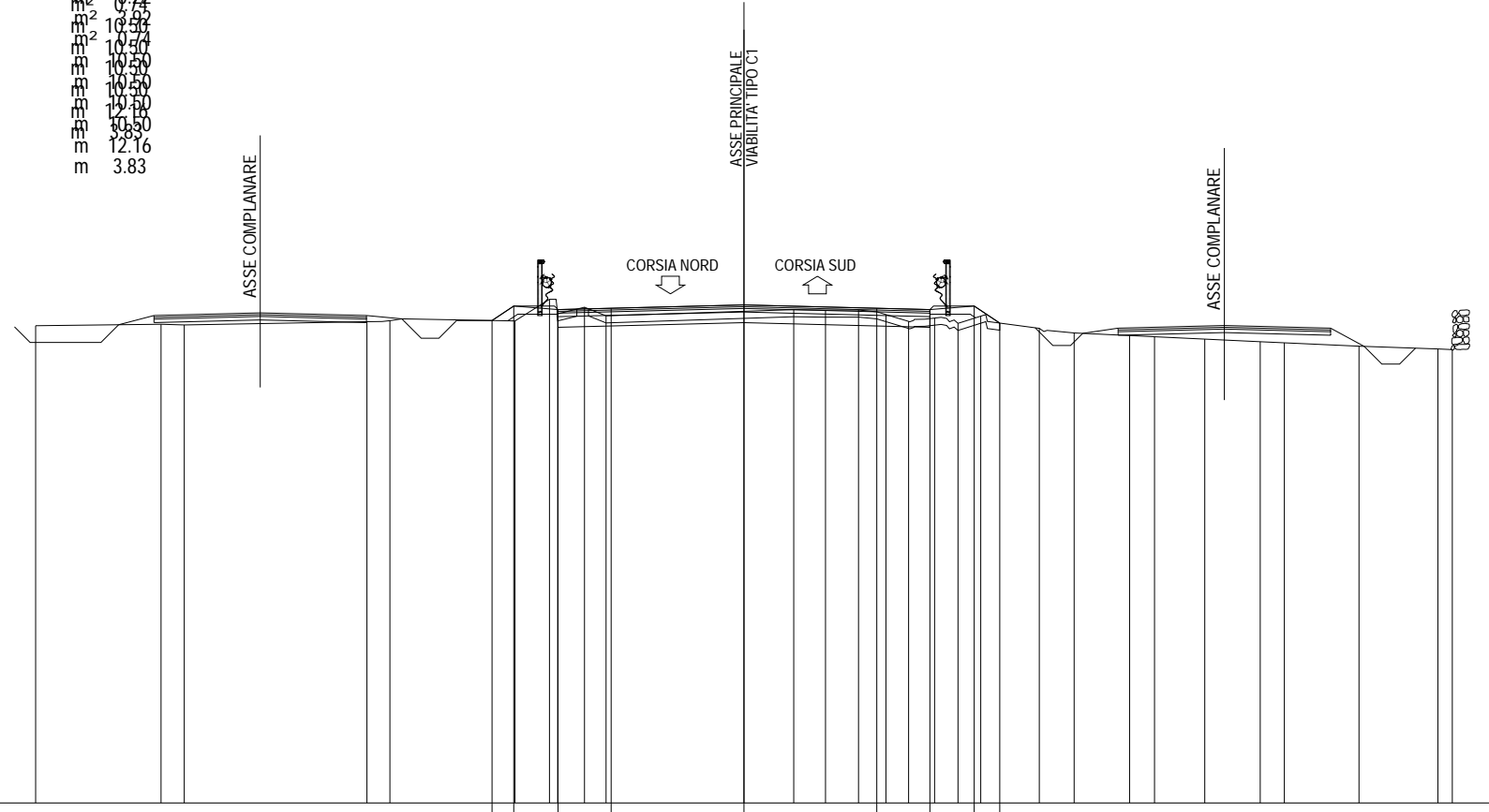
B STERRO	m <sup>2</sup>	8.37
C STERRO FOSSI	m <sup>2</sup>	0.88
a USURA	m	10.50
b BINDER	m	10.50
c BASE	m	10.50
e FONDAZIONE	m	10.50
v VEGETALE	m	2.67



QUOTE PROGETTO				388.42	388.36	388.40		388.49		388.40	388.36	388.46	388.40												
PARZIALI PROGETTO				1.32	1.50	3.75		3.75		1.50	1.25	0.10													
QUOTE TERRENO		388.19		388.26		388.43	389.01	388.56		388.61	388.70	388.70	388.68	388.67	388.69	388.48	388.40	388.36		388.25	388.14	388.08	388.01	387.99	387.97
PARZIALI TERRENO			5.39		8.41	0.20	0.46	2.56		0.63	1.87	0.86	1.18	1.75	2.05	1.31	1.58		4.82	1.09	1.94	2.63	1.02	0.25	

SEZIONE 147  
 PROGRESSIVA 5840.00

- A RILEVATO 0.22
- B STERRO 3.92
- C RILEVATO 0.74
- D STERRO FOSSI 16.52
- E STERRO 16.52
- F STERRO FOSSI 16.52
- G BASURA 16.52
- H FONDAZIONE 16.52
- I SCOTICO 16.52
- J SCOTICO 16.52
- V VEGETALE 12.16
- 3.83



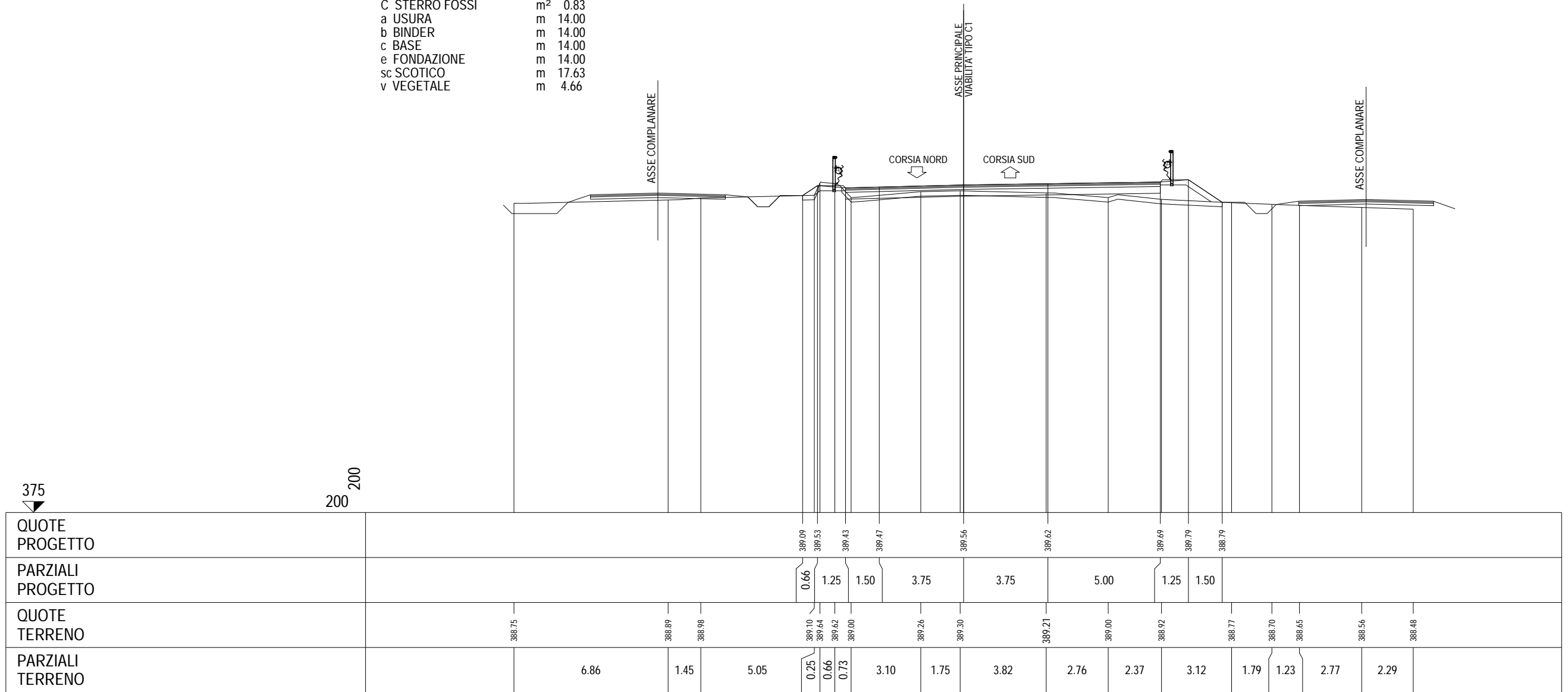
375 ▽	200	200																																									
QUOTE PROGETTO								388.62	389.03	388.93			388.97	389.06		388.97	388.93	389.03	388.55																								
PARZIALI PROGETTO								0.61	1.25	1.50			3.75	3.75		1.50	1.25	0.72																									
QUOTE TERRENO			388.48					388.52	388.50				388.59	388.62		388.61	389.22	388.81	389.00	388.76					388.93	388.92	388.92	388.79	388.60	388.69	388.55	388.75		388.40	388.27	388.20	388.17	388.10	388.03	388.00	387.90	387.82	387.80
PARZIALI TERRENO					3.54				0.66		5.15			0.65	3.53	0.98	0.23	0.76	0.61		5.30				0.89	0.93	0.78	0.64	0.73	0.66	0.65	1.65	0.98	1.57	0.70	1.42	1.57	0.68	2.11	2.22	0.41		



SEZIONE 148

PROGRESSIVA 5880.00

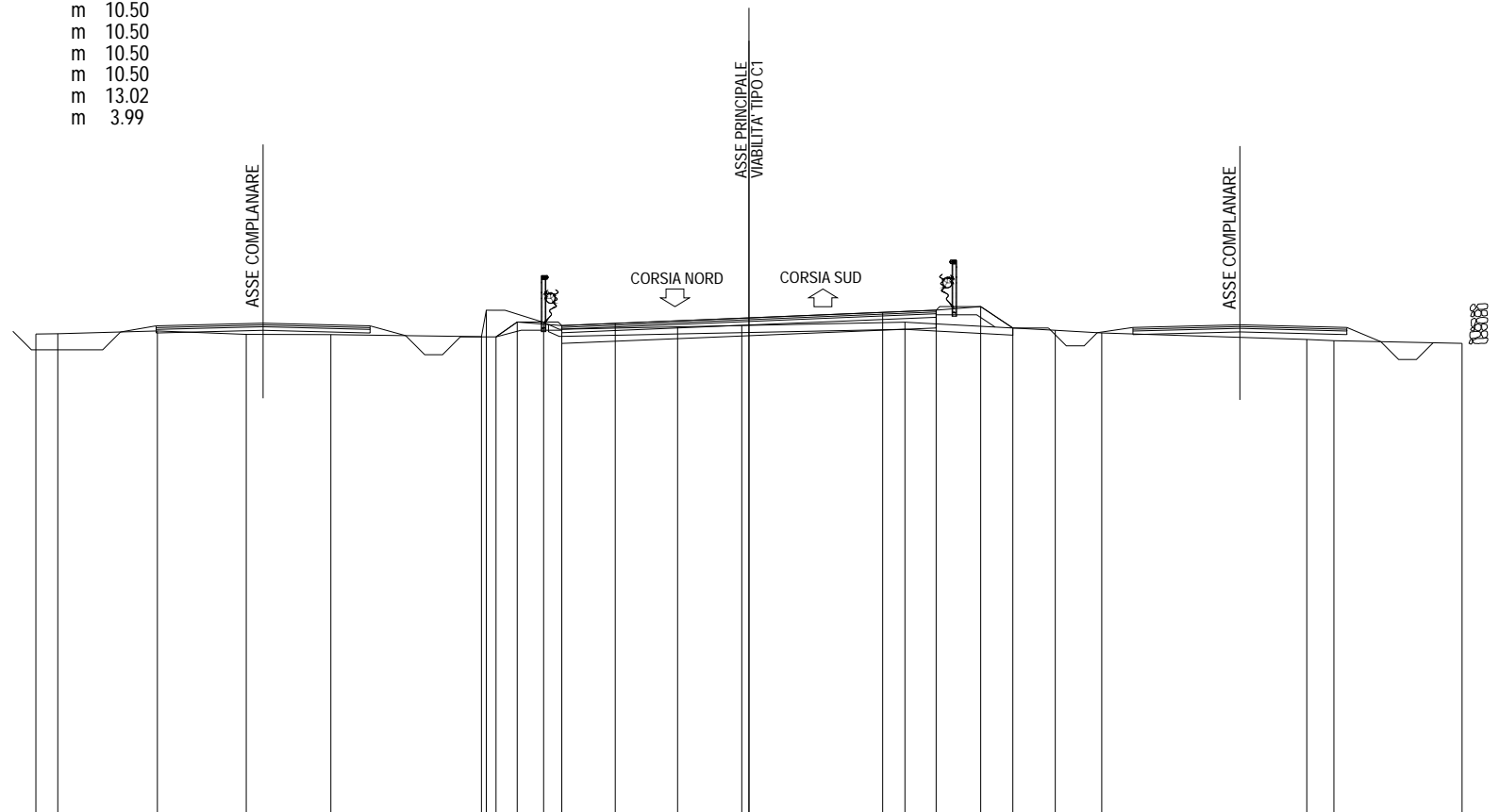
- A RILEVATO m<sup>2</sup> 1.60
- B STERRO m<sup>2</sup> 2.03
- C STERRO FOSSI m<sup>2</sup> 0.83
- a USURA m 14.00
- b BINDER m 14.00
- c BASE m 14.00
- e FONDAZIONE m 14.00
- sc SCOTICO m 17.63
- v VEGETALE m 4.66





SEZIONE 150  
PROGRESSIVA 5960.00

- A RILEVATO m<sup>2</sup> 0.42
- C STERRO FOSSI m<sup>2</sup> 0.89
- a USURA m 10.50
- b BINDER m 10.50
- c BASE m 10.50
- e FONDAZIONE m 10.50
- sc SCOTICO m 13.02
- v VEGETALE m 3.99

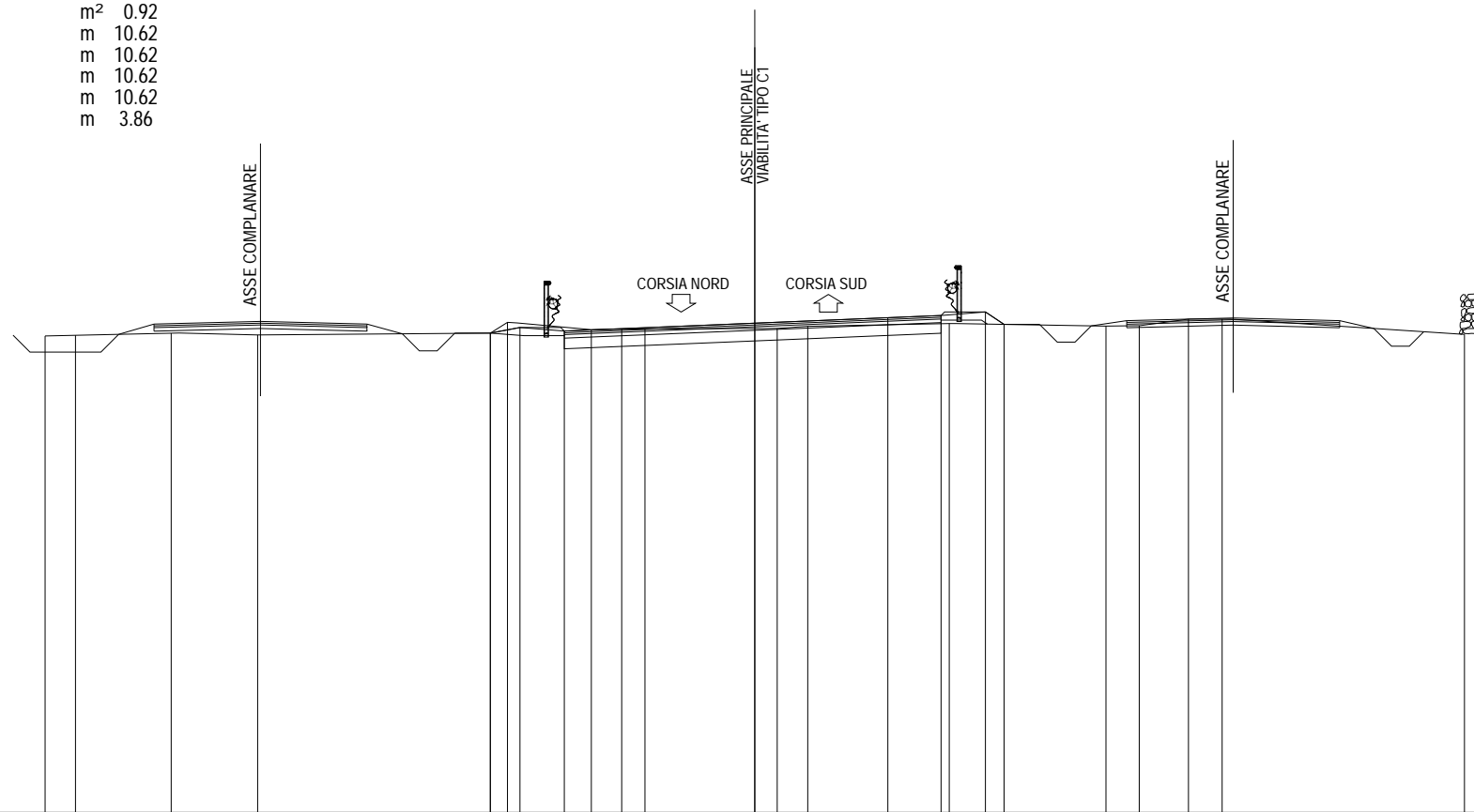


376 200 200																
QUOTE PROGETTO																
PARZIALI PROGETTO							0.59	1.25	1.50	3.75	3.75	1.50	1.25	0.90		
QUOTE TERRENO	389.47	389.48	389.55	389.46	389.45		389.39	389.79		389.67	389.71	389.80		389.57	389.50	389.31
PARZIALI TERRENO	0.61	2.80	2.49	2.37	4.23	0.13	1.61	3.76	1.80	4.57	4.22	1.30	5.76	0.76	3.59	389.21

SEZIONE 151

PROGRESSIVA 6000.00

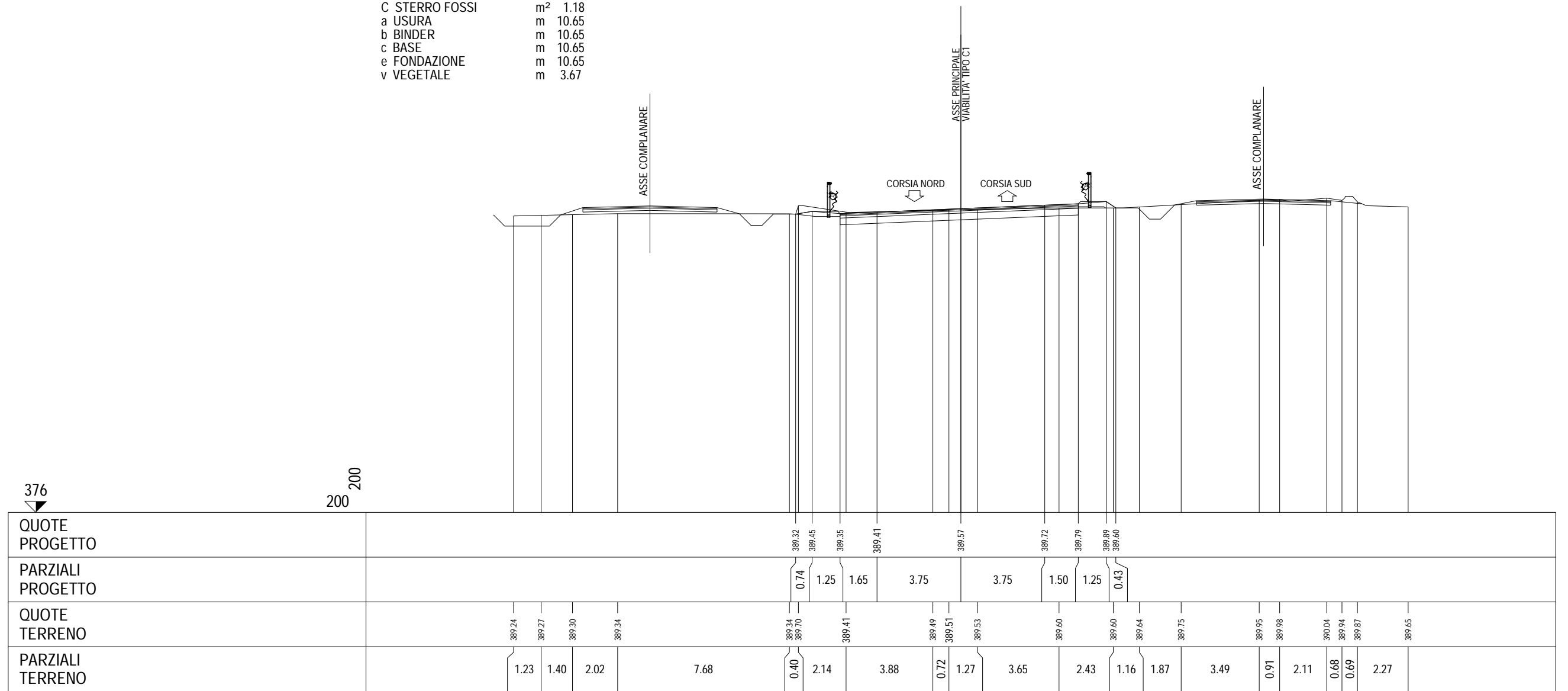
A RILEVATO	m²	0.12
B STERRO	m²	4.67
C STERRO FOSSI	m²	0.92
a USURA	m	10.62
b BINDER	m	10.62
c BASE	m	10.62
e FONDAZIONE	m	10.62
v VEGETALE	m	3.86



376	200	200																																																										
QUOTE PROGETTO																													389.50	389.66	389.56	389.63		389.78		389.94	390.00	390.10	389.75																					
PARZIALI PROGETTO																													0.83	1.25	1.62		3.75		3.75	1.50	1.25	0.53																						
QUOTE TERRENO			389.42	389.44	389.50	389.45															389.50	389.81	389.60	389.62	389.64	389.69	389.77	389.70	389.71	389.90	389.90			389.47																										
PARZIALI TERRENO		0.86	2.69	2.44															6.56	0.48	2.36	1.52	3.72	0.86	3.99			4.42	0.94	1.38	0.95															6.83														

SEZIONE 152  
 PROGRESSIVA 6040.00

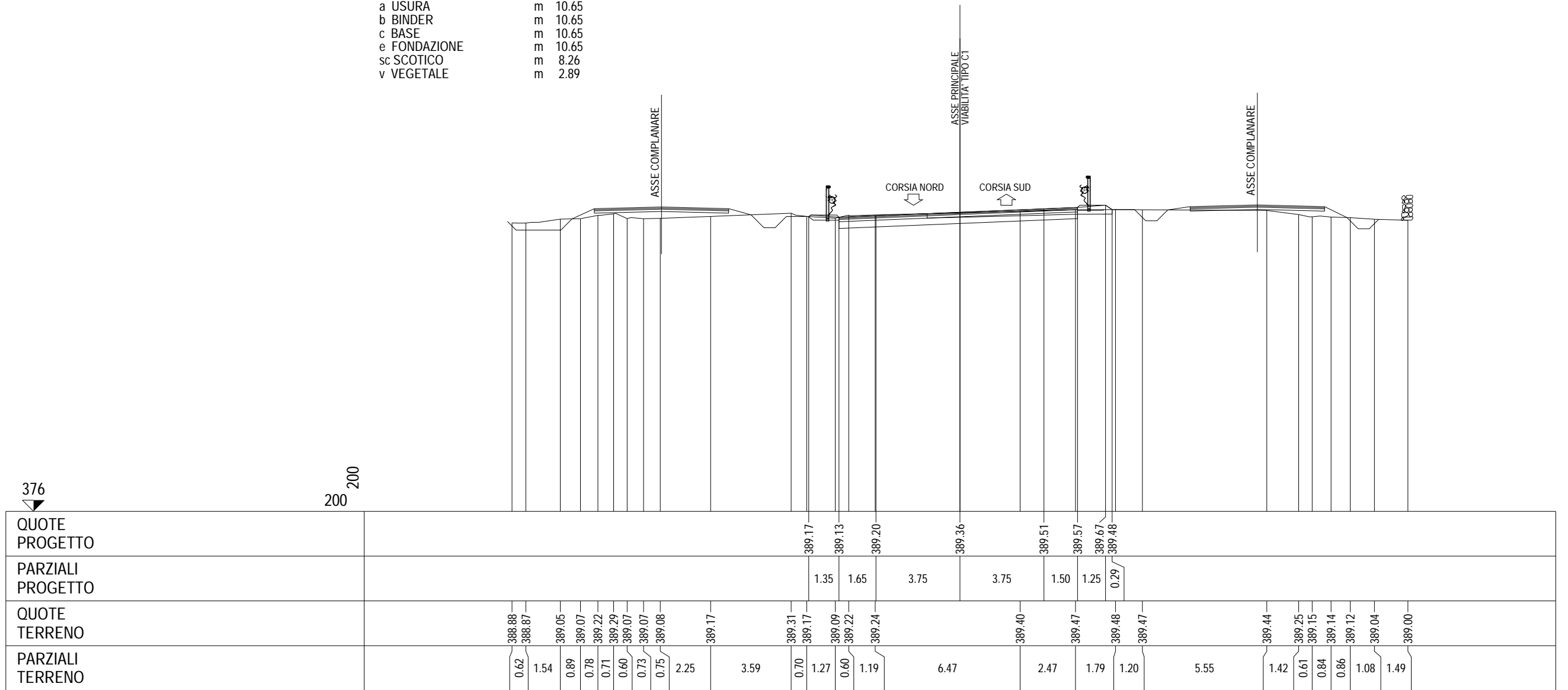
A RILEVATO	m <sup>2</sup>	0.07
B STERRO	m <sup>2</sup>	5.40
C STERRO FOSSI	m <sup>2</sup>	1.18
a USURA	m	10.65
b BINDER	m	10.65
c BASE	m	10.65
e FONDAZIONE	m	10.65
v VEGETALE	m	3.67



SEZIONE 153

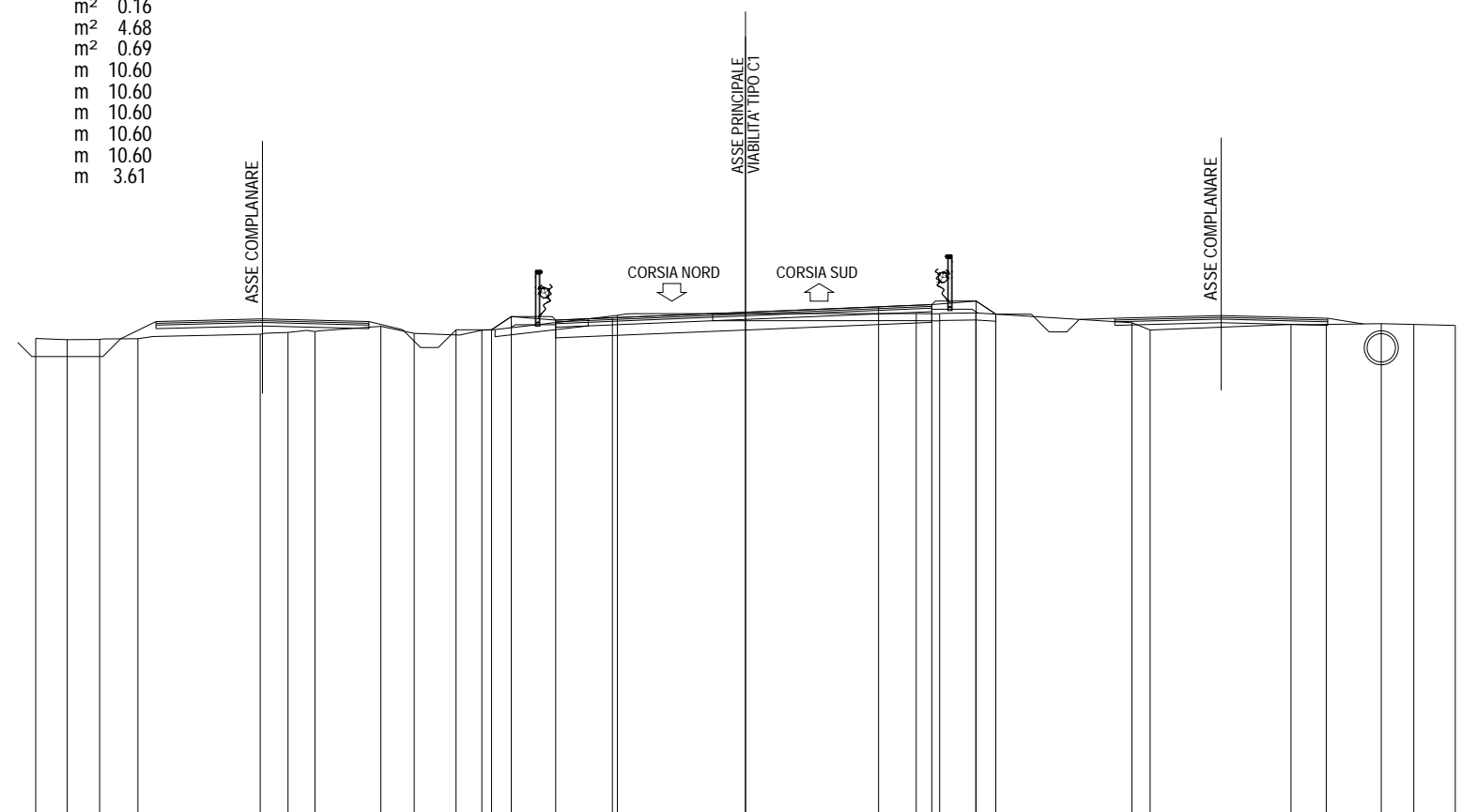
PROGRESSIVA 6080.00

B STERRO	m <sup>2</sup>	5.28
C STERRO FOSSI	m <sup>2</sup>	1.20
a USURA	m	10.65
b BINDER	m	10.65
c BASE	m	10.65
e FONDAZIONE	m	10.65
sc SCOTICO	m	8.26
v VEGETALE	m	2.89



SEZIONE 154  
PROGRESSIVA 6120.00

- A RILEVATO m<sup>2</sup> 0.16
- B STERRO m<sup>2</sup> 4.68
- C STERRO FOSSI m<sup>2</sup> 0.69
- a USURA m 10.60
- b BINDER m 10.60
- c BASE m 10.60
- e FONDAZIONE m 10.60
- sc SCOTICO m 10.60
- v VEGETALE m 3.61

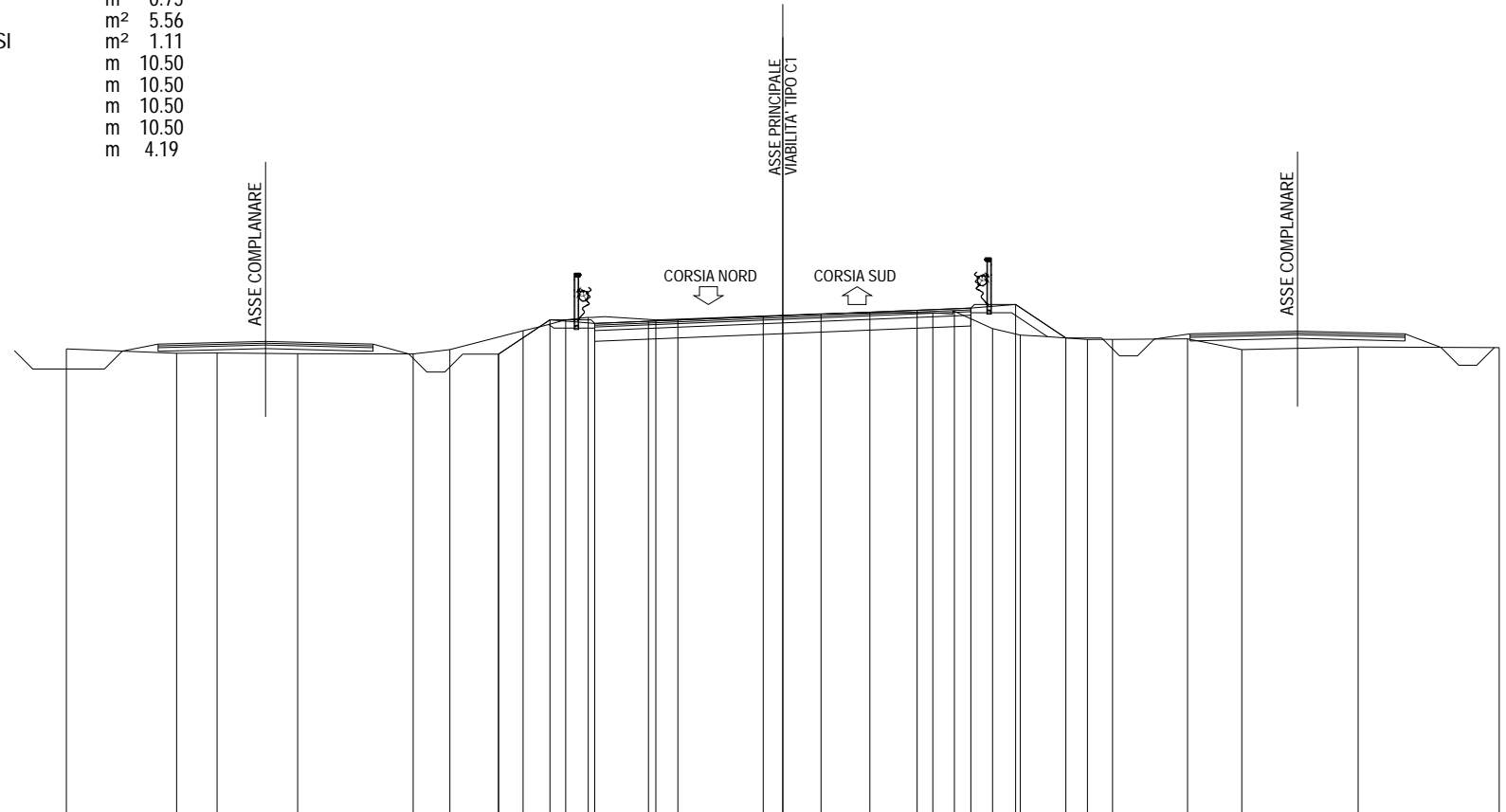


375 ↙	200 200																												
QUOTE PROGETTO							388.65	389.02	388.92	388.99	389.14		389.30	389.36	389.46	389.09													
PARZIALI PROGETTO							0.56	1.25	1.60		3.75		3.75	1.50	1.25	0.55													
QUOTE TERRENO		388.41	388.37	388.38	388.40		388.52	388.57	388.60		388.75	388.55	388.65	388.64		389.05		389.11	389.10	389.13		388.85	388.64		388.80	388.80	388.82	388.80	388.77
PARZIALI TERRENO		0.89	0.91	1.08	3.45		0.78	0.76	1.86		0.93	1.28	0.63		3.82		8.42	0.66	1.02		4.40	0.51		3.97	0.99	1.56	0.91	1.17	

SEZIONE 155

PROGRESSIVA 6160.00

- A RILEVATO m<sup>2</sup> 0.75
- B STERRO m<sup>2</sup> 5.56
- C STERRO FOSSI m<sup>2</sup> 1.11
- a USURA m 10.50
- b BINDER m 10.50
- c BASE m 10.50
- e FONDAZIONE m 10.50
- v VEGETALE m 4.19



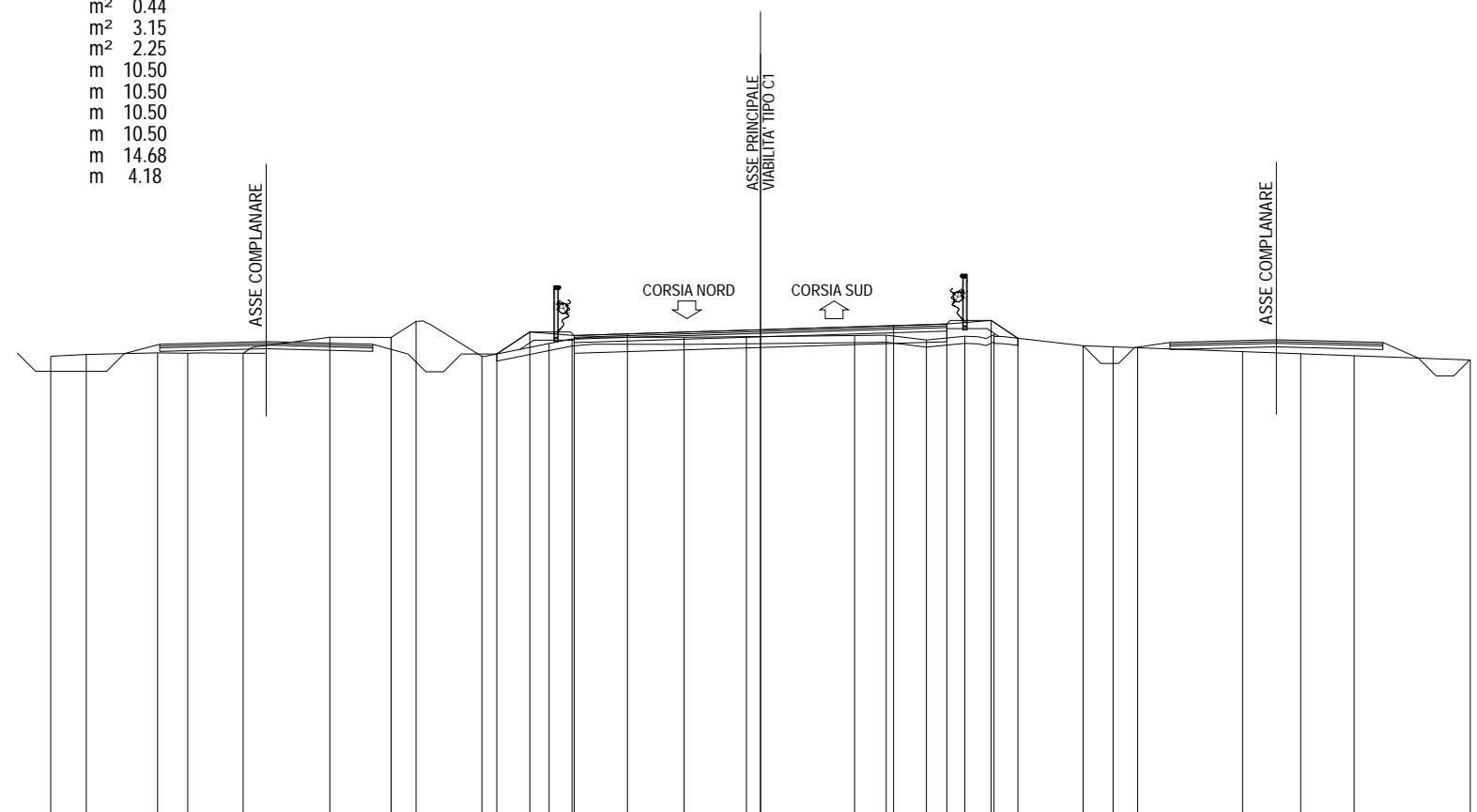
375 ↓	200																				
200																					
QUOTE PROGETTO																					
PARZIALI PROGETTO																					
QUOTE TERRENO																					
PARZIALI TERRENO																					

								387.84	388.80	388.70	388.76		388.92		389.07	389.13	389.23	388.30								
								1.44	1.25	1.50		3.75		3.75	1.50	1.25	1.40									
	387.99	387.87	387.88	387.86		387.85	387.97	387.84	388.50	388.80	388.87	388.80	388.82	388.91	388.97	389.00	389.00	389.04	388.56	388.37	388.25	388.26	388.27	387.97	388.04	388.03
	3.08	1.13	2.25	3.22	1.03	1.04	1.19	0.63	1.89	0.61	2.38	1.62	1.36	1.76	0.60	1.07	0.77	1.87	0.71	2.09	1.51	3.25	3.94			



SEZIONE 156  
 PROGRESSIVA 6200.00

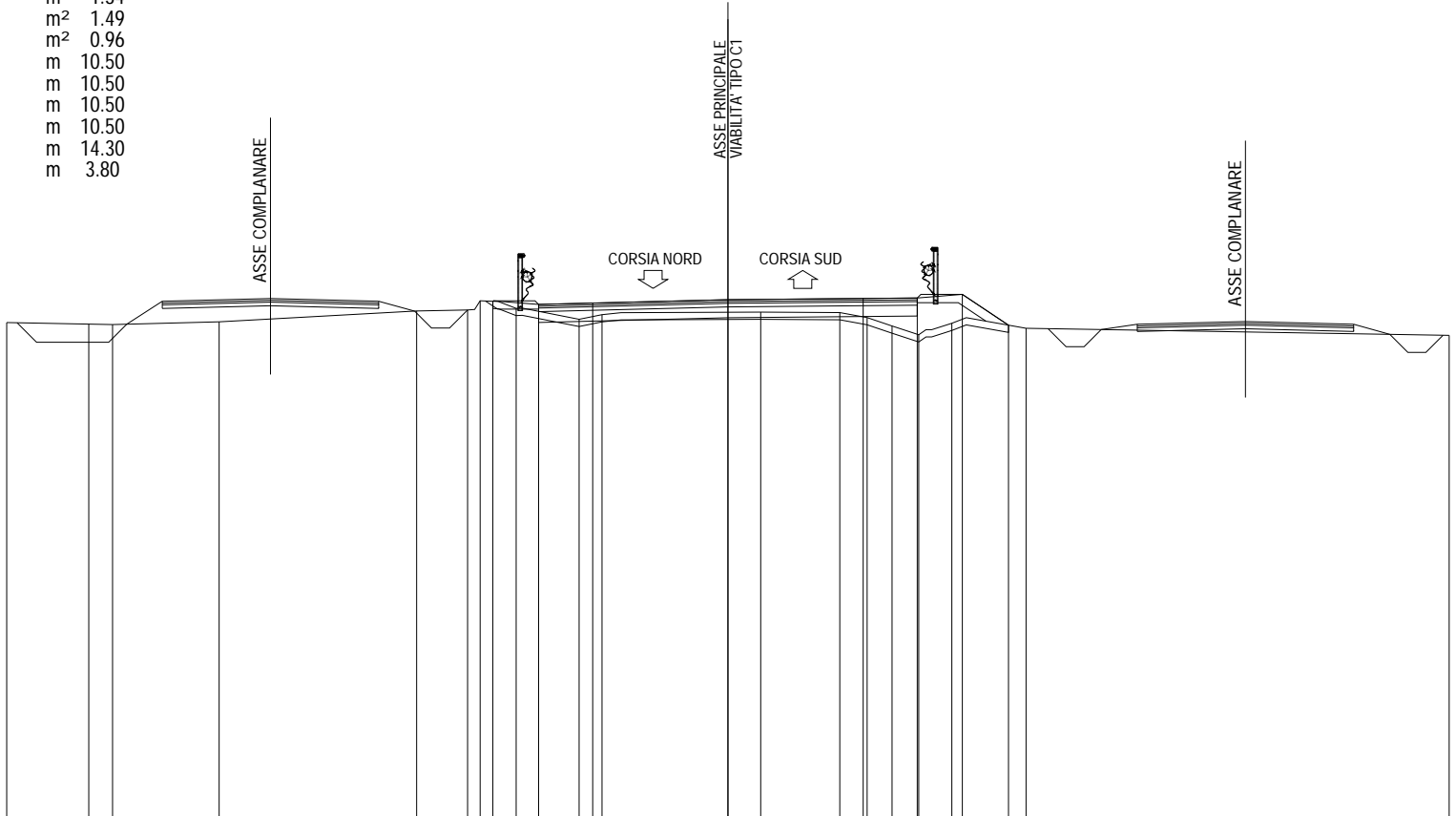
- A RILEVATO            m<sup>2</sup> 0.44
- B STERRO             m<sup>2</sup> 3.15
- C STERRO FOSSI     m<sup>2</sup> 2.25
- a USURA             m 10.50
- b BINDER             m 10.50
- c BASE                m 10.50
- e FONDAZIONE       m 10.50
- sc SCOTICO           m 14.68
- v VEGETALE          m 4.18



375 200 200	QUOTE PROGETTO PARZIALI PROGETTO QUOTE TERRENO PARZIALI TERRENO	387.90 387.95 388.00 387.99 387.99 388.44 388.43 388.88 387.90 388.26 388.39 388.44 388.46 388.49 388.50 388.36 388.47 388.51 388.20 388.17 388.14 388.03 387.97 387.92 387.80	0.93 1.25 1.50 3.75 3.75 1.50 1.25 0.75 0.85 0.69 2.95 1.64 1.51 3.27	1.00 2.01 0.85 1.56 2.44 1.73 0.70 1.86 1.89 0.65 3.16 1.75 3.05 0.89 1.14 1.08 0.82 2.51 0.85 0.69 2.95 1.64 1.51 3.27
----------------	--	--	--	--

SEZIONE 157  
 PROGRESSIVA 6240.00

A RILEVATO	m <sup>2</sup>	1.34
B STERRO	m <sup>2</sup>	1.49
C STERRO FOSSI	m <sup>2</sup>	0.96
a USURA	m	10.50
b BINDER	m	10.50
c BASE	m	10.50
e FONDAZIONE	m	10.50
sc SCOTICO	m	14.30
v VEGETALE	m	3.80

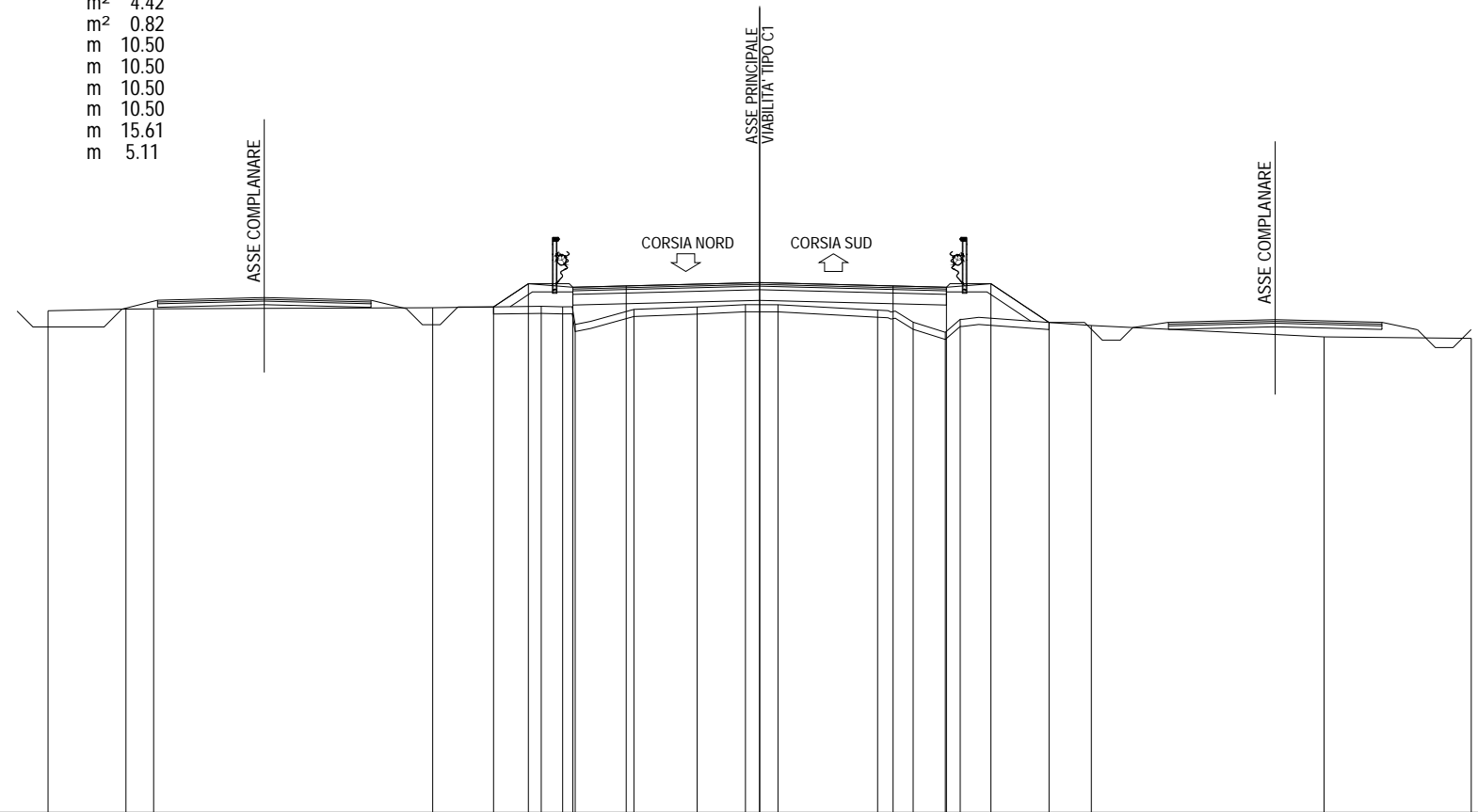


	374 ▼	200	200																						
QUOTE PROGETTO						388.33	388.24		388.28		388.37		388.40	388.42	388.52	387.67									
PARZIALI PROGETTO						1.27	1.50		3.75		3.75		1.50	1.25	1.28										
QUOTE TERRENO			387.74	387.69	387.68			387.76		388.06	388.09	388.34	388.13	387.83	387.96		388.03	388.01	387.88	387.64	387.40	387.72	387.58		387.38
PARZIALI TERRENO			2.28	0.66	2.95			5.48		1.41	0.35	1.00	1.74	0.64		4.40	2.19	0.76	0.69	0.74	0.92	2.06		11.73	



SEZIONE 159  
 PROGRESSIVA 6320.00

A RILEVATO	m <sup>2</sup>	4.42
C STERRO FOSSI	m <sup>2</sup>	0.82
a USURA	m	10.50
b BINDER	m	10.50
c BASE	m	10.50
e FONDAZIONE	m	10.50
sc SCOTICO	m	15.61
v VEGETALE	m	5.11



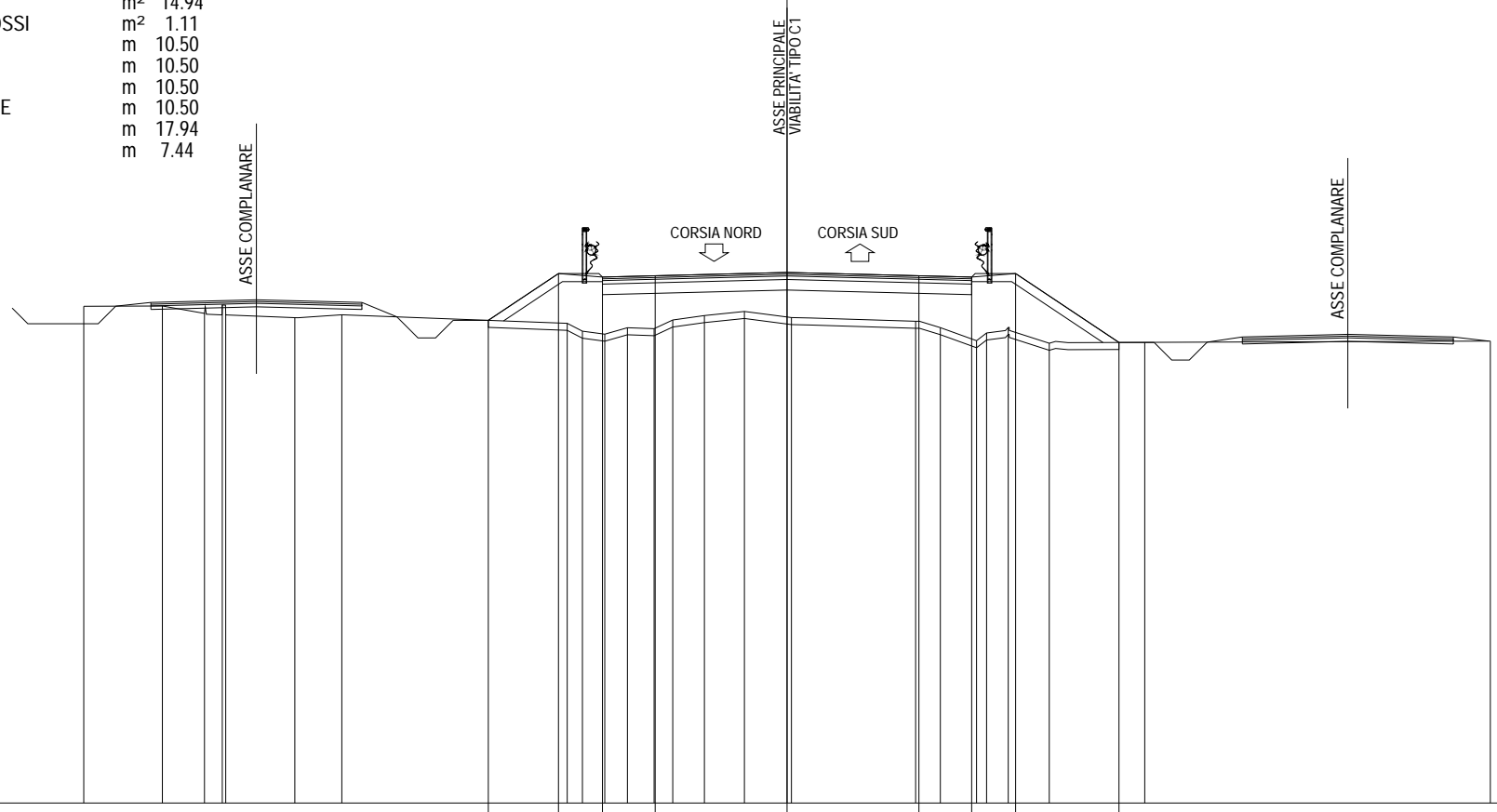
373 ↓	200																				
QUOTE PROGETTO																					
PARZIALI PROGETTO																					
QUOTE TERRENO		387.10	387.15	387.15		387.19		387.21	387.86	387.76	387.80		387.89		387.80	387.76	387.86	386.77			
PARZIALI TERRENO		2.19	0.78		7.84		3.05	0.60	0.36	1.65	1.77	1.36	0.92	2.80	0.99	0.91	0.42	3.68	6.54	4.14	386.32





SEZIONE 162  
PROGRESSIVA 6440.00

- A RILEVATO m<sup>2</sup> 14.94
- C STERRO FOSSI m<sup>2</sup> 1.11
- a USURA m 10.50
- b BINDER m 10.50
- c BASE m 10.50
- e FONDAZIONE m 10.50
- sc SCOTICO m 17.94
- v VEGETALE m 7.44



	373 200	200	200	200	200	200	200	200	200	200	200	200	200	200	200	200	200	200	200	200	200	200	200	200	200	200	200	200	200	200		
QUOTE PROGETTO						386.73	388.06	387.96	387.99	388.09	387.99	387.96	388.06	386.10																		
PARZIALI PROGETTO							2.00	1.25	1.50	3.75	3.75	1.50	1.25	2.94																		
QUOTE TERRENO	387.13	387.13	386.92	387.16	386.90	386.80	386.88			386.64	386.42	386.33	386.52	386.49	386.74	386.86	386.98	386.81			386.70	386.52	386.15	386.37	386.52	386.07		386.10			386.14	
PARZIALI TERRENO	2.24	1.19	0.51	0.10	1.96	1.34		6.41	0.43	0.64	0.64	0.76	0.53	0.90	1.14	1.33			3.54	0.70	1.03	0.28	0.62	1.17	2.71		9.83					





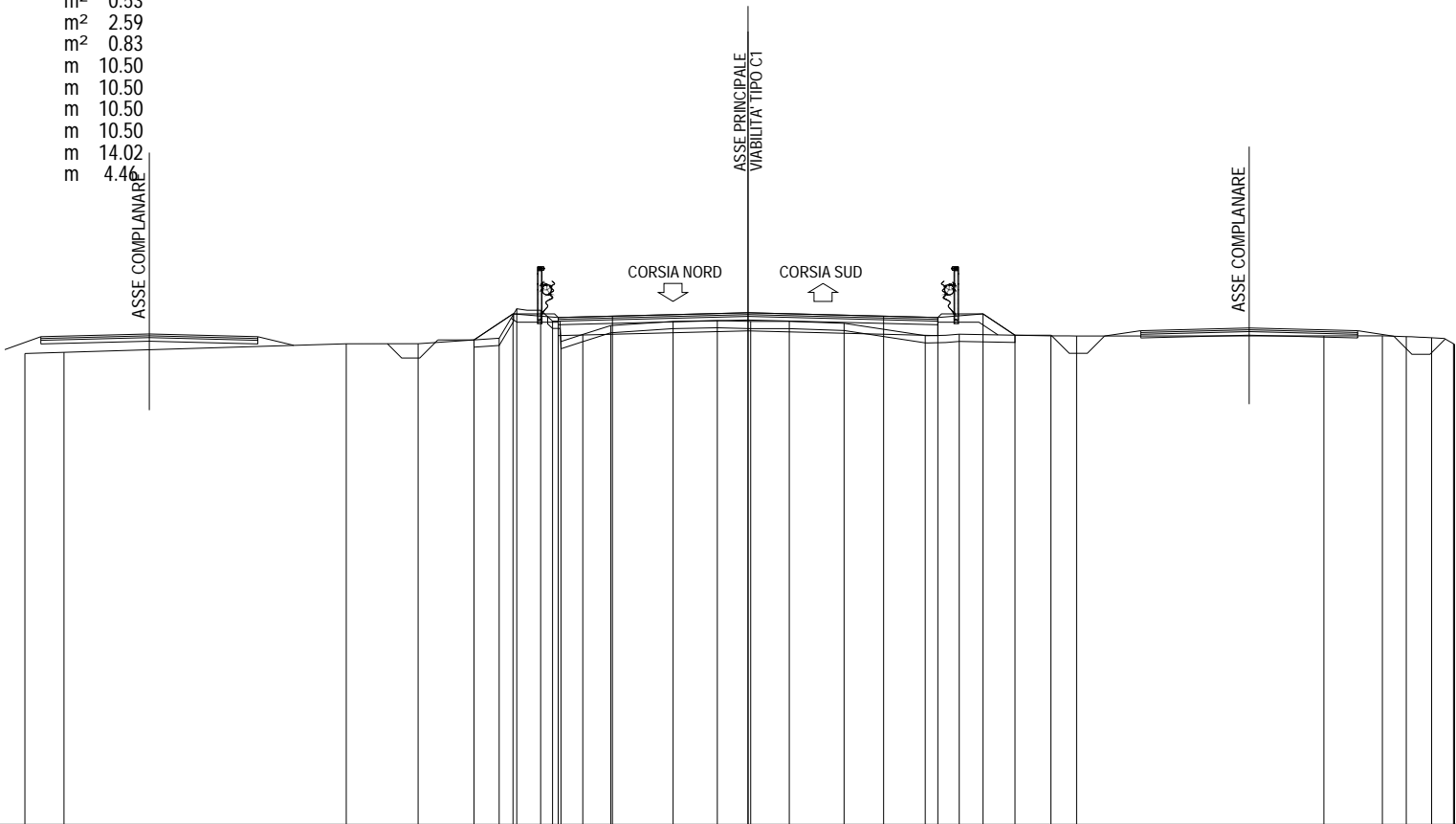




SEZIONE 166

PROGRESSIVA 6600.00

- A RILEVATO m<sup>2</sup> 0.53
- B STERRO m<sup>2</sup> 2.59
- C STERRO FOSSI m<sup>2</sup> 0.83
- a USURA m 10.50
- b BINDER m 10.50
- c BASE m 10.50
- e FONDAZIONE m 10.50
- sc SCOTICO m 14.02
- v VEGETALE m 4.46



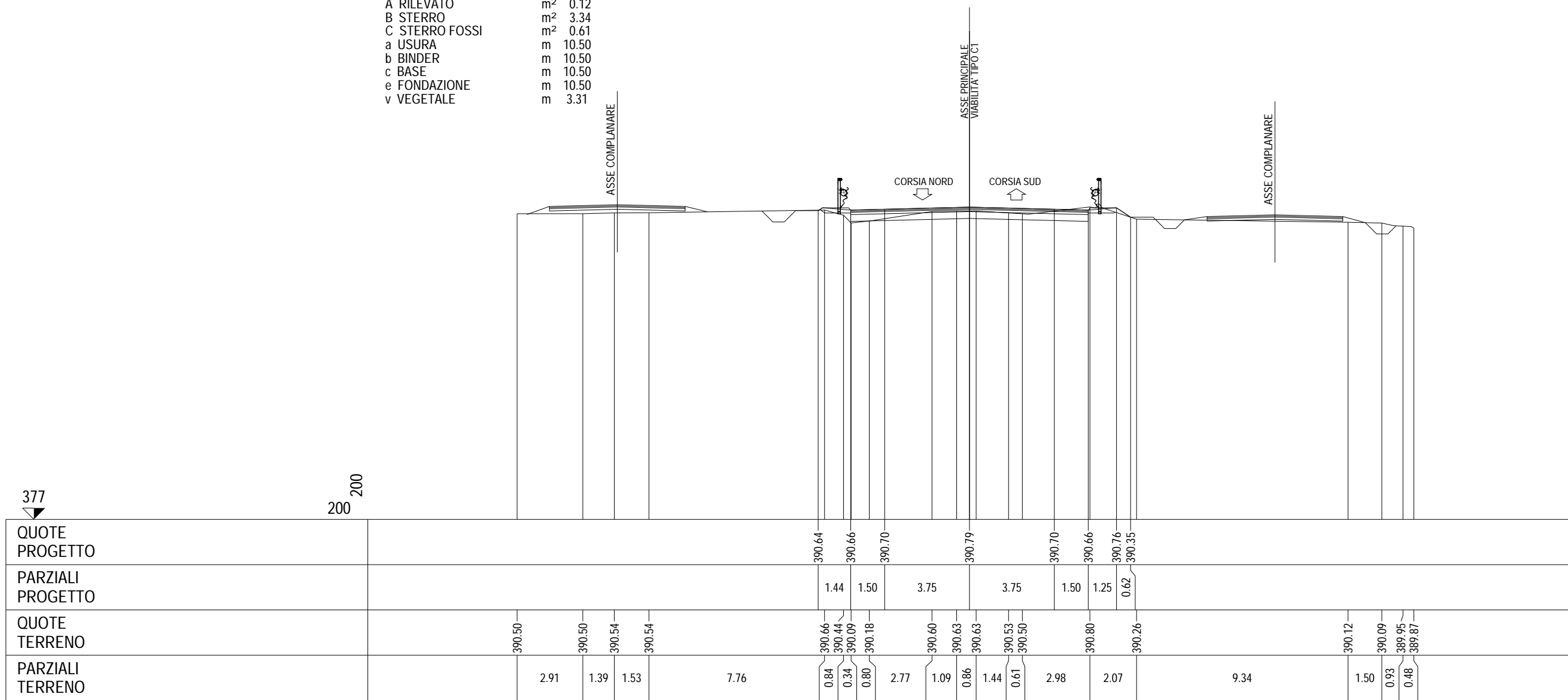
376 200 200

QUOTE PROGETTO					389.39	390.11	390.01	390.04		390.14		390.04	390.01	390.11	389.52													
PARZIALI PROGETTO					1.08	1.25	1.50		3.75		3.75		1.50	1.25	0.88													
QUOTE TERRENO	389.01	389.05		389.28	389.28	389.44	390.25	390.21	389.91	389.74	389.54	389.79	389.90	389.92	389.90	389.90	389.85	389.51	389.55	389.50	389.50		389.50	389.50	389.48	389.45	389.28	389.27
PARZIALI TERRENO	1.08		7.81	1.99	2.24	0.48	0.66	0.33	0.24	0.60	0.77	1.73	1.22	0.92	1.07	1.52	2.24	0.94	2.54	0.71		6.84		1.61	0.67	0.70	0.60	0.03

SEZIONE 167

PROGRESSIVA 6640.00

- A RILEVATO m<sup>2</sup> 0.12
- B STERRO m<sup>2</sup> 3.34
- C STERRO FOSSI m<sup>2</sup> 0.61
- a USURA m 10.50
- b BINDER m 10.50
- c BASE m 10.50
- e FONDAZIONE m 10.50
- v VEGETALE m 3.31

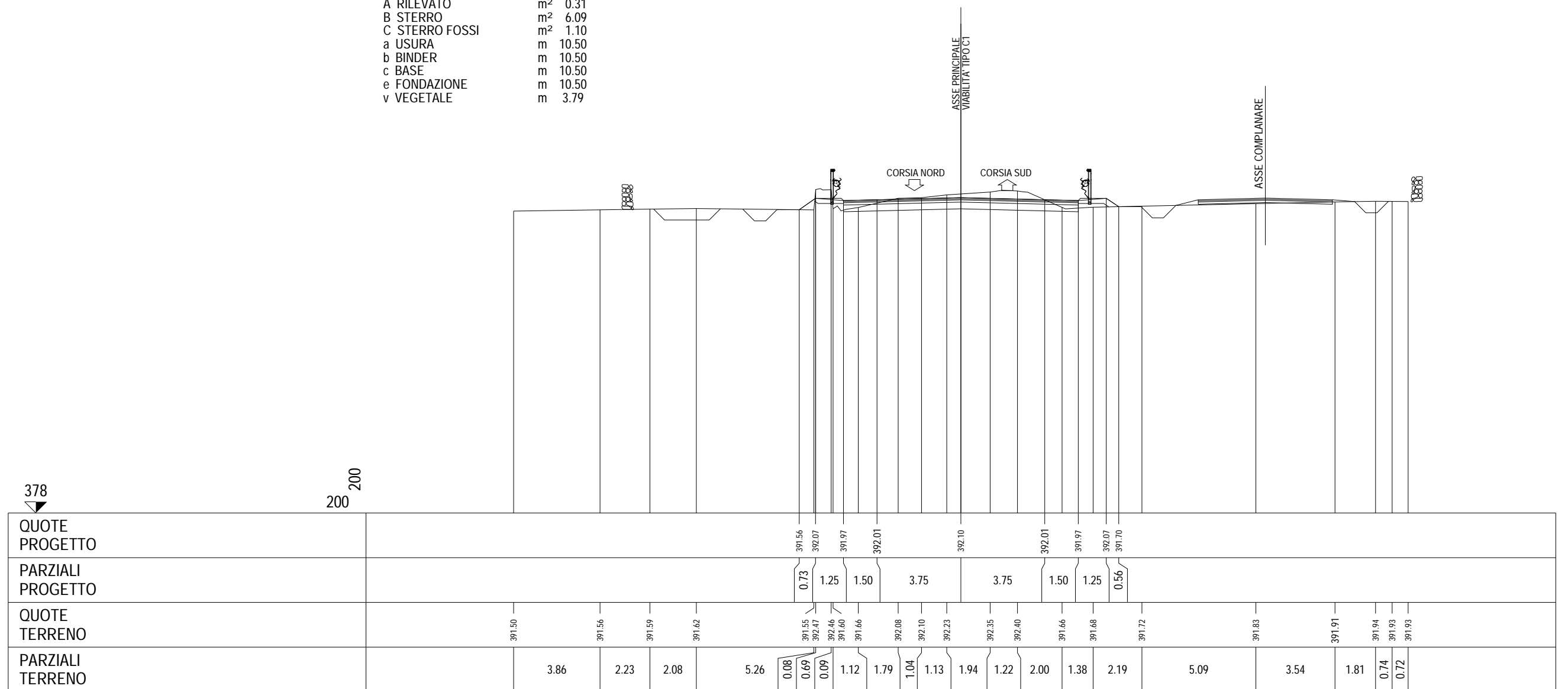




SEZIONE 169

PROGRESSIVA 6720.00

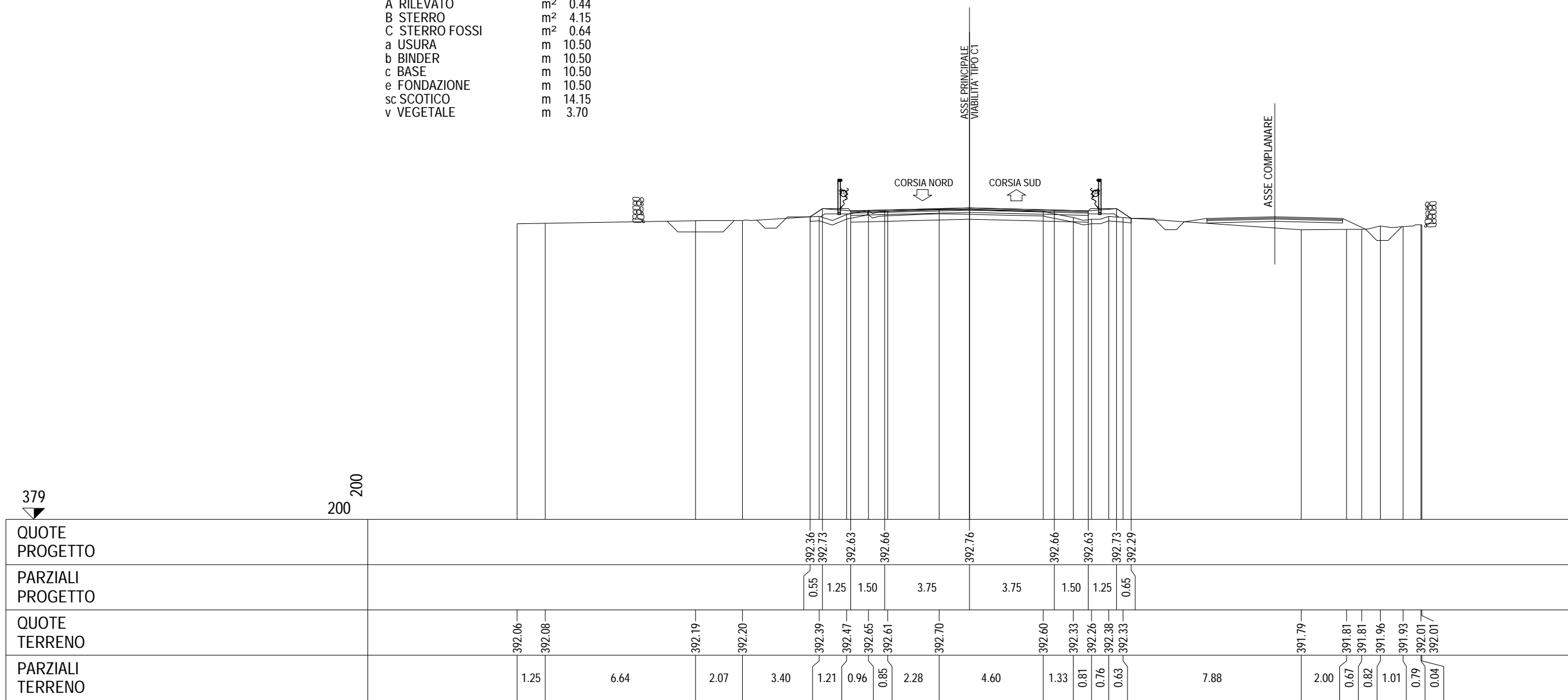
A RILEVATO m<sup>2</sup> 0.31  
B STERRO m<sup>2</sup> 6.09  
C STERRO FOSSI m<sup>2</sup> 1.10  
a USURA m 10.50  
b BINDER m 10.50  
c BASE m 10.50  
e FONDAZIONE m 10.50  
v VEGETALE m 3.79



SEZIONE 170

PROGRESSIVA 6760.00

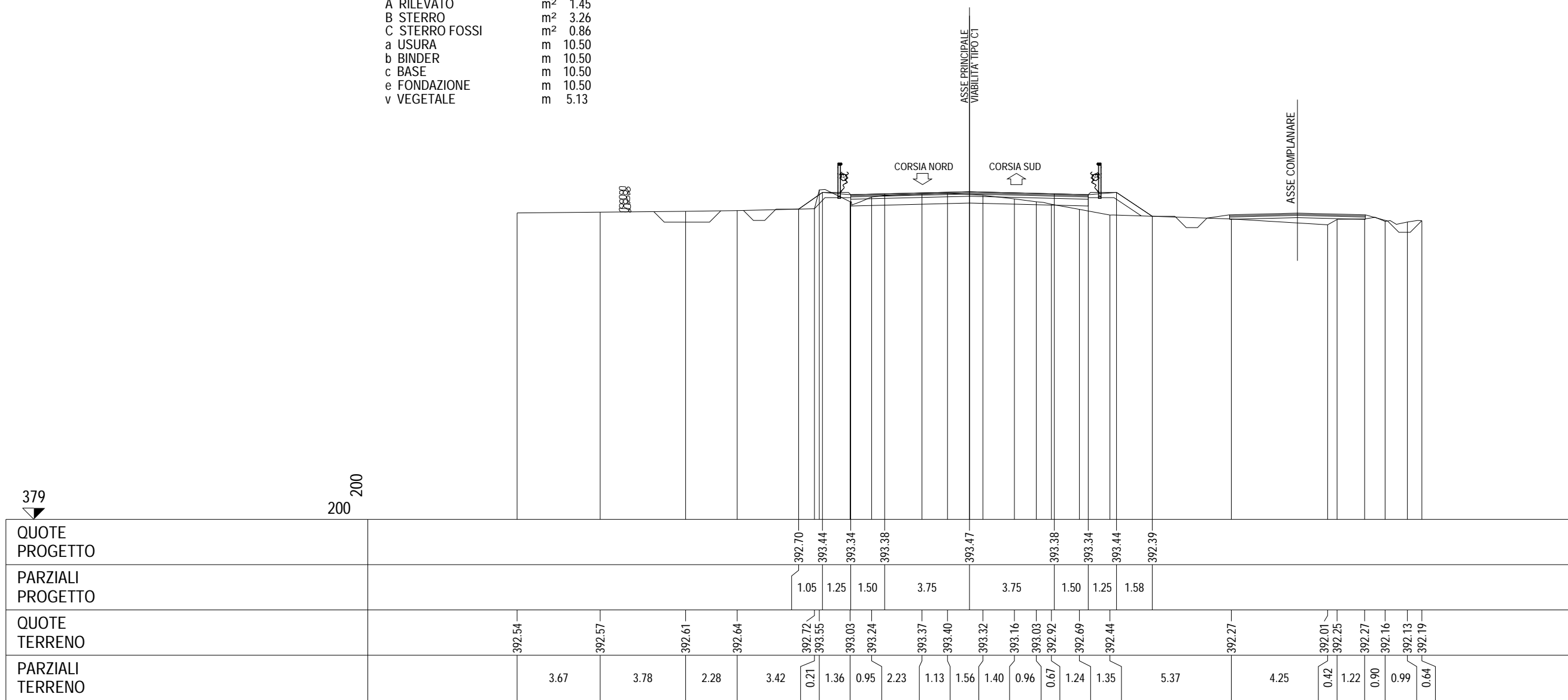
- A RILEVATO m<sup>2</sup> 0.44
- B STERRO m<sup>2</sup> 4.15
- C STERRO FOSSI m<sup>2</sup> 0.64
- a USURA m 10.50
- b BINDER m 10.50
- c BASE m 10.50
- e FONDAZIONE m 10.50
- sc SCOTICO m 14.15
- v VEGETALE m 3.70



SEZIONE 171

PROGRESSIVA 6800.00

A RILEVATO	m <sup>2</sup>	1.45
B STERRO	m <sup>2</sup>	3.26
C STERRO FOSSI	m <sup>2</sup>	0.86
a USURA	m	10.50
b BINDER	m	10.50
c BASE	m	10.50
e FONDAZIONE	m	10.50
v VEGETALE	m	5.13

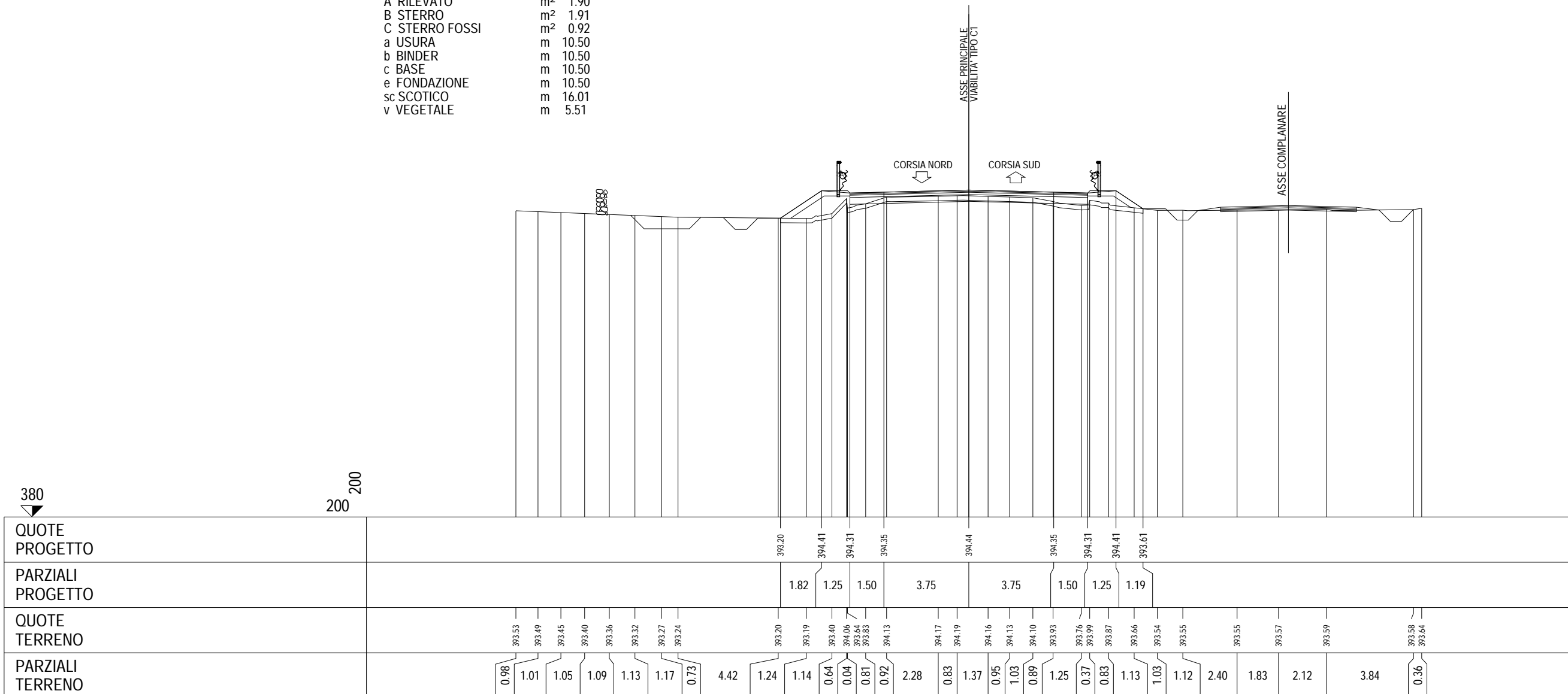




SEZIONE 172

PROGRESSIVA 6840.00

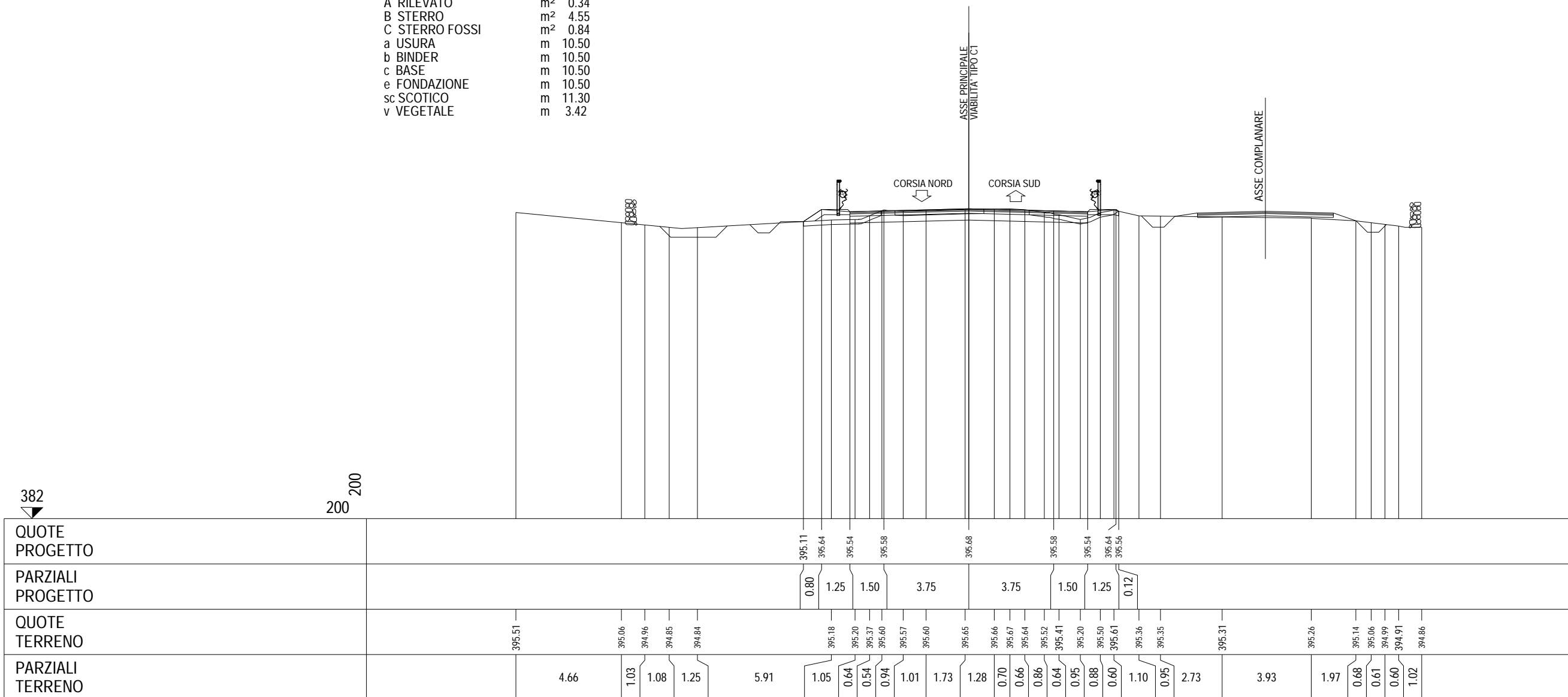
A RILEVATO m<sup>2</sup> 1.90  
 B STERRO m<sup>2</sup> 1.91  
 C STERRO FOSSI m<sup>2</sup> 0.92  
 a USURA m 10.50  
 b BINDER m 10.50  
 c BASE m 10.50  
 e FONDAZIONE m 10.50  
 sc SCOTICO m 16.01  
 v VEGETALE m 5.51



SEZIONE 173

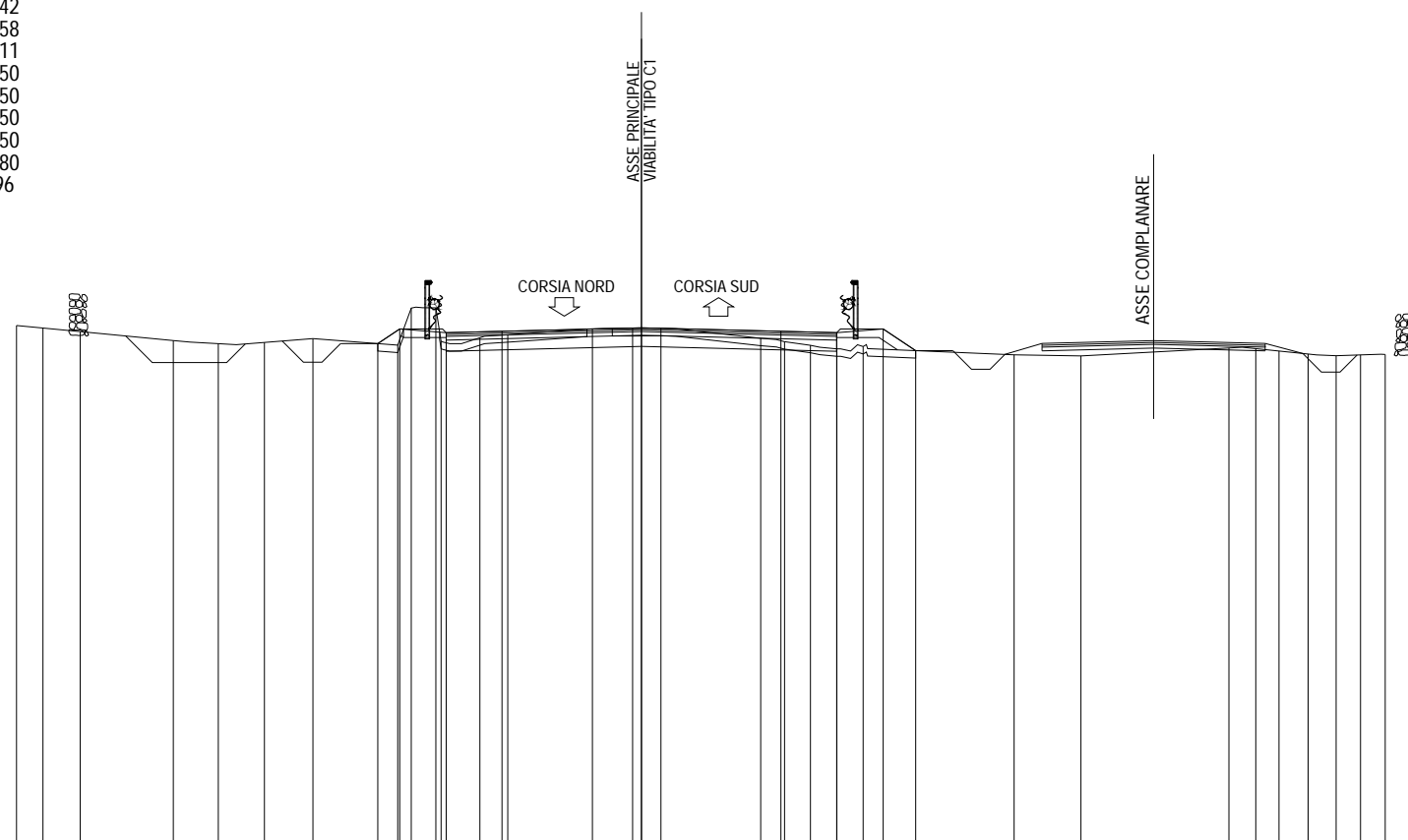
PROGRESSIVA 6880.00

A RILEVATO	m <sup>2</sup>	0.34
B STERRO	m <sup>2</sup>	4.55
C STERRO FOSSI	m <sup>2</sup>	0.84
a USURA	m	10.50
b BINDER	m	10.50
c BASE	m	10.50
e FONDAZIONE	m	10.50
sc SCOTICO	m	11.30
v VEGETALE	m	3.42



SEZIONE 174  
 PROGRESSIVA 6920.00

- A RILEVATO  $m^2$  0.42
- B STERRO  $m^2$  4.58
- C STERRO FOSSI  $m^2$  1.11
- a USURA m 10.50
- b BINDER m 10.50
- c BASE m 10.50
- e FONDAZIONE m 10.50
- sc SCOTICO m 12.80
- v VEGETALE m 3.96

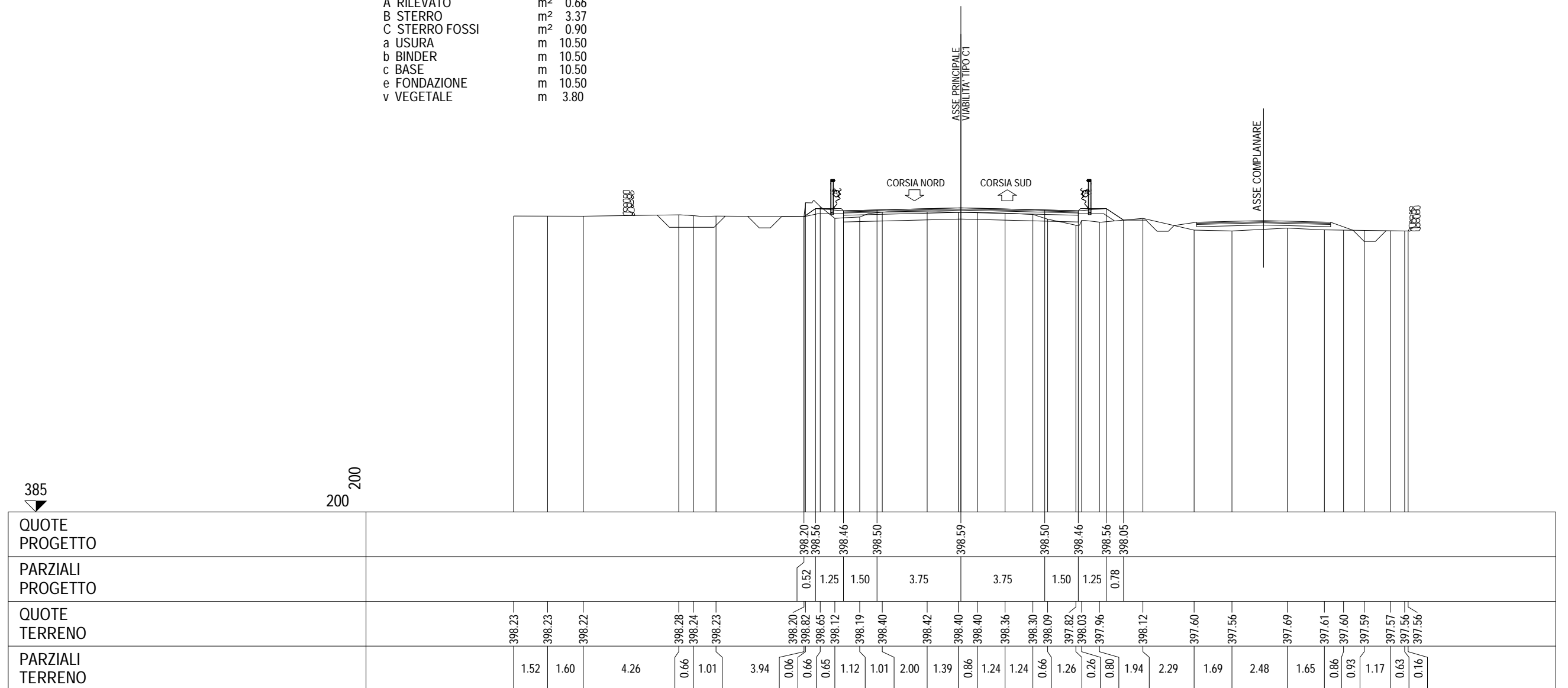


QUOTE PROGETTO								396.70	397.10	397.00	397.03		397.13		397.03	397.00	397.10	396.51																			
PARZIALI PROGETTO								0.59	1.25	1.50	3.75		3.75		1.50	1.25	0.87																				
QUOTE TERRENO		397.19	397.12	397.02		396.78	396.70	396.73	396.84		396.66	397.66	396.76	396.86	396.94		397.10	397.11	397.11		396.85	396.75	396.66	396.56	396.62		396.40		396.37		396.58	396.57	396.50	396.42	396.38	396.40	396.41
PARZIALI TERRENO		0.72	1.00	2.50	1.21	1.24	1.31	2.28	0.36	0.66	0.14	1.05	0.75	2.27	1.08	0.76	2.69	0.64	0.69	0.71	0.71	4.06	1.80	3.98	0.72	0.62	0.79	0.75	0.66	0.66							

SEZIONE 175

PROGRESSIVA 6960.00

A RILEVATO	m <sup>2</sup>	0.66
B STERRO	m <sup>2</sup>	3.37
C STERRO FOSSI	m <sup>2</sup>	0.90
a USURA	m	10.50
b BINDER	m	10.50
c BASE	m	10.50
e FONDAZIONE	m	10.50
v VEGETALE	m	3.80

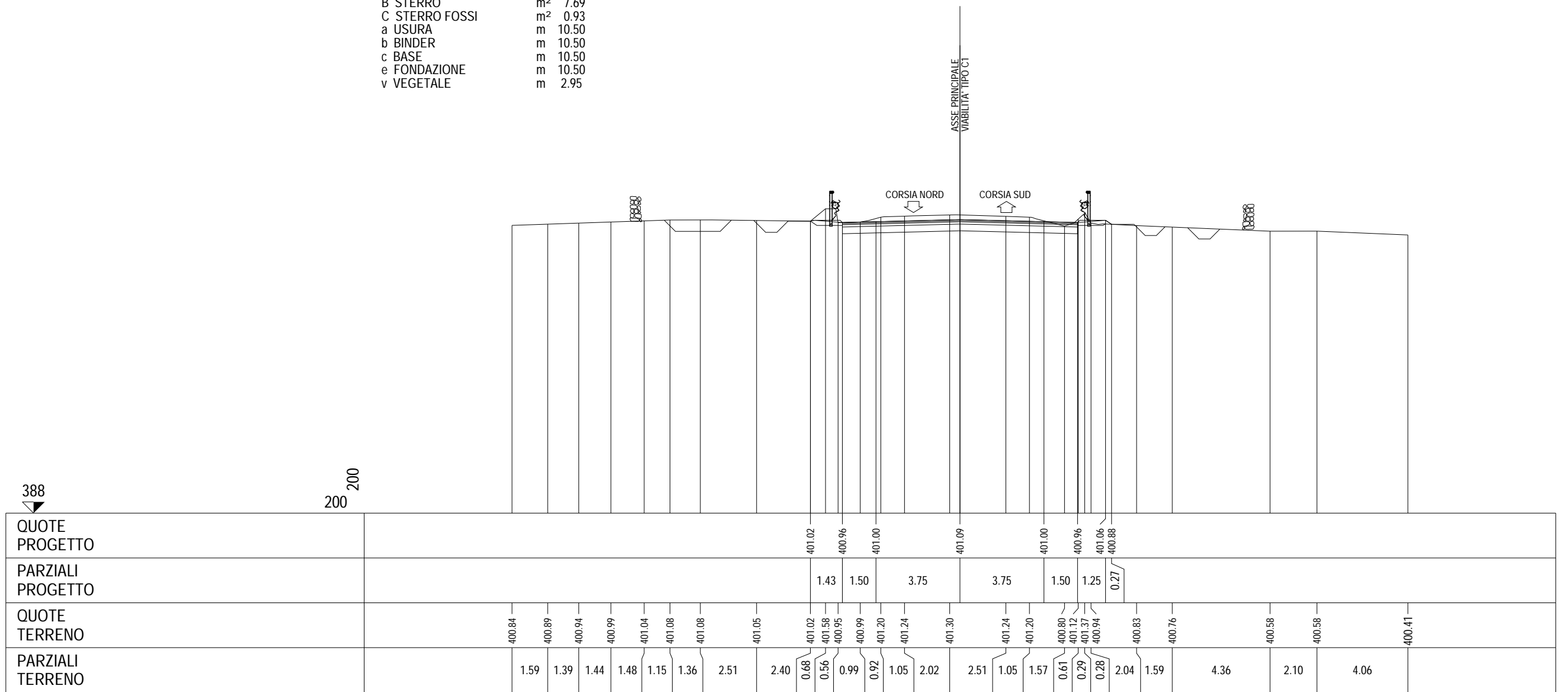




SEZIONE 177

PROGRESSIVA 7040.00

B STERRO	m <sup>2</sup>	7.69
C STERRO FOSSI	m <sup>2</sup>	0.93
a USURA	m	10.50
b BINDER	m	10.50
c BASE	m	10.50
e FONDAZIONE	m	10.50
v VEGETALE	m	2.95



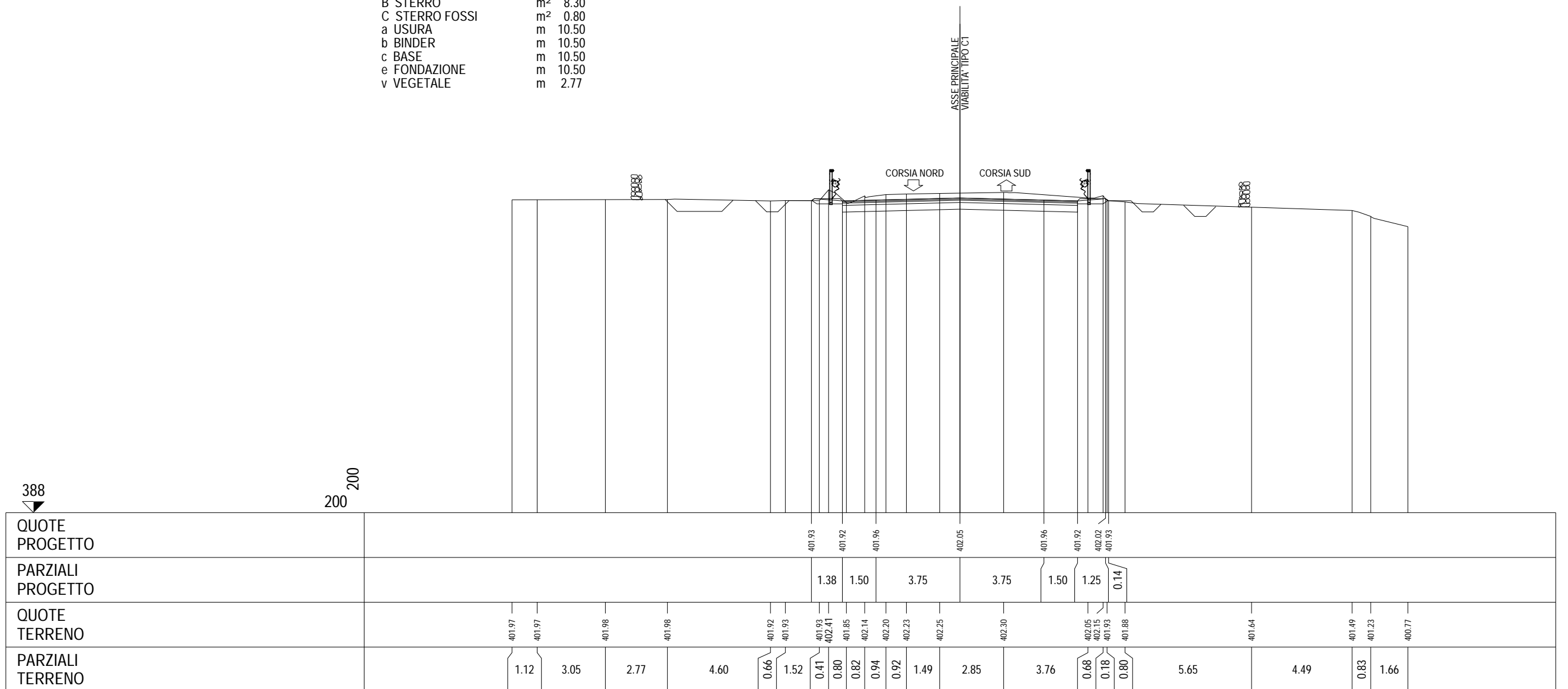
388

200 200

### SEZIONE 178

PROGRESSIVA 7080.00

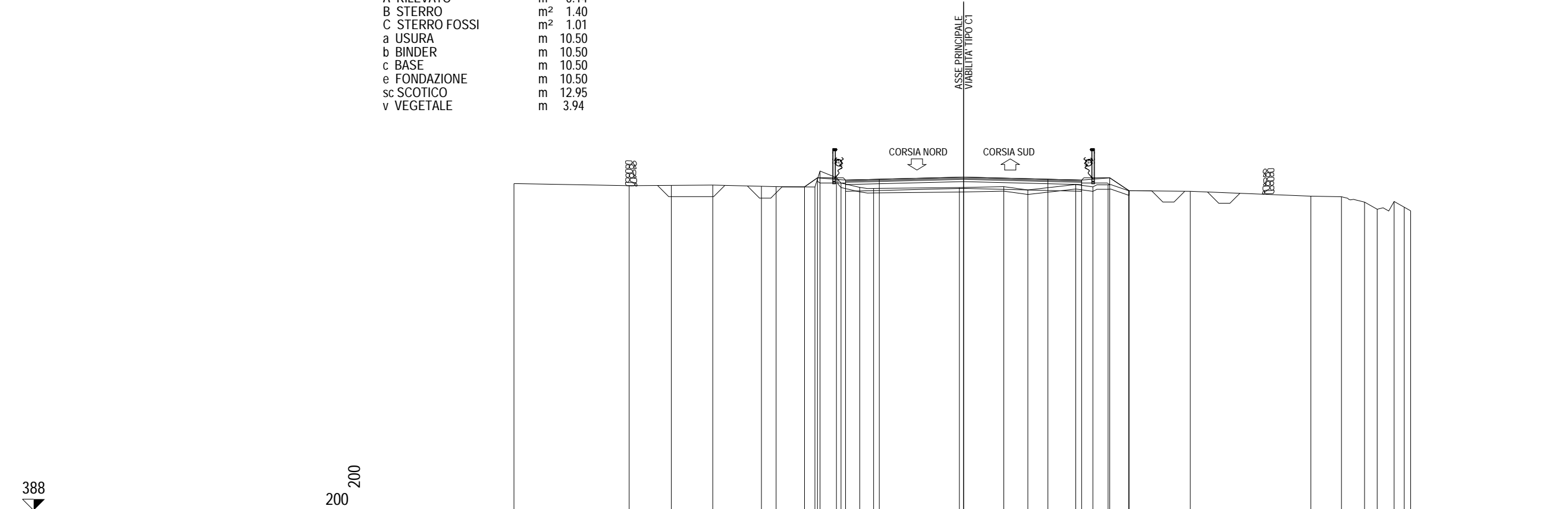
B STERRO	m <sup>2</sup>	8.30
C STERRO FOSSI	m <sup>2</sup>	0.80
a USURA	m	10.50
b BINDER	m	10.50
c BASE	m	10.50
e FONDAZIONE	m	10.50
v VEGETALE	m	2.77



SEZIONE 179

PROGRESSIVA 7120.00

- A RILEVATO             m<sup>2</sup> 0.14
- B STERRO              m<sup>2</sup> 1.40
- C STERRO FOSSI       m<sup>2</sup> 1.01
- a USURA               m 10.50
- b BINDER              m 10.50
- c BASE                 m 10.50
- e FONDAZIONE         m 10.50
- sc SCOTICO            m 12.95
- v VEGETALE            m 3.94



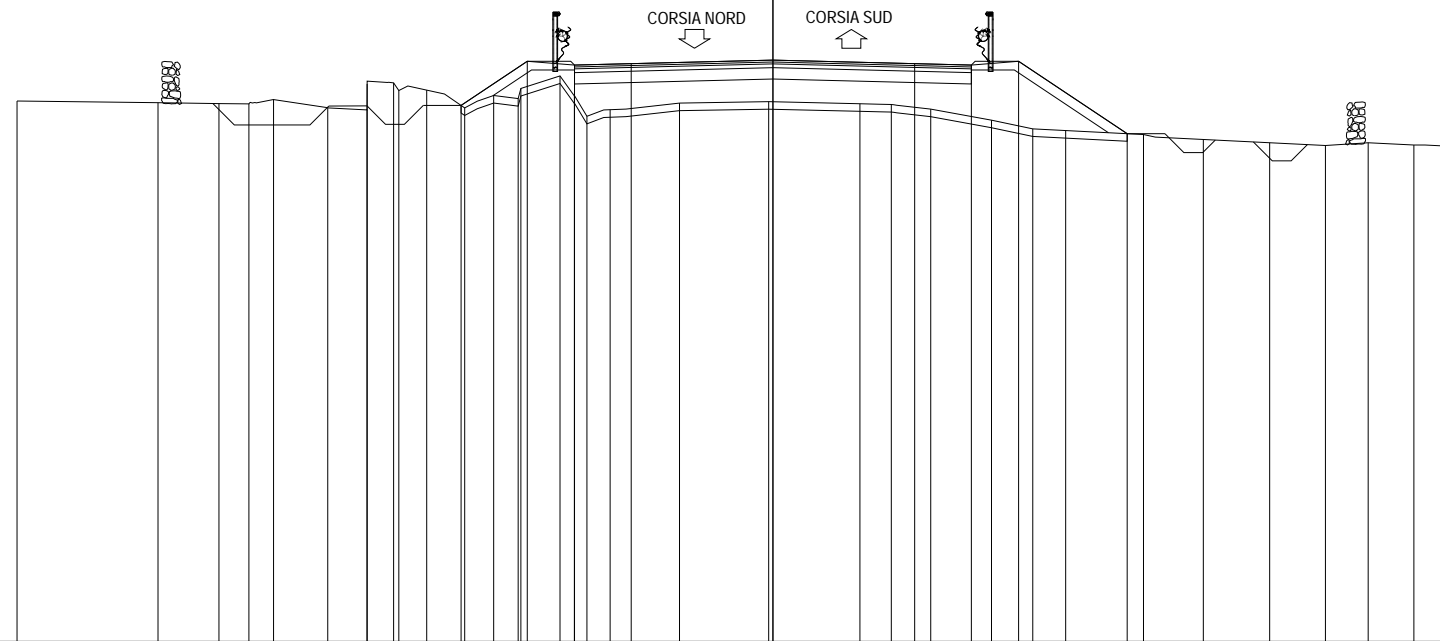
QUOTE PROGETTO								402.37	402.78	402.68	402.71		402.81		402.71	402.68	402.78	402.20																
PARZIALI PROGETTO								0.58	1.25	1.50		3.75		3.75	1.50	1.25	0.86																	
QUOTE TERRENO		402.52		402.43	402.44	402.45		402.40	402.38	402.37	403.08	402.78	402.54	402.35	402.31			402.34	402.38	402.24	402.48	402.37	402.47	402.20		402.18		401.96	401.94	401.70	401.38	401.73	401.47	401.31
PARZIALI TERRENO		5.12		1.88	1.84	2.17		0.65	1.73	0.22	0.73	0.21	0.83	0.62		3.81	1.98	1.07	2.13	0.76	0.68	0.91	2.74		5.37		1.36	1.02	0.57	0.75	0.45	0.28		



SEZIONE 180

PROGRESSIVA 7160.00

A RILEVATO	m <sup>2</sup>	10.73
C STERRO FOSSI	m <sup>2</sup>	1.86
a USURA	m	10.50
b BINDER	m	10.50
c BASE	m	10.50
e FONDAZIONE	m	10.50
sc SCOTICO	m	17.62
v VEGETALE	m	7.12



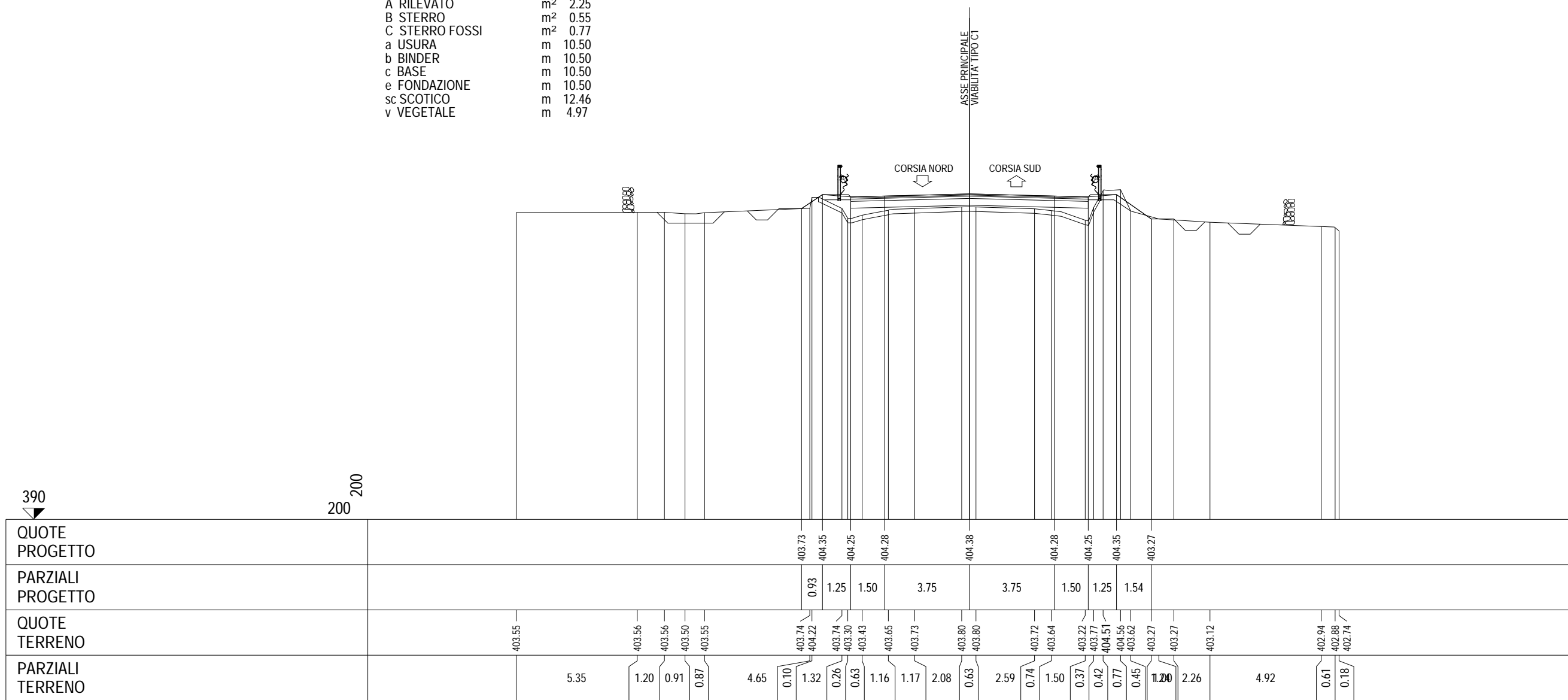
388 ▼	200 200		402.29	402.25	402.22	402.22	402.33	402.12	402.06	402.74	402.77	402.57	402.58	402.11	402.44	402.36	402.62	402.96	402.43	401.89	402.06	402.24	402.28	403.37	403.28	403.24	403.34	401.43	401.27	401.19	401.12	401.19	401.13	401.11
QUOTE PROGETTO														402.18	403.34	403.24	403.28					403.37		403.28	403.24	403.34	401.43							
PARZIALI PROGETTO														1.75	1.25	1.50	3.75					3.75		1.50	1.25	2.87								
QUOTE TERRENO			402.29	402.25	402.22	402.22	402.33	402.12	402.06	402.74	402.77	402.57	402.58	402.11	402.44	402.36	402.62	402.96	402.43	401.89	402.06	402.24	402.28	403.37	403.28	403.24	403.34	401.43	401.27	401.19	401.12	401.19	401.13	401.11
PARZIALI TERRENO		3.73	1.61	0.79	0.66	1.43	1.04	0.70	0.14	0.74	1.00	0.77	0.65	0.07	1.04	0.38	0.33	0.61	1.84	2.36	2.41	0.83	1.05	1.60	1.09	0.88	2.05	1.59	1.75	1.48	1.13	1.21	0.71	



SEZIONE 182

PROGRESSIVA 7240.00

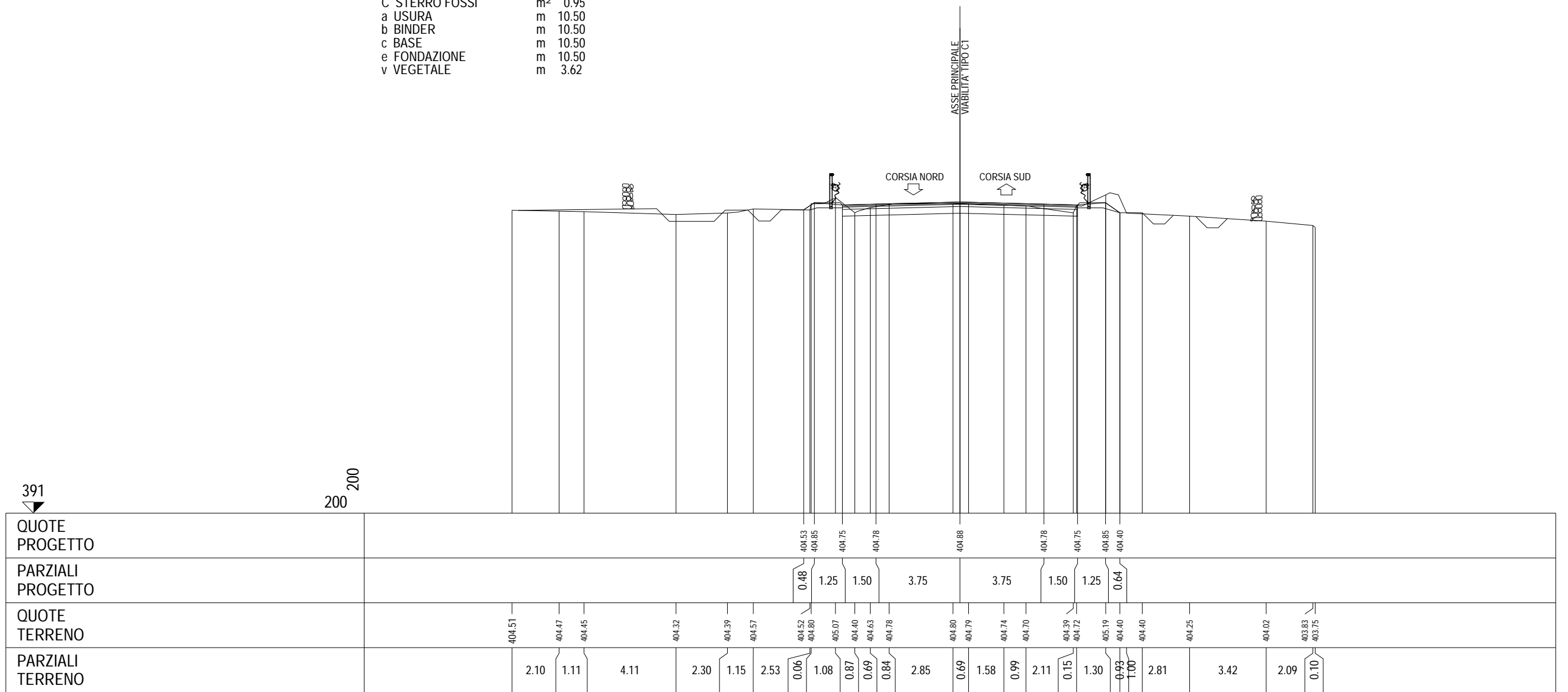
- A RILEVATO m<sup>2</sup> 2.25
- B STERRO m<sup>2</sup> 0.55
- C STERRO FOSSI m<sup>2</sup> 0.77
- a USURA m 10.50
- b BINDER m 10.50
- c BASE m 10.50
- e FONDAZIONE m 10.50
- sc SCOTICO m 12.46
- v VEGETALE m 4.97



SEZIONE 183

PROGRESSIVA 7280.00

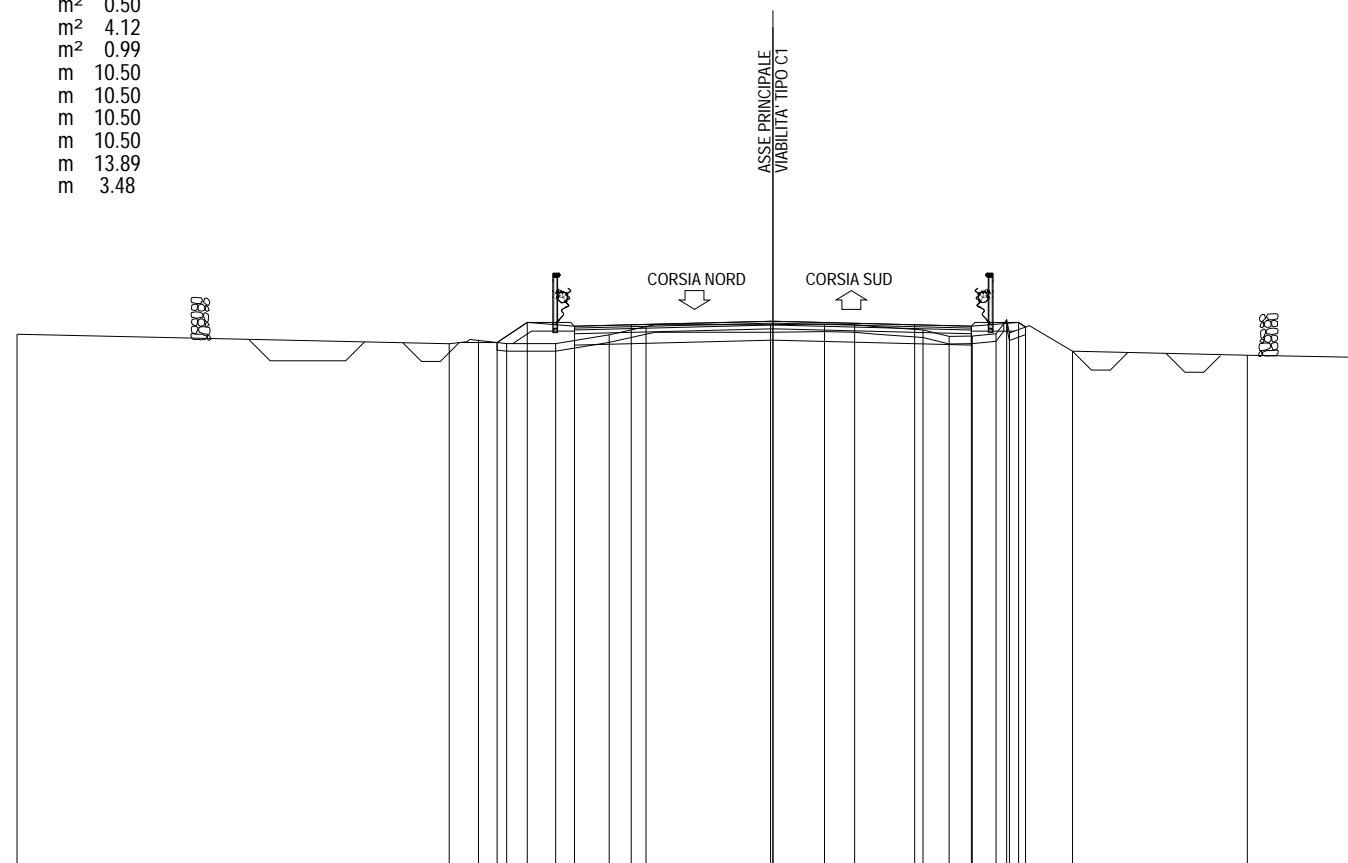
C STERRO FOSSI m<sup>2</sup> 0.95  
 a USURA m 10.50  
 b BINDER m 10.50  
 c BASE m 10.50  
 e FONDAZIONE m 10.50  
 v VEGETALE m 3.62



SEZIONE 184

PROGRESSIVA 7320.00

A RILEVATO	m <sup>2</sup>	0.50
B STERRO	m <sup>2</sup>	4.12
C STERRO FOSSI	m <sup>2</sup>	0.99
a USURA	m	10.50
b BINDER	m	10.50
c BASE	m	10.50
e FONDAZIONE	m	10.50
sc SCOTICO	m	13.89
v VEGETALE	m	3.48

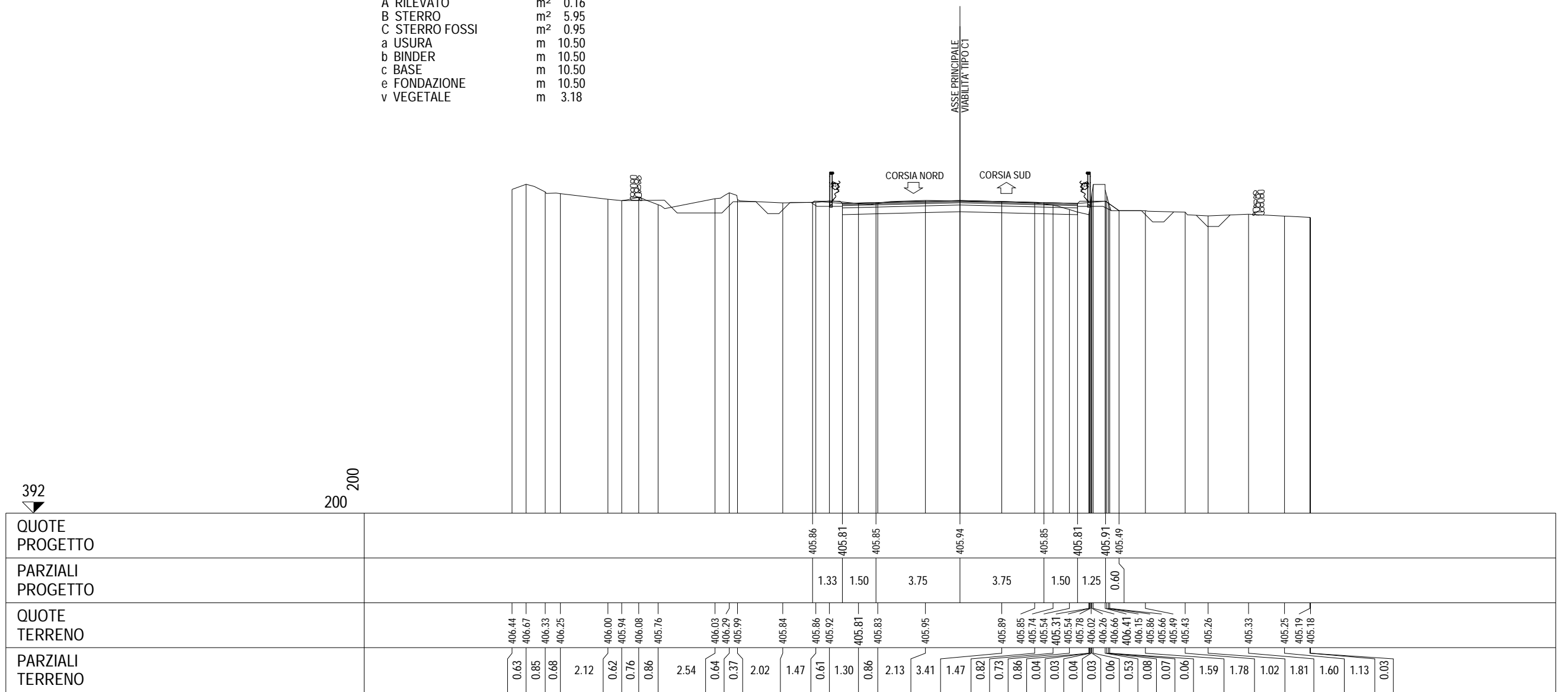


391 ▼	200	200																									
QUOTE PROGETTO								404.83	406.36	406.26	406.30	406.39		405.30	406.26	406.36	406.24										
PARZIALI PROGETTO								0.80	1.25	1.50	3.75		3.75	1.50	1.25	0.18											
QUOTE TERRENO			405.05					404.80	404.88	404.90	404.80	405.03	405.25	405.30	405.32	405.30	405.16	404.99	405.00	405.06	405.43	405.08	404.60		404.49		404.43
PARZIALI TERRENO								0.78	0.74	1.30	1.42	0.97	3.30	1.42	0.80	1.81	0.69	0.61	0.63	0.28	0.08	1.67	4.62		3.14		

SEZIONE 185

PROGRESSIVA 7360.00

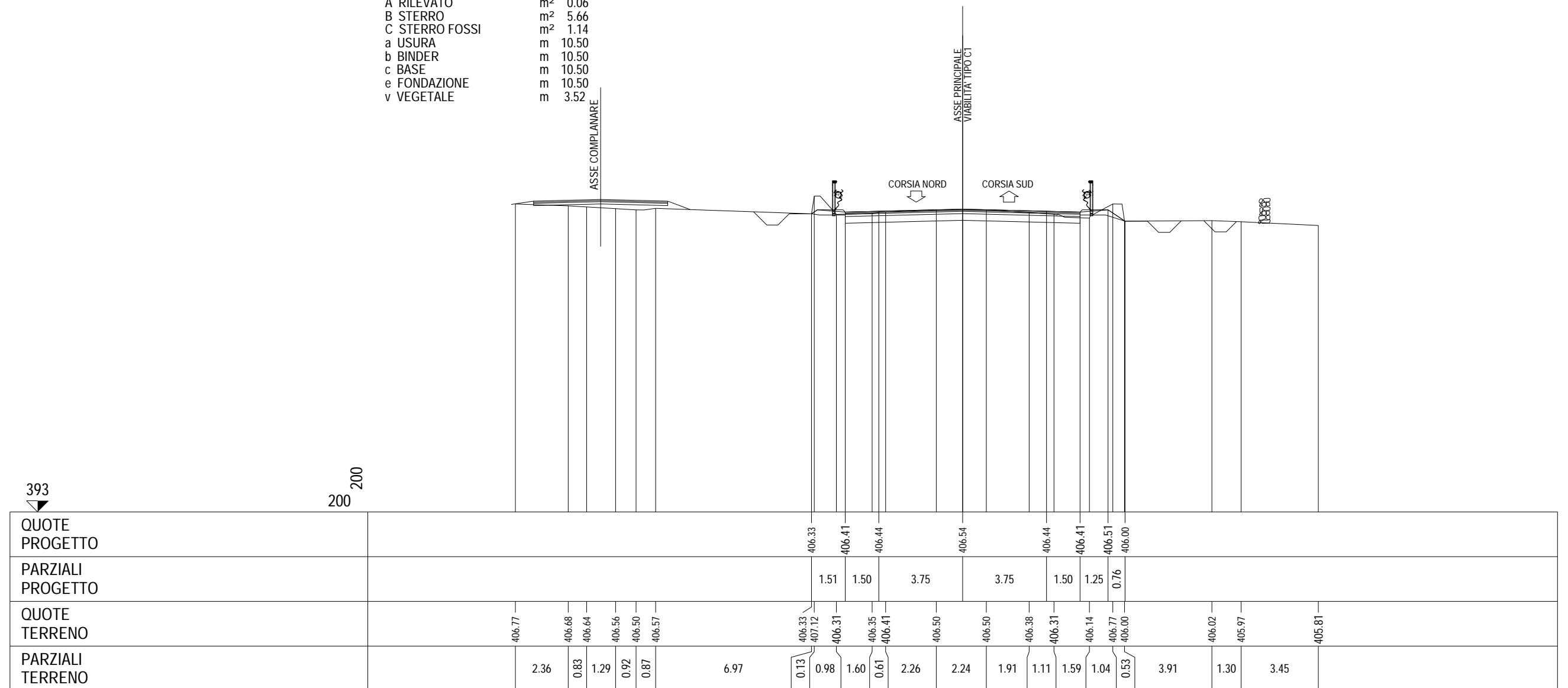
- A RILEVATO m<sup>2</sup> 0.16
- B STERRO m<sup>2</sup> 5.95
- C STERRO FOSSI m<sup>2</sup> 0.95
- a USURA m 10.50
- b BINDER m 10.50
- c BASE m 10.50
- e FONDAZIONE m 10.50
- v VEGETALE m 3.18



SEZIONE 186

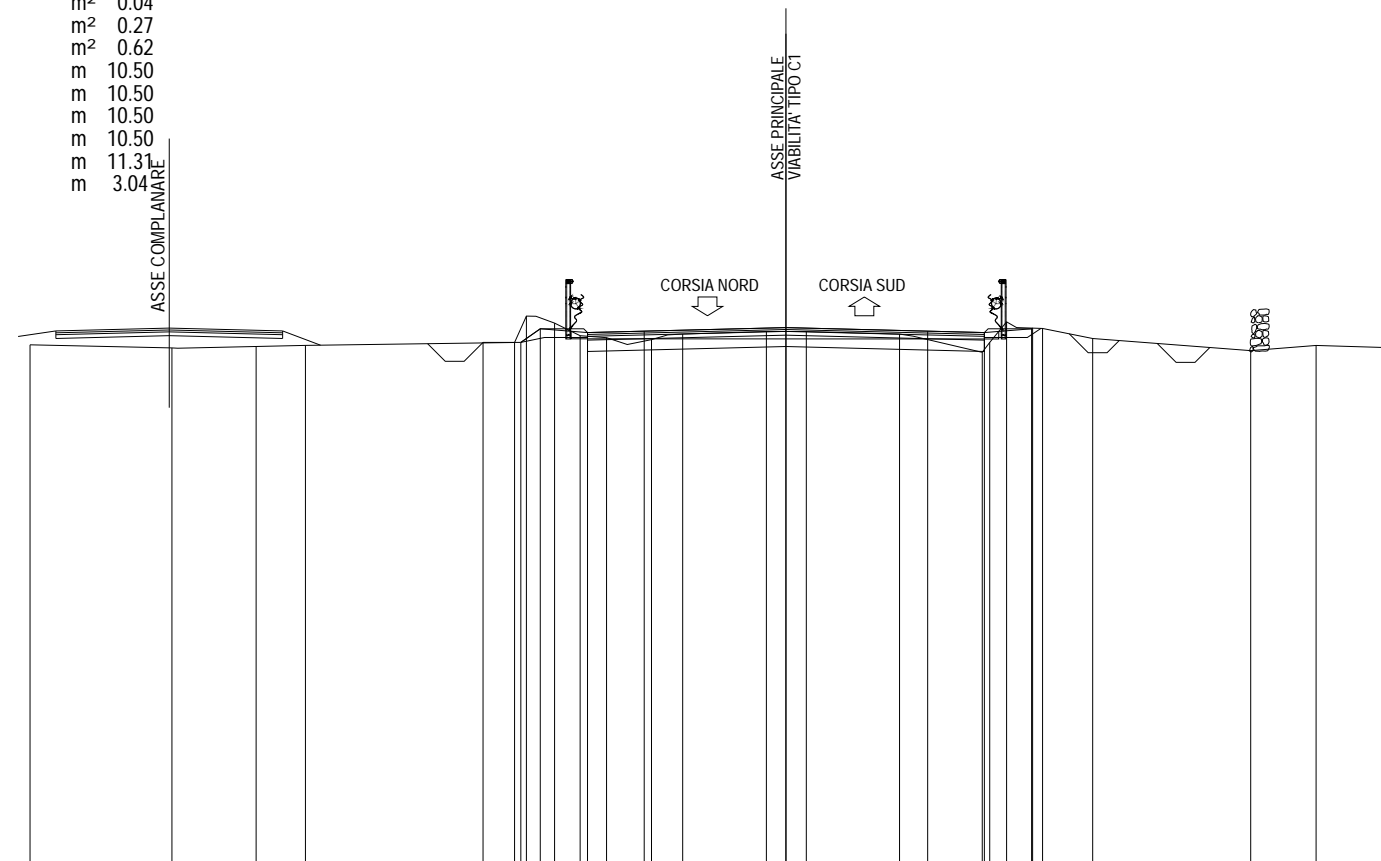
PROGRESSIVA 7400.00

- A RILEVATO m² 0.06
- B STERRO m² 5.66
- C STERRO FOSSI m² 1.14
- a USURA m 10.50
- b BINDER m 10.50
- c BASE m 10.50
- e FONDAZIONE m 10.50
- v VEGETALE m 3.52



SEZIONE 187  
 PROGRESSIVA 7440.00

A RILEVATO m<sup>2</sup> 0.04  
 B STERRO m<sup>2</sup> 0.27  
 C STERRO FOSSI m<sup>2</sup> 0.62  
 a USURA m 10.50  
 b BINDER m 10.50  
 c BASE m 10.50  
 e FONDAZIONE m 10.50  
 sc SCOTICO m 11.31  
 v VEGETALE m 3.04



393  
 ▾  
 200 200

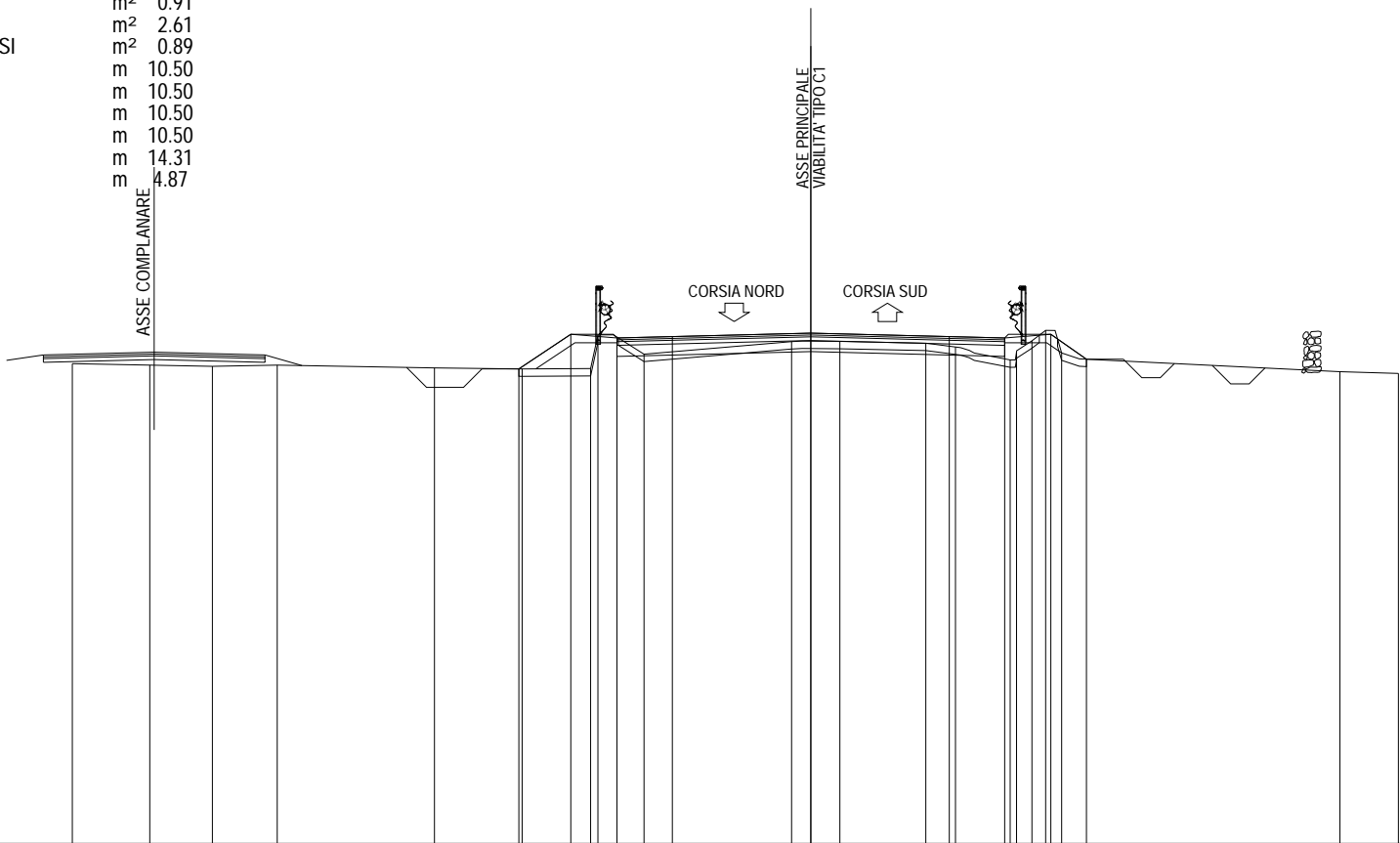
QUOTE PROGETTO							406.78	406.78	407.14	407.04	407.08		407.17		407.08	407.04	407.14	407.16							
PARZIALI PROGETTO							0.51	1.25	1.50		3.75		3.75		1.50	1.25	0.03								
QUOTE TERRENO		406.72	406.63	406.67	406.70		406.78	406.78	407.47	407.29	406.96	406.90	406.85	407.00	407.07	407.07	407.00	406.52	406.78	407.32	407.15	406.88	406.56	406.70	406.64
PARZIALI TERRENO		3.75	2.23	1.31	5.53	0.83	0.75	0.67	0.70	1.19	0.83	2.21	1.06	2.47	2.18	0.20	0.45	0.95	1.33	4.18	1.73	2.04			



SEZIONE 188

PROGRESSIVA 7480.00

- A RILEVATO m<sup>2</sup> 0.91
- B STERRO m<sup>2</sup> 2.61
- C STERRO FOSSI m<sup>2</sup> 0.89
- a USURA m 10.50
- b BINDER m 10.50
- c BASE m 10.50
- e FONDAZIONE m 10.50
- sc SCOTICO m 14.31
- v VEGETALE m 4.87



394

200  
200


QUOTE PROGETTO							406.85	407.78	407.68	407.72	407.82	407.72	407.68	407.78	407.11				
PARZIALI PROGETTO							1.41	1.25	1.50	3.75	3.75	1.50	1.25	0.96					
QUOTE TERRENO		406.99	406.95	406.92	406.95		406.87	406.85	406.86	407.77	407.25		407.59	407.59	407.54	407.44		406.77	406.72
PARZIALI TERRENO		2.10	1.69	1.76	4.26		2.37	1.86	0.19	1.25	4.00		1.31	2.32	0.81	1.48		7.54	1.58



SEZIONE 190

PROGRESSIVA 7560.00

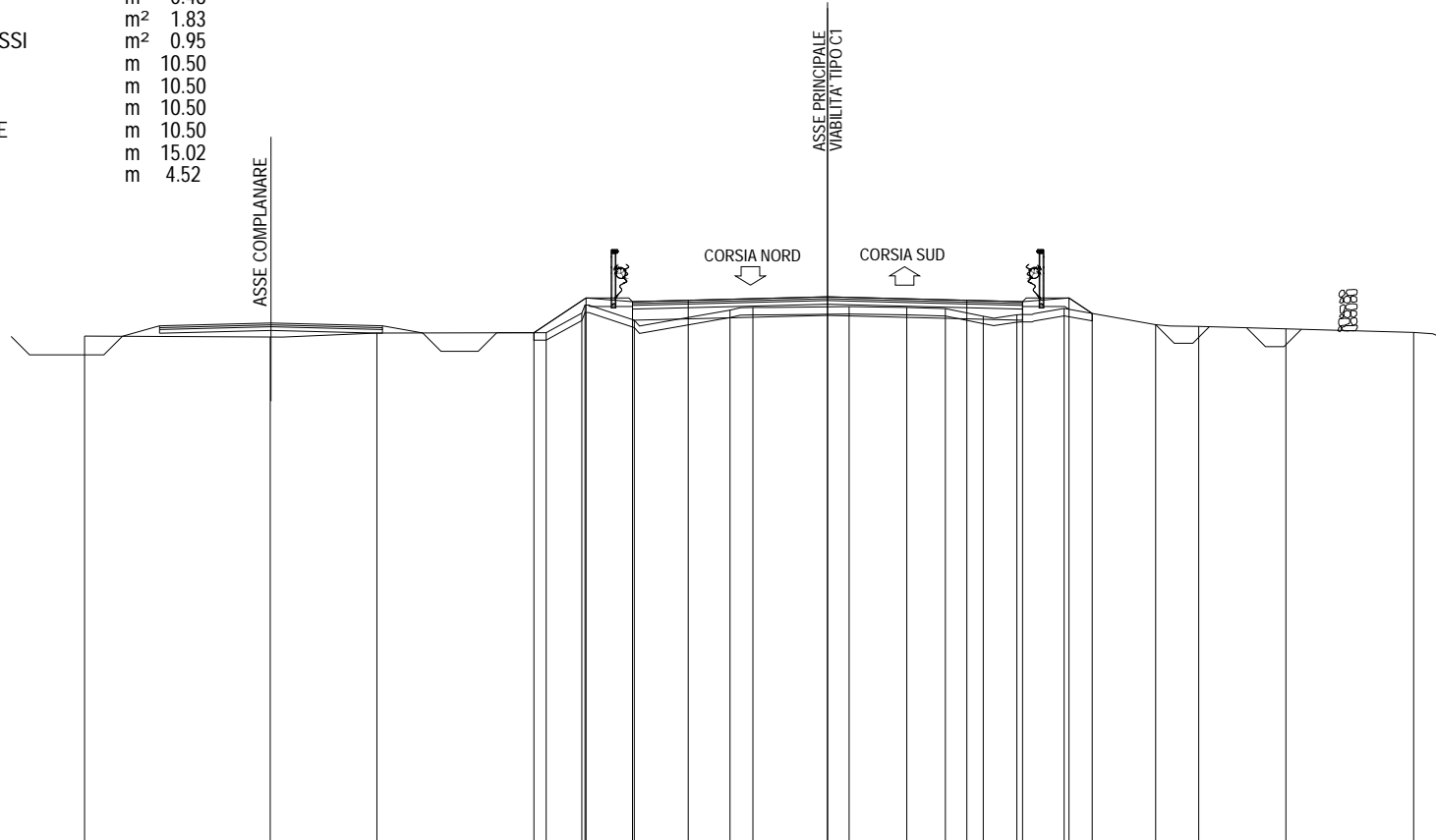
A RILEVATO	m <sup>2</sup>	2.24
B STERRO	m <sup>2</sup>	0.03
C STERRO FOSSI	m <sup>2</sup>	0.87
a USURA	m	10.50
b BINDER	m	10.50
c BASE	m	10.50
e FONDAZIONE	m	10.50
sc SCOTICO	m	15.61
v VEGETALE	m	5.11



SEZIONE 191

PROGRESSIVA 7600.00

- A RILEVATO m<sup>2</sup> 0.48
- B STERRO m<sup>2</sup> 1.83
- C STERRO FOSSI m<sup>2</sup> 0.95
- a USURA m 10.50
- b BINDER m 10.50
- c BASE m 10.50
- e FONDAZIONE m 10.50
- sc SCOTICO m 15.02
- v VEGETALE m 4.52

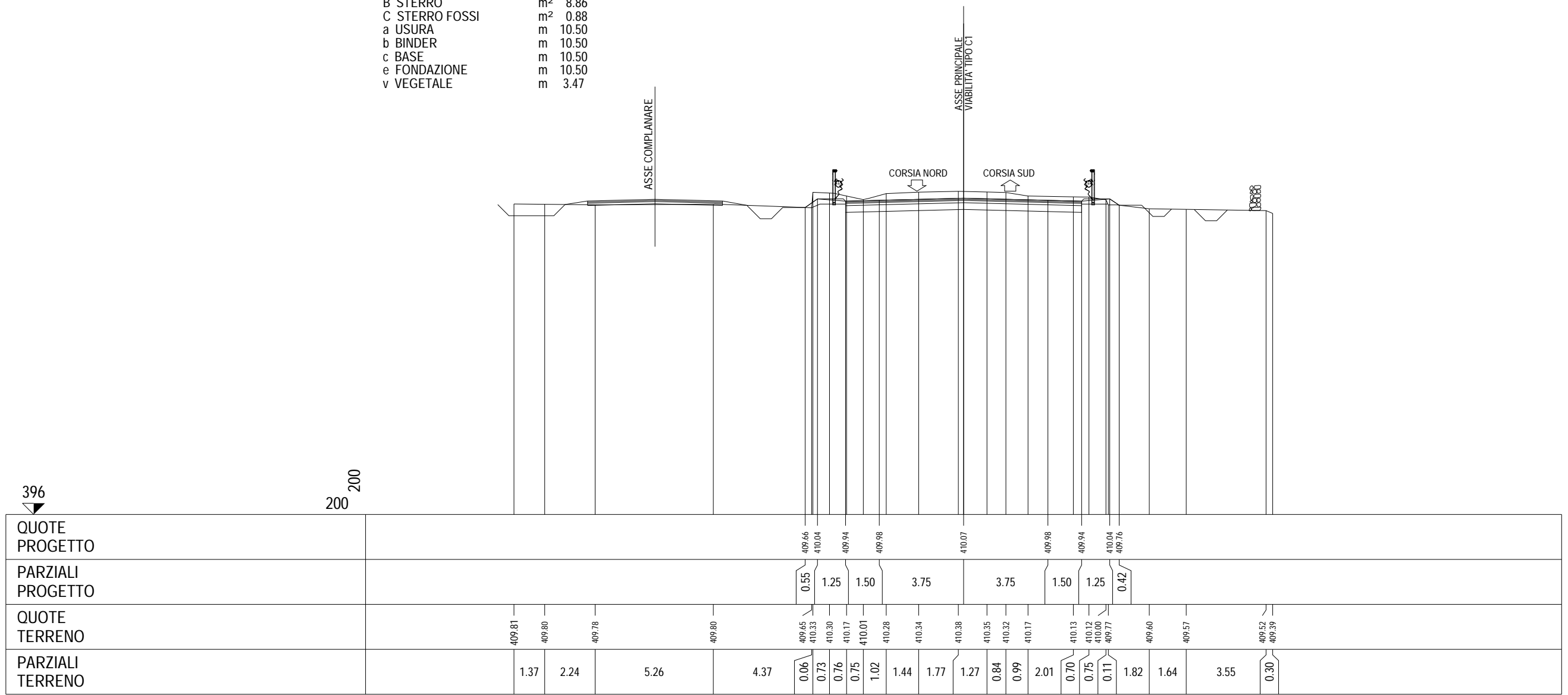


QUOTE PROGETTO					408.72	409.66	409.56	409.59		409.69		409.59	409.56	409.66	409.24						
PARZIALI PROGETTO					1.40	1.25	1.50	3.75		3.75		1.50	1.25	0.62							
QUOTE TERRENO		408.63	408.60	408.71	408.72	409.25	409.46	409.06	409.33	409.40	409.42	409.40	409.37	409.16	409.20	409.37	408.94	408.89	408.82	408.73	408.65
PARZIALI TERRENO			5.00	2.87	4.56	0.96	0.08	1.33	2.57	0.62	2.59	1.55	1.04	1.02	0.91	1.27	2.46	1.16	2.35	3.44	0.62

SEZIONE 192

PROGRESSIVA 7640.00

- B STERRO m<sup>2</sup> 8.86
- C STERRO FOSSI m<sup>2</sup> 0.88
- a USURA m 10.50
- b BINDER m 10.50
- c BASE m 10.50
- e FONDAZIONE m 10.50
- v VEGETALE m 3.47

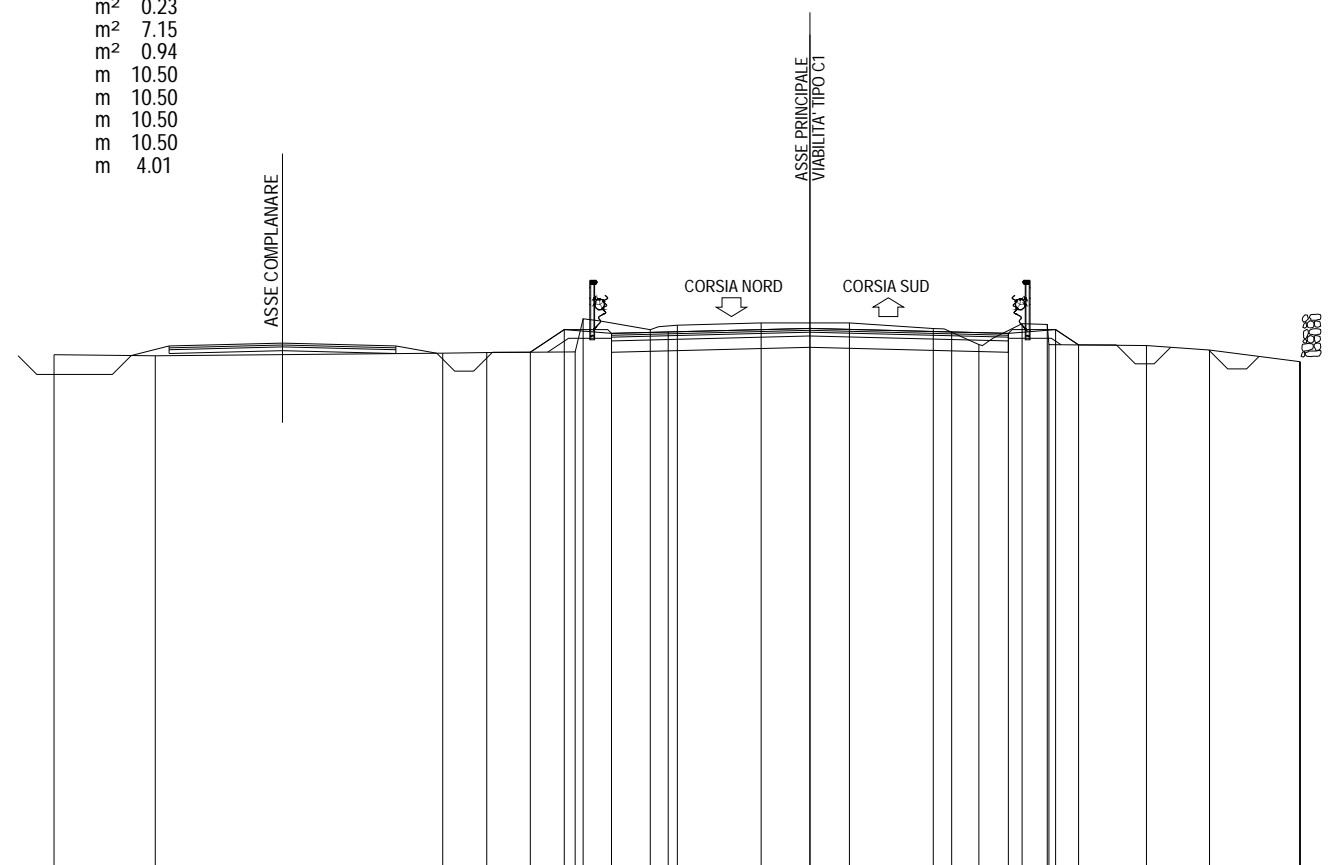


396

200 200

SEZIONE 193  
 PROGRESSIVA 7680.00

A RILEVATO	m <sup>2</sup>	0.23
B STERRO	m <sup>2</sup>	7.15
C STERRO FOSSI	m <sup>2</sup>	0.94
a USURA	m	10.50
b BINDER	m	10.50
c BASE	m	10.50
e FONDAZIONE	m	10.50
v VEGETALE	m	4.01

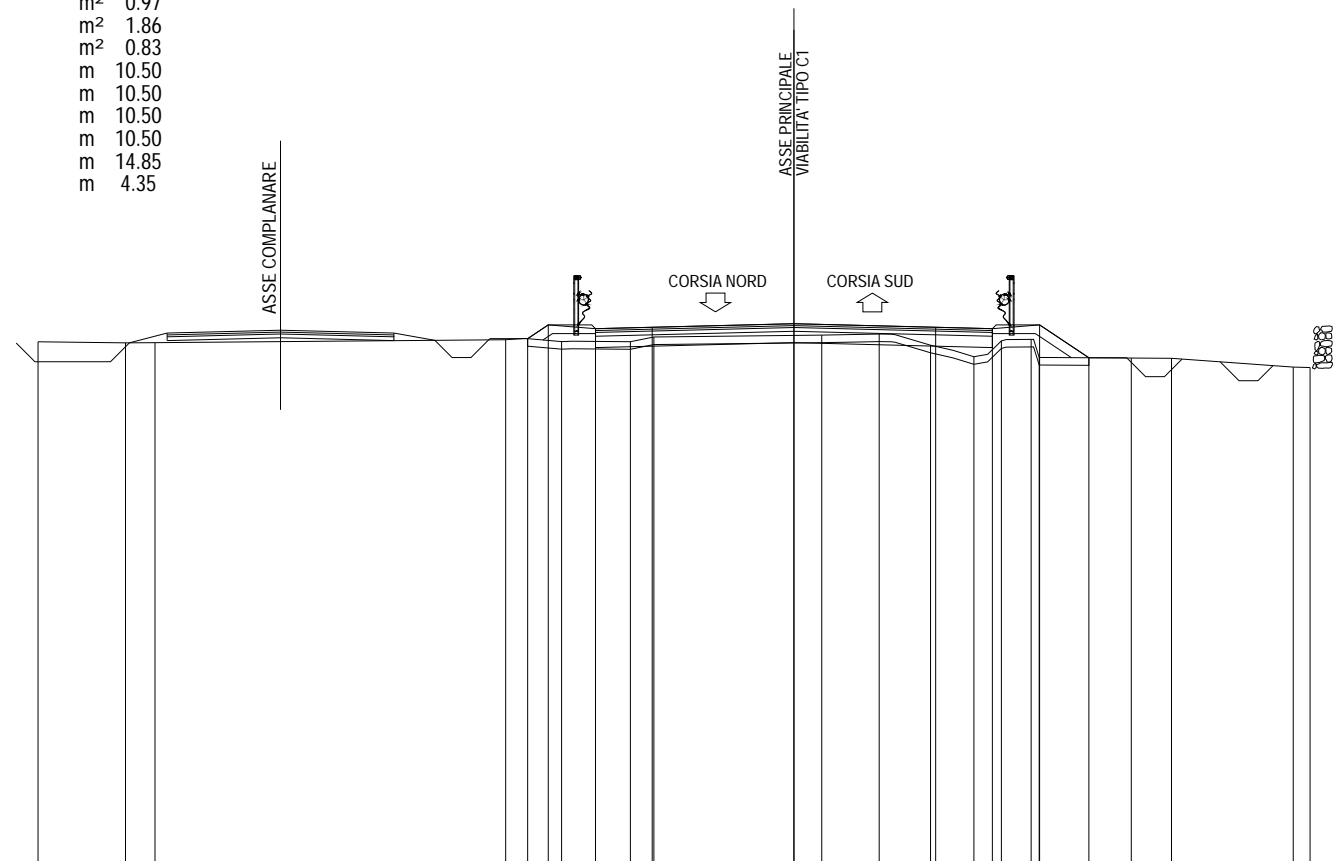


396 ▼	200 200																									
QUOTE PROGETTO						409.62	410.22	410.12	410.16	410.25	410.16	410.12	410.22	409.82												
PARZIALI PROGETTO						0.90	1.25	1.50	3.75	3.75	1.50	1.25	0.61													
QUOTE TERRENO		409.56	409.53		409.60	409.62	409.63	410.51	410.22	410.34	410.40	410.40	410.25	409.83	410.38	410.36	409.83	409.80	409.68	409.38	409.37					
PARZIALI TERRENO		2.68	7.60	1.17	2.34	0.21	1.78	0.71	2.22	2.33	2.22	1.21	1.14	0.67	0.04	2.58	1.67	2.38	0.03							

SEZIONE 194

PROGRESSIVA 7720.00

- A RILEVATO m<sup>2</sup> 0.97
- B STERRO m<sup>2</sup> 1.86
- C STERRO FOSSI m<sup>2</sup> 0.83
- a USURA m 10.50
- b BINDER m 10.50
- c BASE m 10.50
- e FONDAZIONE m 10.50
- sc SCOTICO m 14.85
- v VEGETALE m 4.35



	200															
QUOTE PROGETTO																
PARZIALI PROGETTO																
QUOTE TERRENO																
PARZIALI TERRENO																

396

200

409.80 409.77 409.77 409.85 409.80 409.80 409.92 410.27 410.00 409.70 409.40 409.82 409.86 409.38 409.37 409.36 409.13 409.11

410.24 410.14 410.18 410.27 410.18 410.14 410.24 409.37 409.37 409.36 409.13 409.11

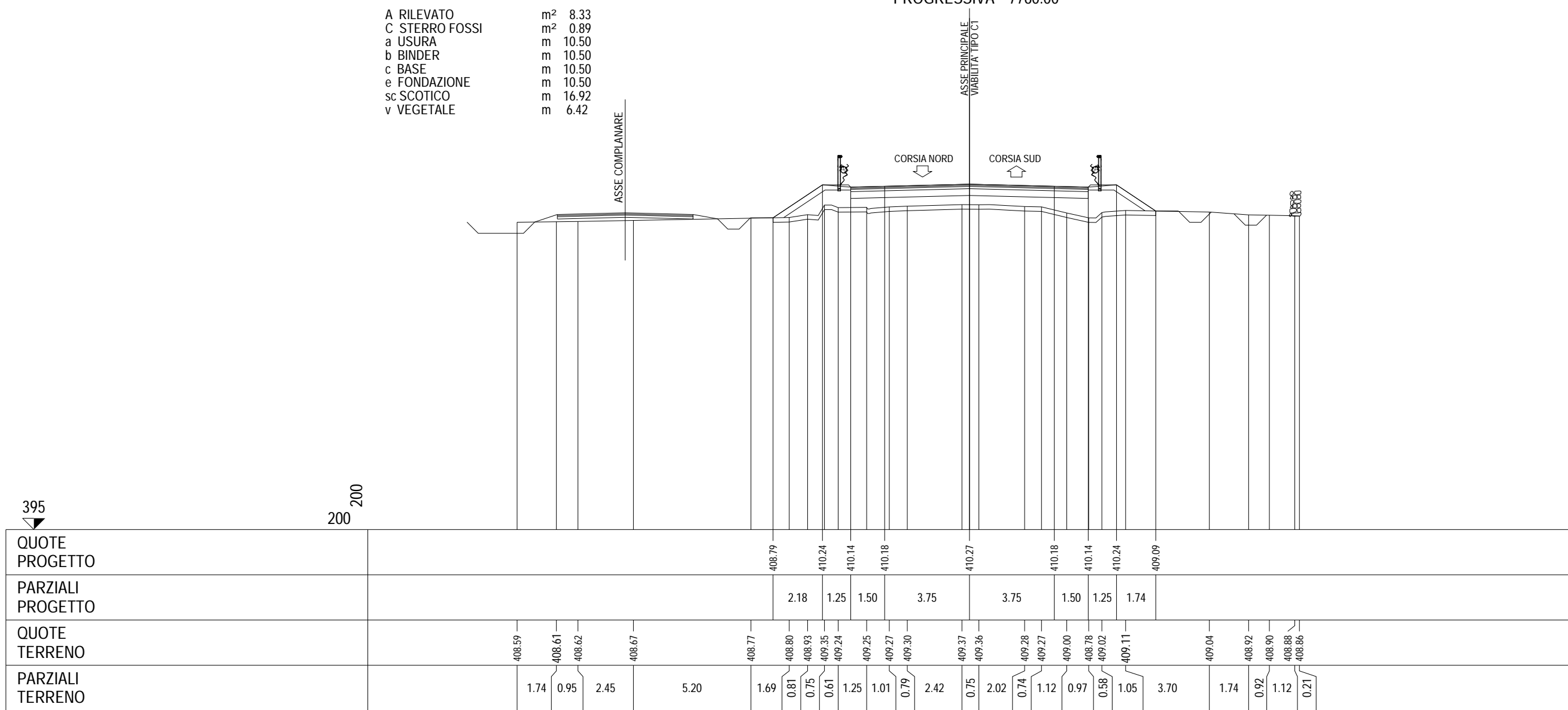
0.55 1.25 1.50 3.75 3.75 1.50 1.25 1.30 1.52 1.35 1.15 0.73 0.79 0.21 2.44 1.06 3.22 0.45

2.31 0.78 9.28 1.48 1.82 0.62 4.45 1.52 1.35 1.15 0.73 0.79 0.21 2.44 1.06 3.22 0.45

SEZIONE 195

PROGRESSIVA 7760.00

A RILEVATO	m <sup>2</sup>	8.33
C STERRO FOSSI	m <sup>2</sup>	0.89
a USURA	m	10.50
b BINDER	m	10.50
c BASE	m	10.50
e FONDAZIONE	m	10.50
sc SCOTICO	m	16.92
v VEGETALE	m	6.42



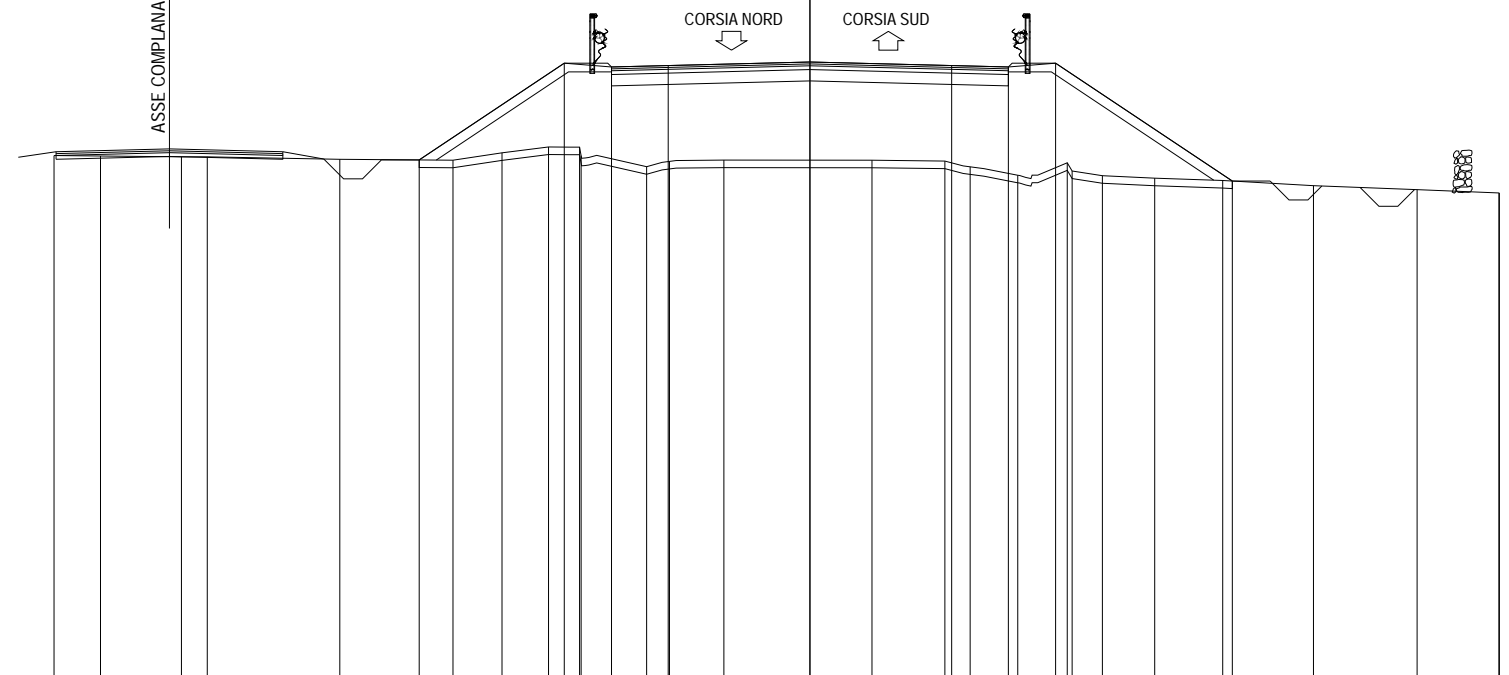




SEZIONE 197

PROGRESSIVA 7840.00

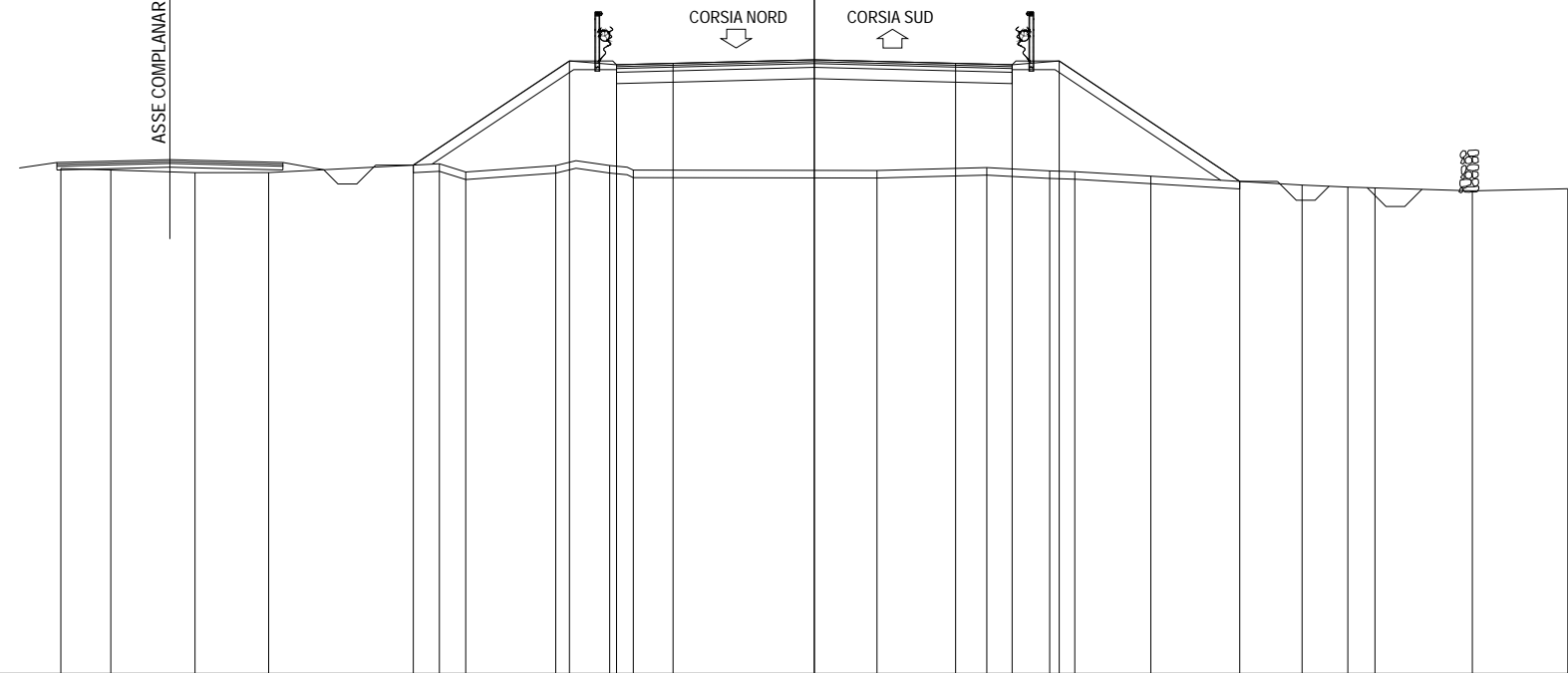
A RILEVATO	m <sup>2</sup>	36.44
C STERRO FOSSI	m <sup>2</sup>	0.88
a USURA	m	10.50
b BINDER	m	10.50
c BASE	m	10.50
e FONDAZIONE	m	10.50
sc SCOTICO	m	21.52
v VEGETALE	m	11.02



394 200 200																										
QUOTE PROGETTO						407.69		410.24	410.14	410.18		410.28		410.18	410.14	410.24		407.13								
PARZIALI PROGETTO							3.84	1.25	1.50	3.75		3.75	1.50	1.25	4.68											
QUOTE TERRENO	407.46	407.45	407.43	407.42	407.70	407.68	407.87	408.03	408.02	407.80	407.51	407.65	407.68	407.68	407.66	407.50	407.28	407.61	407.39	407.27	407.20	407.14	407.00	406.90	406.81	406.81
PARZIALI TERRENO	1.23	2.14	0.68	3.51	3.00	1.29	1.23	0.82	0.05	1.73	0.60	1.44	3.92	1.93	0.67	1.26	1.31	0.13	0.80	1.38	1.80	2.40	2.74	2.17	0.01	

SEZIONE 198  
 PROGRESSIVA 7880.00

- A RILEVATO m<sup>2</sup> 41.58
- C STERRO FOSSI m<sup>2</sup> 0.73
- a USURA m 10.50
- b BINDER m 10.50
- c BASE m 10.50
- e FONDAZIONE m 10.50
- sc SCOTICO m 21.93
- v VEGETALE m 11.43

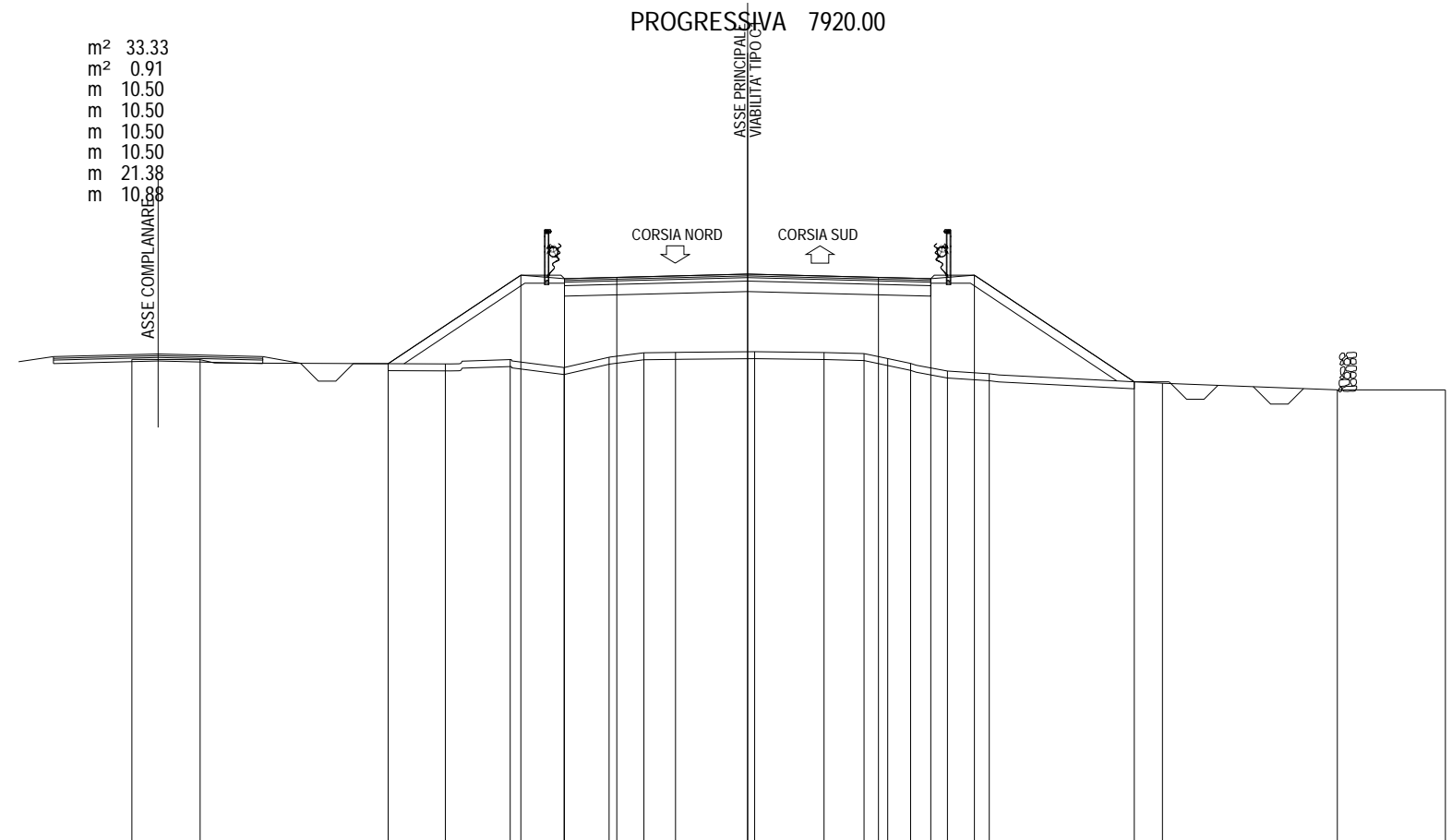


394 ▼	200	200																															
QUOTE PROGETTO																	407.48	410.25	410.15	410.18	410.28	410.18	410.15	410.25					407.05				
PARZIALI PROGETTO					4.14		1.25	1.50	3.75		3.75		1.50	1.25	4.79																		
QUOTE TERRENO	407.40	407.35	407.28	407.29					407.52	407.30	407.47	407.47	407.35					407.34	407.42	407.33	407.31			407.19			406.95	406.90	406.88			406.80	406.86
PARZIALI TERRENO	1.33	2.23	1.96	4.53				0.70	2.39	1.43	0.62	6.47				2.92	1.67	0.66	2.02	4.02		1.21	0.72	2.59		2.53							

SEZIONE 199

PROGRESSIVA 7920.00

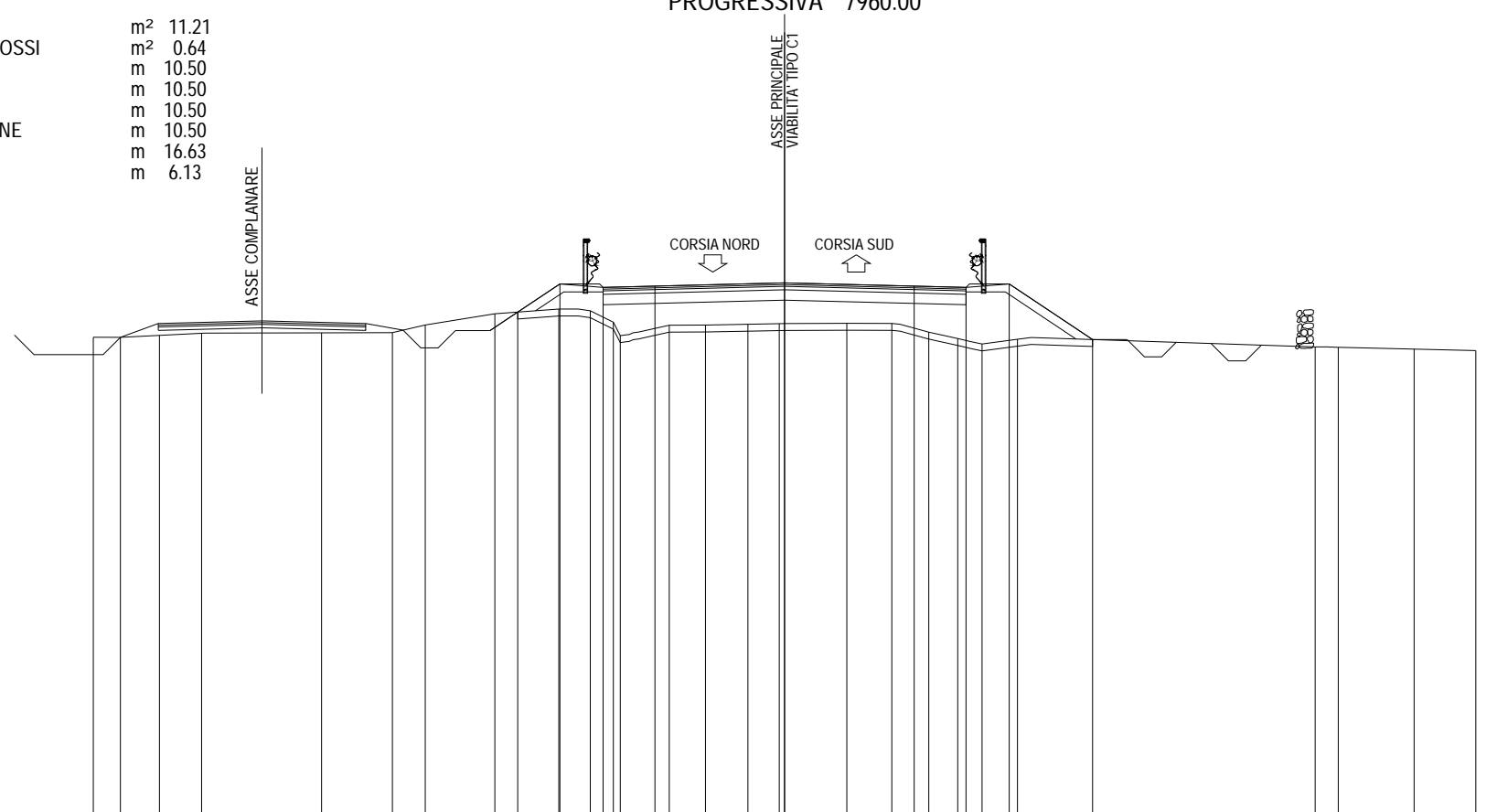
- A RILEVATO m<sup>2</sup> 33.33
- C STERRO FOSSI m<sup>2</sup> 0.91
- a USURA m 10.50
- b BINDER m 10.50
- c BASE m 10.50
- e FONDAZIONE m 10.50
- sc SCOTICO m 21.38
- v VEGETALE m 10.88



394	200	200																
QUOTE PROGETTO			407.71	410.25	410.15	410.18	410.28	410.18	410.15	410.25	407.19							
PARZIALI PROGETTO			3.80	1.25	1.50	3.75	3.75	1.50	1.25	4.58								
QUOTE TERRENO	407.83	407.83	407.70	407.83	407.60	407.90	408.02	408.03	408.05	408.03	408.00	407.86	407.72	407.50	407.42	407.15	406.96	406.96
PARZIALI TERRENO	1.96	7.03	1.85	1.55	1.29	1.00	0.90	2.27	1.99	1.15	0.67	0.66	1.06	1.20	4.96	5.01	3.10	

SEZIONE 200  
 PROGRESSIVA 7960.00

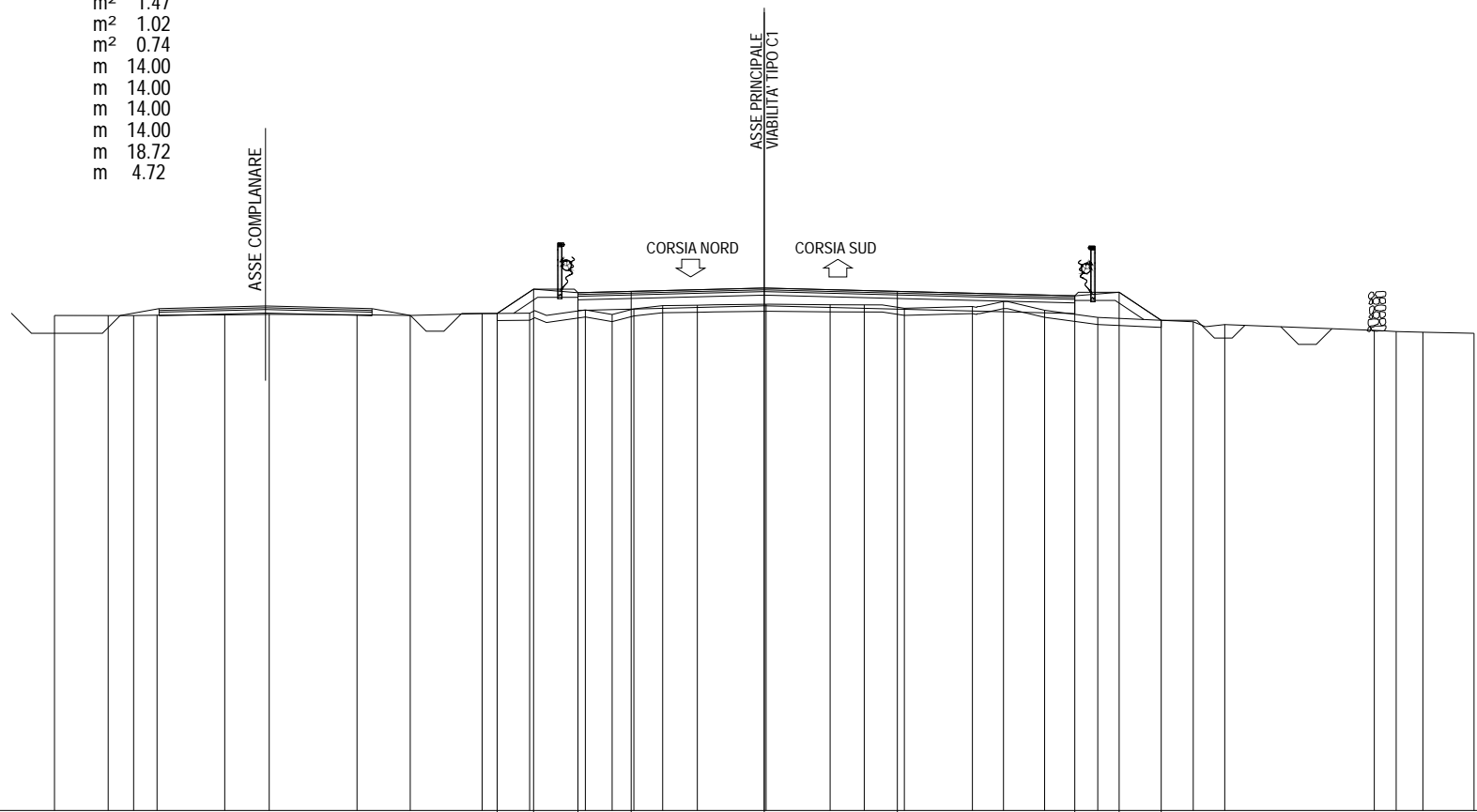
A RILEVATO	m <sup>2</sup>	11.21
C STERRO FOSSI	m <sup>2</sup>	0.64
a USURA	m	10.50
b BINDER	m	10.50
c BASE	m	10.50
e FONDAZIONE	m	10.50
sc SCOTICO	m	16.63
v VEGETALE	m	6.13



395	200 200																																																																		
QUOTE PROGETTO																																																																			
PARZIALI PROGETTO																					1.22	1.25	1.50	3.75	3.75	1.50	1.25	2.41																																							
QUOTE TERRENO																						408.79	408.79	408.85	408.91	408.92	408.93	409.15	409.47	409.61	409.56	409.23	408.84	409.14	409.15	409.17	409.19	409.20	409.19	408.94	408.76	408.60	408.74	408.73	408.51	408.50	408.45	408.41																			
PARZIALI TERRENO																																									0.78	1.13	1.22	3.47	2.05	0.95	2.02	1.85	0.91	0.67	0.20	1.41	1.05	1.23	0.91	1.95	1.30	1.07	0.84	0.70	1.03		8.61	0.67	2.19	1.79	

SEZIONE 201  
 PROGRESSIVA 8000.00

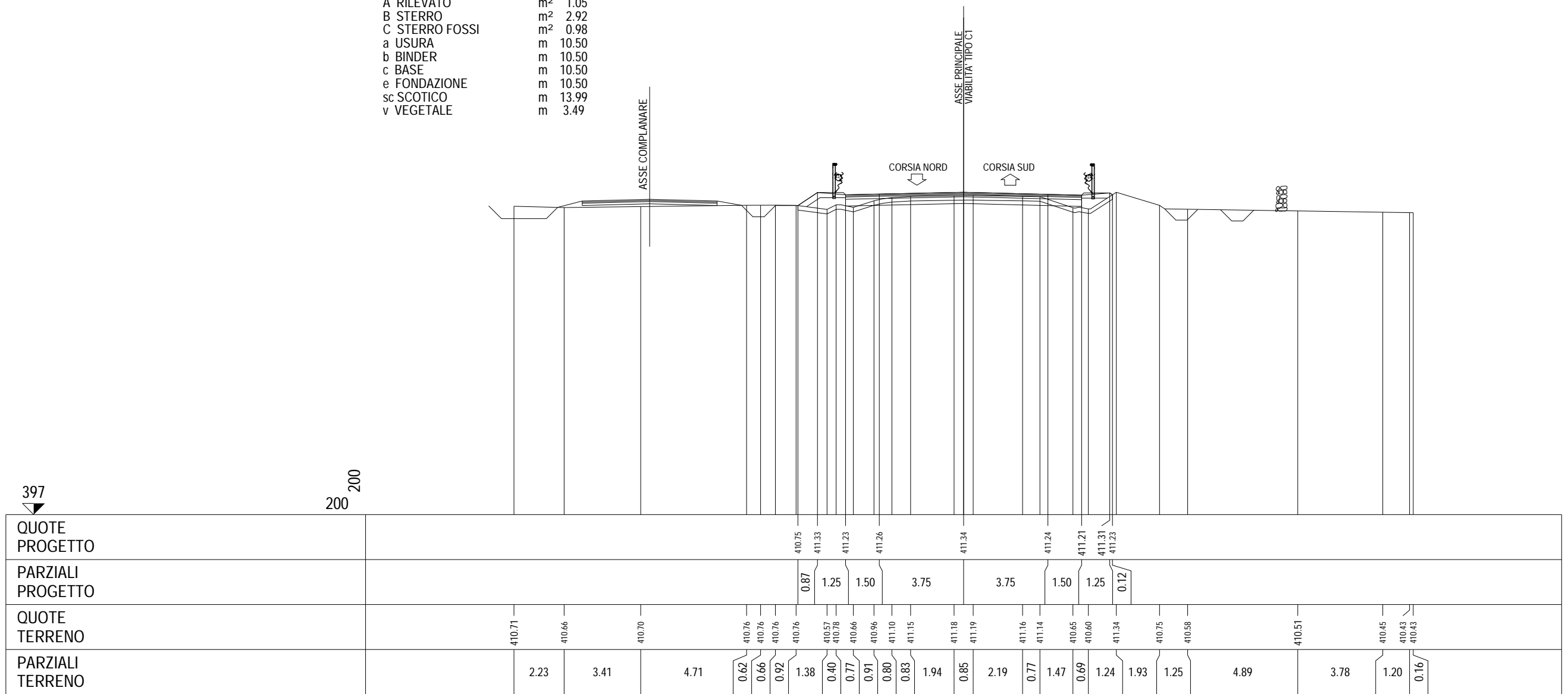
- A RILEVATO m<sup>2</sup> 1.47
- B STERRO m<sup>2</sup> 1.02
- C STERRO FOSSI m<sup>2</sup> 0.74
- a USURA m 14.00
- b BINDER m 14.00
- c BASE m 14.00
- e FONDAZIONE m 14.00
- sc SCOTICO m 18.72
- v VEGETALE m 4.72



QUOTE PROGETTO										410.00	410.69	410.59	410.63		410.72		410.63			410.50	410.60	409.81									
PARZIALI PROGETTO										1.03	1.25	1.50	3.75		3.75		5.00			1.25	1.19										
QUOTE TERRENO		409.95	409.95	409.94	409.95	409.96	409.98	409.97	409.95	410.00	410.01	410.10	409.97	410.13	410.22	410.24	410.26	410.25	410.25	410.15	410.20	410.34	410.09	409.89	409.77	409.69		409.53	409.49	409.47	409.44
PARZIALI TERRENO			1.51	0.72	0.66	1.91	1.25	2.47	1.50	2.03	1.34	1.57	0.75	0.62	0.81	0.97	1.94	1.81	0.96	1.13	1.92	0.87	1.16	1.50	2.69	0.89	4.21	0.62	0.75	1.44	

SEZIONE 202  
 PROGRESSIVA 8040.00

- A RILEVATO          m<sup>2</sup> 1.05
- B STERRO          m<sup>2</sup> 2.92
- C STERRO FOSSI      m<sup>2</sup> 0.98
- a USURA           m 10.50
- b BINDER           m 10.50
- c BASE             m 10.50
- e FONDAZIONE      m 10.50
- sc SCOTICO        m 13.99
- v VEGETALE        m 3.49

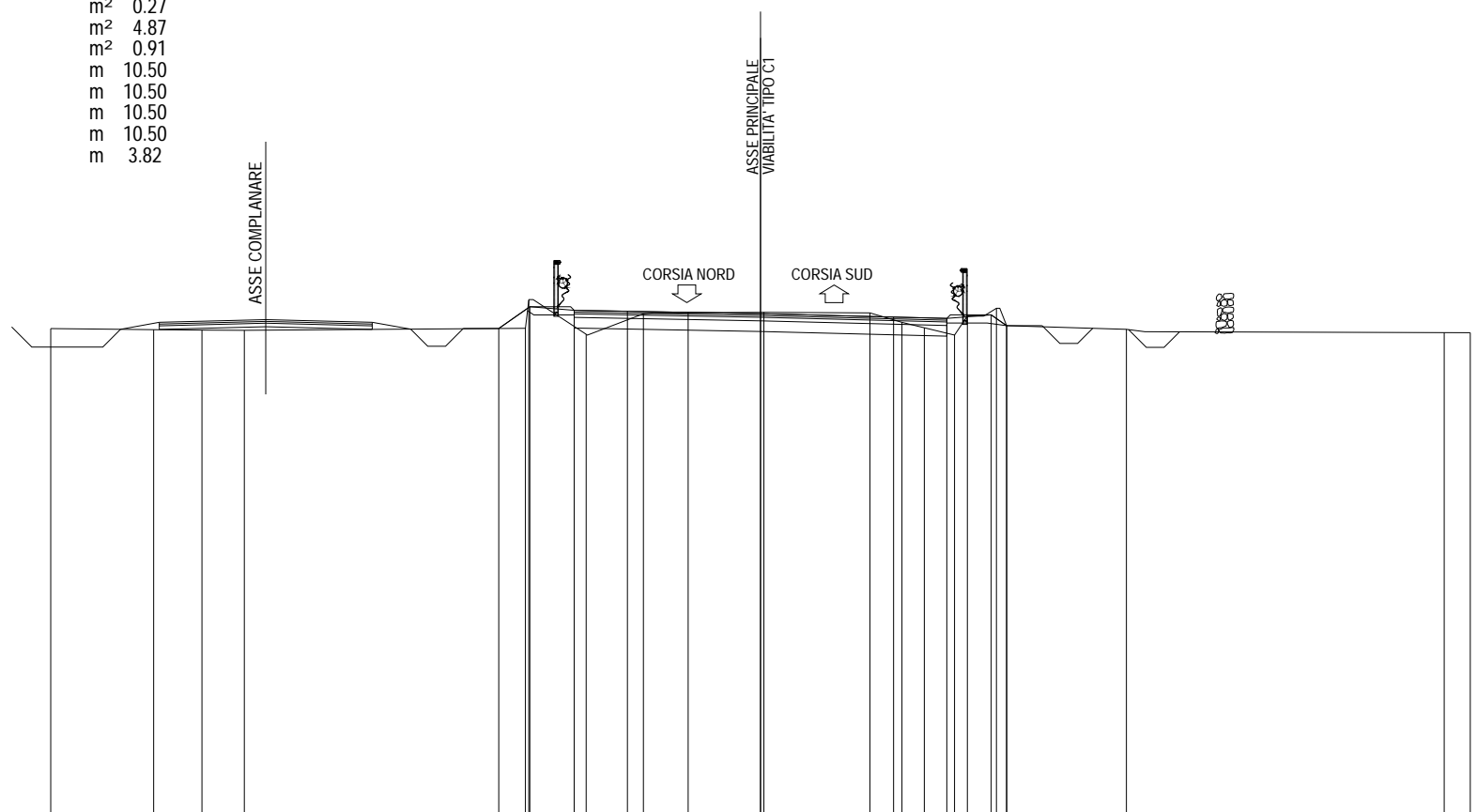


QUOTE PROGETTO															410.75	411.33	411.23	411.26	411.34	411.24	411.21	411.31	411.23										
PARZIALI PROGETTO															0.87	1.25	1.50	3.75	3.75	1.50	1.25	0.12											
QUOTE TERRENO				410.71	410.66	410.70			410.76	410.76	410.76	410.76	410.57	410.78	410.66	410.96	411.10	411.15	411.18	411.19	411.16	411.14	410.65	410.60	411.34	410.75	410.58			410.51	410.45	410.43	410.43
PARZIALI TERRENO			2.23	3.41	4.71	0.62	0.66	0.92	1.38	0.40	0.77	0.91	0.80	0.83	1.94	0.85	2.19	0.77	1.47	0.69	1.24	1.93	1.25	4.89	3.78	1.20	0.16						

SEZIONE 203

PROGRESSIVA 8080.00

- A RILEVATO m<sup>2</sup> 0.27
- B STERRO m<sup>2</sup> 4.87
- C STERRO FOSSI m<sup>2</sup> 0.91
- a USURA m 10.50
- b BINDER m 10.50
- c BASE m 10.50
- e FONDAZIONE m 10.50
- v VEGETALE m 3.82



QUOTE PROGETTO						411.69	412.30	412.20	412.17	412.10		412.01	411.97	412.07	411.76						
PARZIALI PROGETTO						0.88	1.25	1.50	3.75	3.75	1.50	1.25	0.44								
QUOTE TERRENO		411.68	411.65	411.64	411.63	411.69	412.48	411.52	412.10	412.13	412.14	412.13	411.86	411.71	411.50	412.04	412.26	411.76	411.66	411.57	411.57
PARZIALI TERRENO		2.90	1.36	1.20	7.92	0.09	1.62	1.61	1.26	2.14	2.98	0.91	0.63	0.85	0.36	0.82	0.29	3.37	8.96	0.73	



SEZIONE 204  
PROGRESSIVA 8120.00

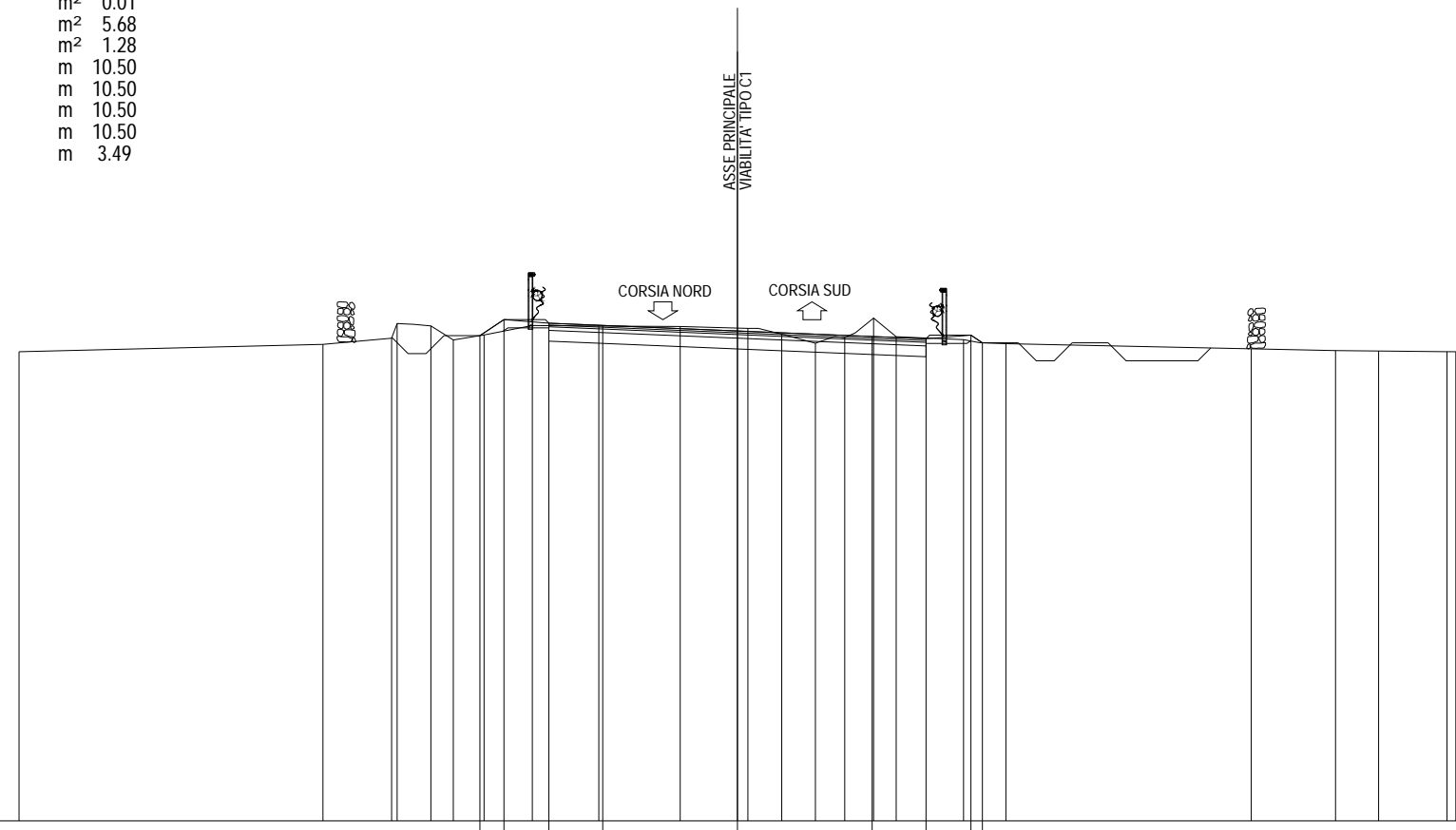
- A RILEVATO m<sup>2</sup> 0.02
- B STERRO m<sup>2</sup> 7.98
- C STERRO FOSSI m<sup>2</sup> 0.85
- a USURA m 10.50
- b BINDER m 10.50
- c BASE m 10.50
- e FONDAZIONE m 10.50
- sc SCOTICO m 2.36
- v VEGETALE m 1.86

INTERSEZIONE CON ROTATORIA 5

399 ▼	200 200																																				
QUOTE PROGETTO																																					
PARZIALI PROGETTO																																					
QUOTE TERRENO		413.13	413.15		413.29		412.92	412.95	412.80	412.83	412.80	413.10	413.13	413.01	412.90	413.02	413.05	413.02	413.08	413.10	413.00	412.96	412.90	412.83	412.80	412.79	412.77	412.81	412.78	412.70	412.76	412.77	412.97	413.06	412.94	412.89	412.72
PARZIALI TERRENO		0.66	4.46		3.26	0.64	0.74	1.00	1.28	0.61	0.77	1.30	0.62	0.86	0.97	1.71	1.98	1.60	1.25	1.22	2.15	2.08	0.91	0.66	0.73	1.20	0.79	0.61	0.88	0.74	0.24	0.73	1.02	1.36	0.97		

SEZIONE 205  
PROGRESSIVA 8160.00

A RILEVATO      m<sup>2</sup> 0.01  
 B STERRO        m<sup>2</sup> 5.68  
 C STERRO FOSSI   m<sup>2</sup> 1.28  
 a USURA        m 10.50  
 b BINDER        m 10.50  
 c BASE            m 10.50  
 e FONDAZIONE    m 10.50  
 v VEGETALE     m 3.49

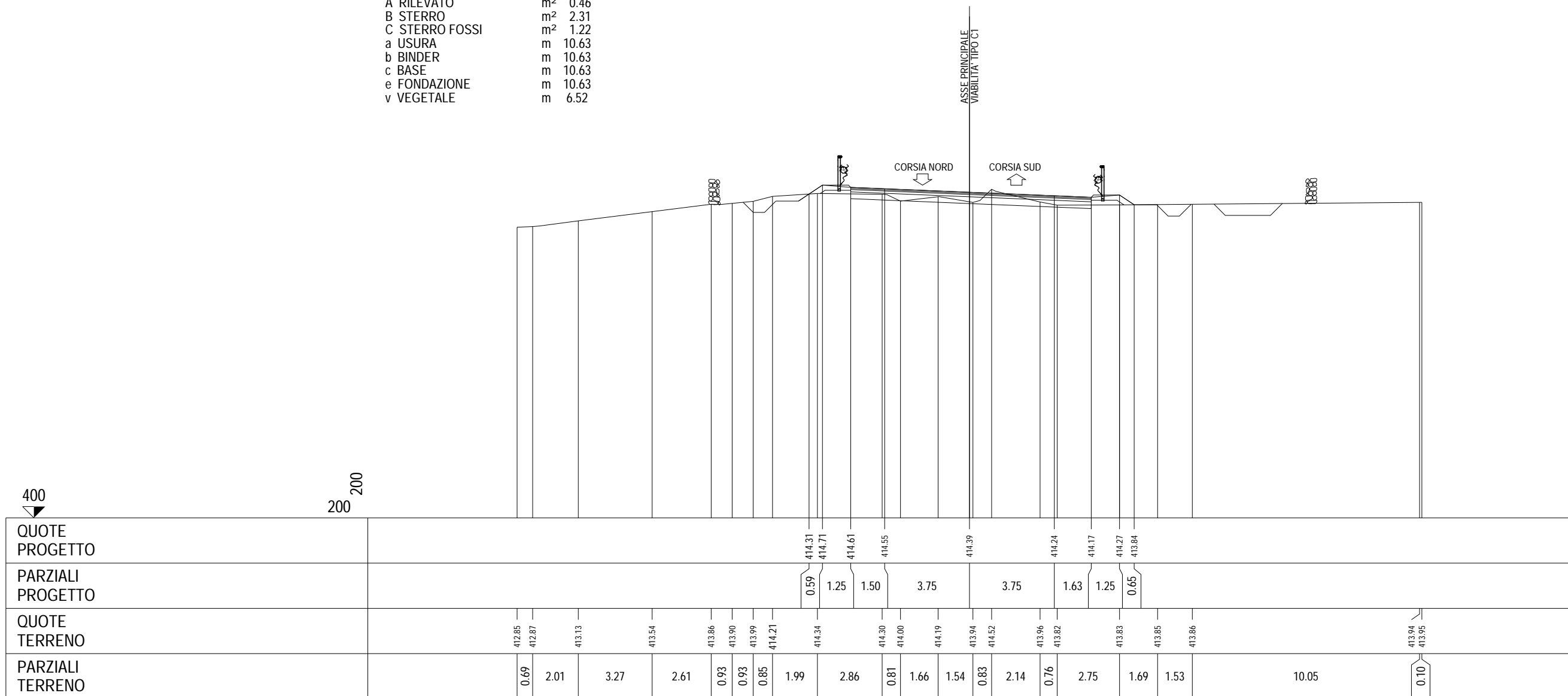


400	200	200	413.05	413.25	413.43	413.84	413.77	413.38	413.52	413.78	413.76	413.75	413.70	413.54	413.29	413.44	413.99	413.47	413.39	413.27	413.13	413.08	413.07	413.05	413.05
QUOTE PROGETTO									413.50	413.94	413.84	413.78	413.63			413.47	413.41	413.51	413.30						
PARZIALI PROGETTO									0.67	1.25	1.50	3.75			3.75	1.50	1.25	0.32							
QUOTE TERRENO			413.05	413.25	413.43	413.84	413.77	413.38	413.52	413.78	413.76	413.75	413.70	413.54	413.29	413.44	413.99	413.47	413.39	413.27	413.13	413.08	413.07	413.05	413.05
PARZIALI TERRENO		8.46		1.91	0.16	0.94	0.62	0.86	1.34	1.85	2.27	1.88	0.94	0.94	0.82	0.80	0.63	1.87	1.18		6.83	2.35	1.20	1.90	0.25

SEZIONE 206

PROGRESSIVA 8200.00

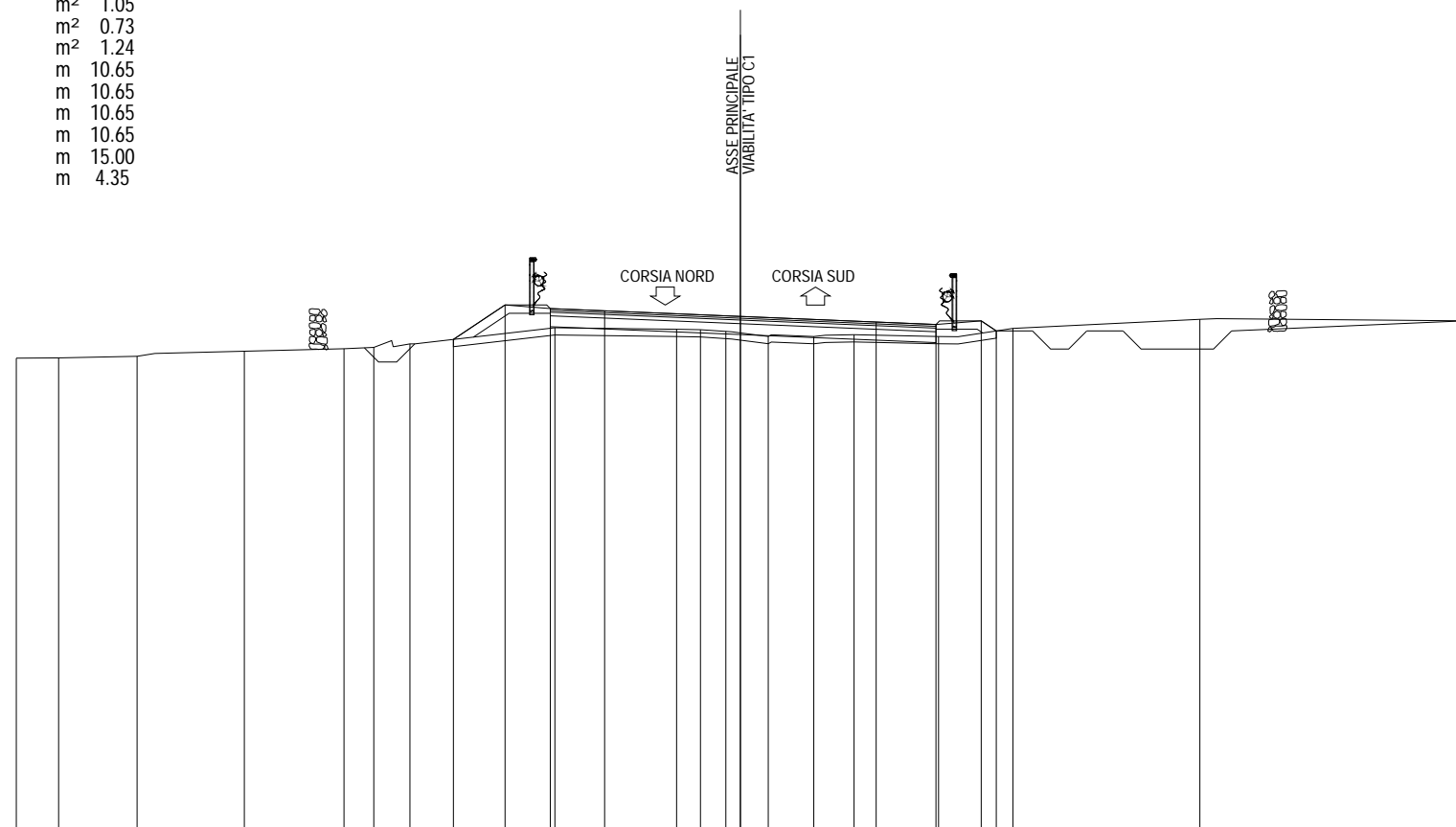
A RILEVATO	m <sup>2</sup>	0.46
B STERRO	m <sup>2</sup>	2.31
C STERRO FOSSI	m <sup>2</sup>	1.22
a USURA	m	10.63
b BINDER	m	10.63
c BASE	m	10.63
e FONDAZIONE	m	10.63
v VEGETALE	m	6.52



SEZIONE 207

PROGRESSIVA 8240.00

- A RILEVATO m<sup>2</sup> 1.05
- B STERRO m<sup>2</sup> 0.73
- C STERRO FOSSI m<sup>2</sup> 1.24
- a USURA m 10.65
- b BINDER m 10.65
- c BASE m 10.65
- e FONDAZIONE m 10.65
- sc SCOTICO m 15.00
- v VEGETALE m 4.35

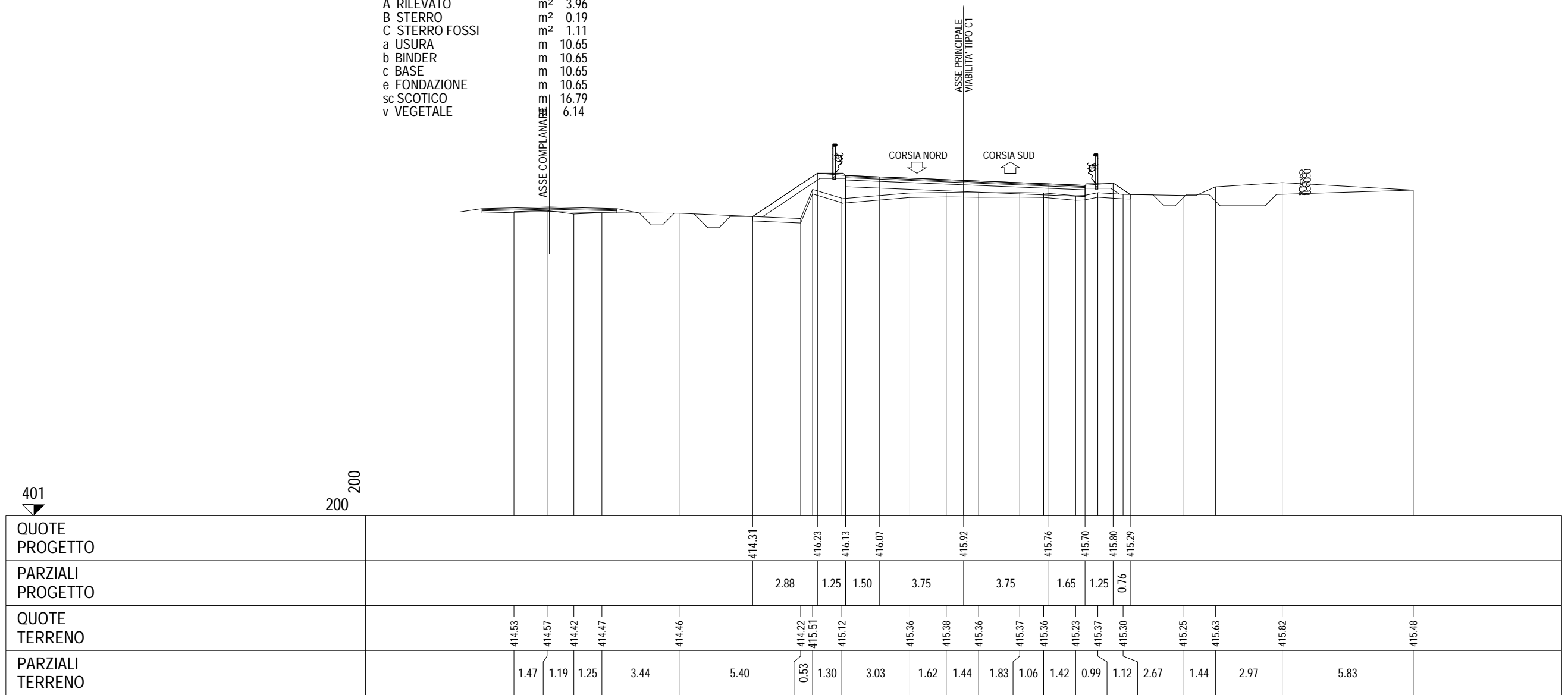


401 ▼	200	200																							
QUOTE PROGETTO									414.52	415.47	415.37	415.31		415.15		415.00	414.93	415.03	414.75						
PARZIALI PROGETTO									1.43	1.25	1.50			3.75		3.75	1.65	1.25	0.42						
QUOTE TERRENO			414.00	414.01	414.05	414.19		414.26	414.30	414.40		414.84		414.80	414.79	414.74	414.60	414.60	414.65	414.60	414.82		415.07		415.03
PARZIALI TERRENO			1.17	2.17	2.96	2.75	0.82	1.00	4.01		3.36	0.66	0.70	1.17	1.26	1.11	2.33	2.06		5.16		7.31			

SEZIONE 208

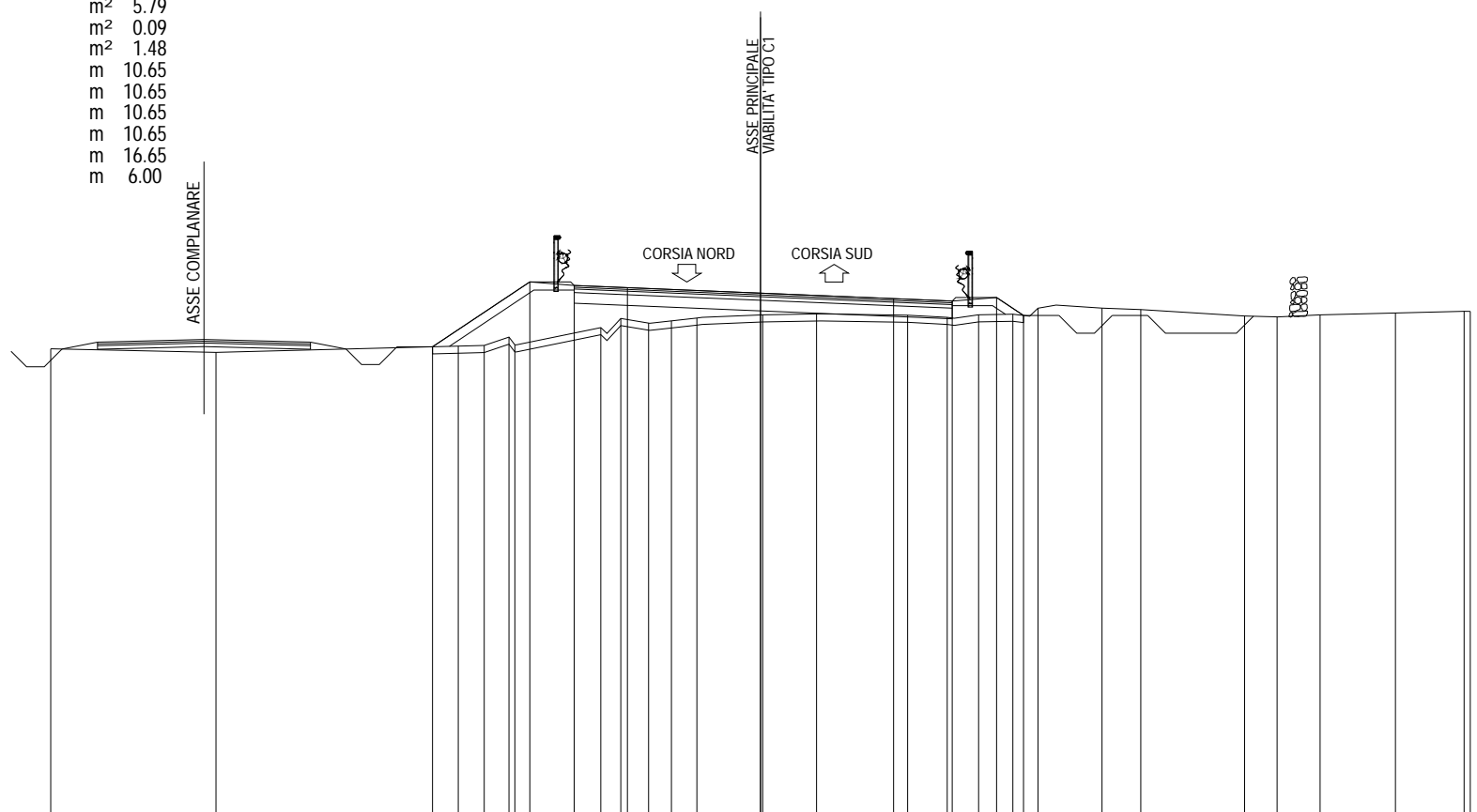
PROGRESSIVA 8280.00

A RILEVATO	m <sup>2</sup>	3.96
B STERRO	m <sup>2</sup>	0.19
C STERRO FOSSI	m <sup>2</sup>	1.11
a USURA	m <sup>2</sup>	10.65
b BINDER	m <sup>2</sup>	10.65
c BASE	m <sup>2</sup>	10.65
e FONDAZIONE	m <sup>2</sup>	10.65
sc SCOTICO	m <sup>2</sup>	16.79
v VEGETALE	m <sup>2</sup>	6.14



SEZIONE 209  
PROGRESSIVA 8320.00

- A RILEVATO m<sup>2</sup> 5.79
- B STERRO m<sup>2</sup> 0.09
- C STERRO FOSSI m<sup>2</sup> 1.48
- a USURA m 10.65
- b BINDER m 10.65
- c BASE m 10.65
- e FONDAZIONE m 10.65
- sc SCOTICO m 16.65
- v VEGETALE m 6.00

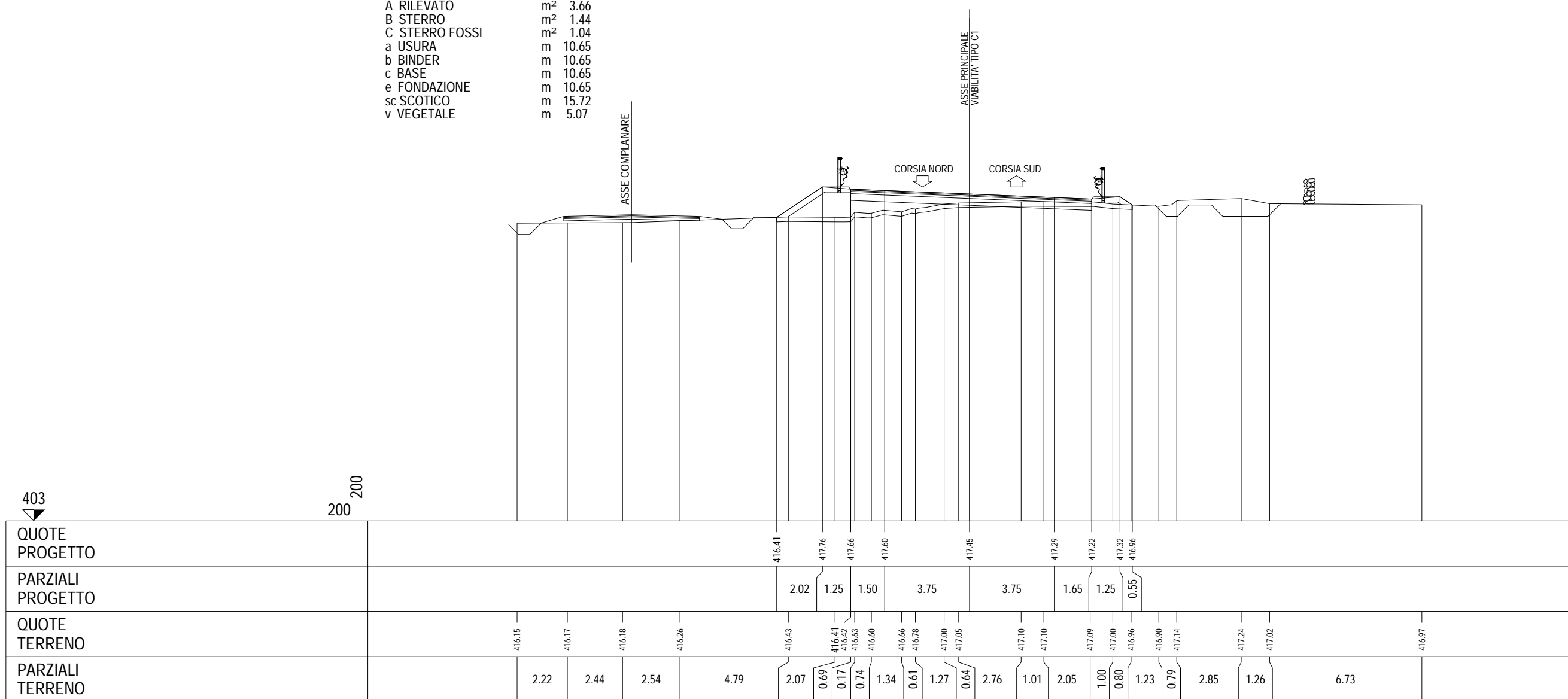


402 ▼	200	200																									
QUOTE PROGETTO				415.17	417.00	416.90	416.84		416.68		416.53	416.46	416.56	416.05													
PARZIALI PROGETTO					2.74	1.25	1.50		3.75		3.75	1.65	1.25	0.76													
QUOTE TERRENO		415.11	415.01	415.19	415.21	415.44	415.23	415.71	415.97	415.84	415.90	415.98	416.07	416.10	416.06	416.00	416.07	416.09	416.26	416.26	416.22	416.04	416.01	416.07	416.12	416.17	416.17
PARZIALI TERRENO		4.66		6.82	0.73	0.70	0.17	2.42	0.56	0.79	0.64	0.72	1.85	1.52	2.57	1.11	0.89	0.96	0.71	1.80	1.10	2.92	0.92	1.21	2.12	1.94	0.17

SEZIONE 210

PROGRESSIVA 8360.00

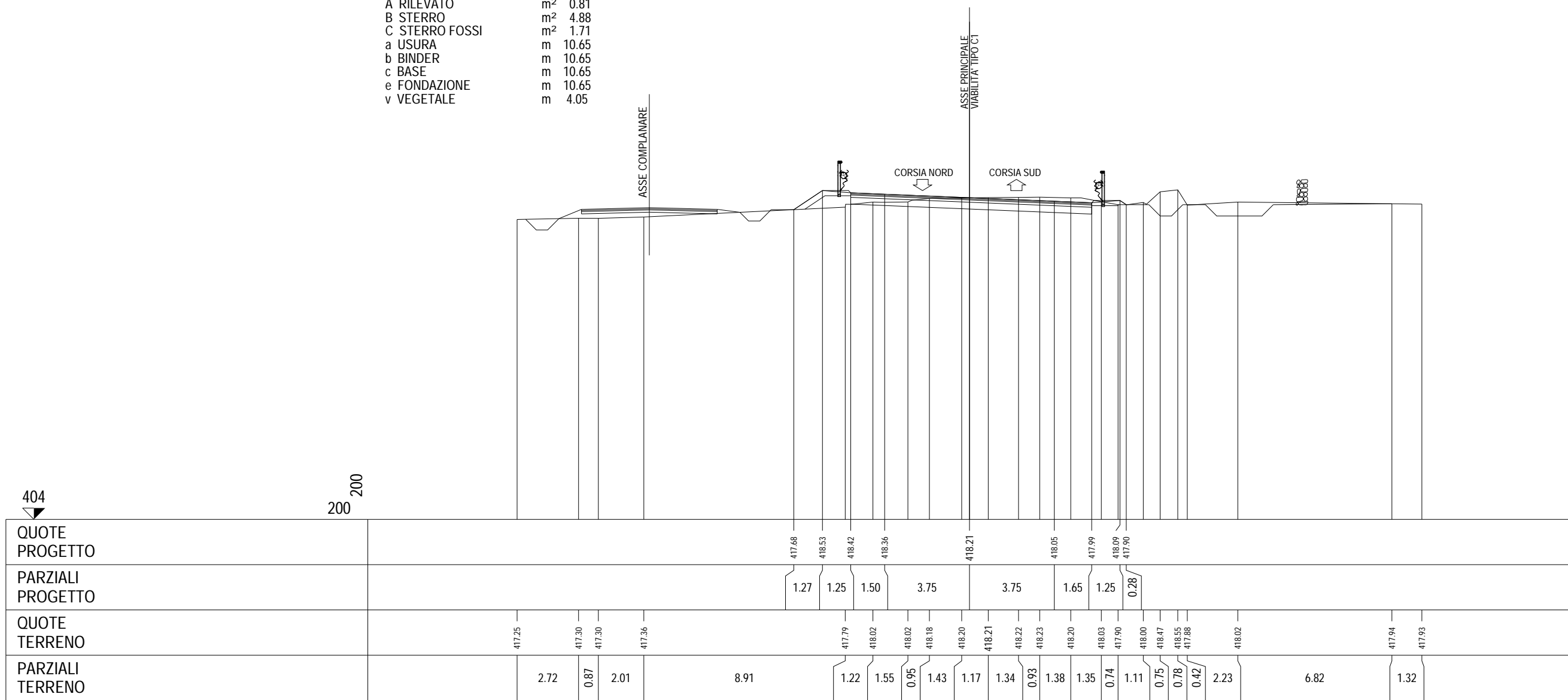
- A RILEVATO            m<sup>2</sup> 3.66
- B STERRO             m<sup>2</sup> 1.44
- C STERRO FOSSI     m<sup>2</sup> 1.04
- a USURA              m 10.65
- b BINDER              m 10.65
- c BASE                 m 10.65
- e FONDAZIONE       m 10.65
- sc SCOTICO           m 15.72
- v VEGETALE          m 5.07



SEZIONE 211

PROGRESSIVA 8400.00

- A RILEVATO m<sup>2</sup> 0.81
- B STERRO m<sup>2</sup> 4.88
- C STERRO FOSSI m<sup>2</sup> 1.71
- a USURA m 10.65
- b BINDER m 10.65
- c BASE m 10.65
- e FONDAZIONE m 10.65
- v VEGETALE m 4.05

















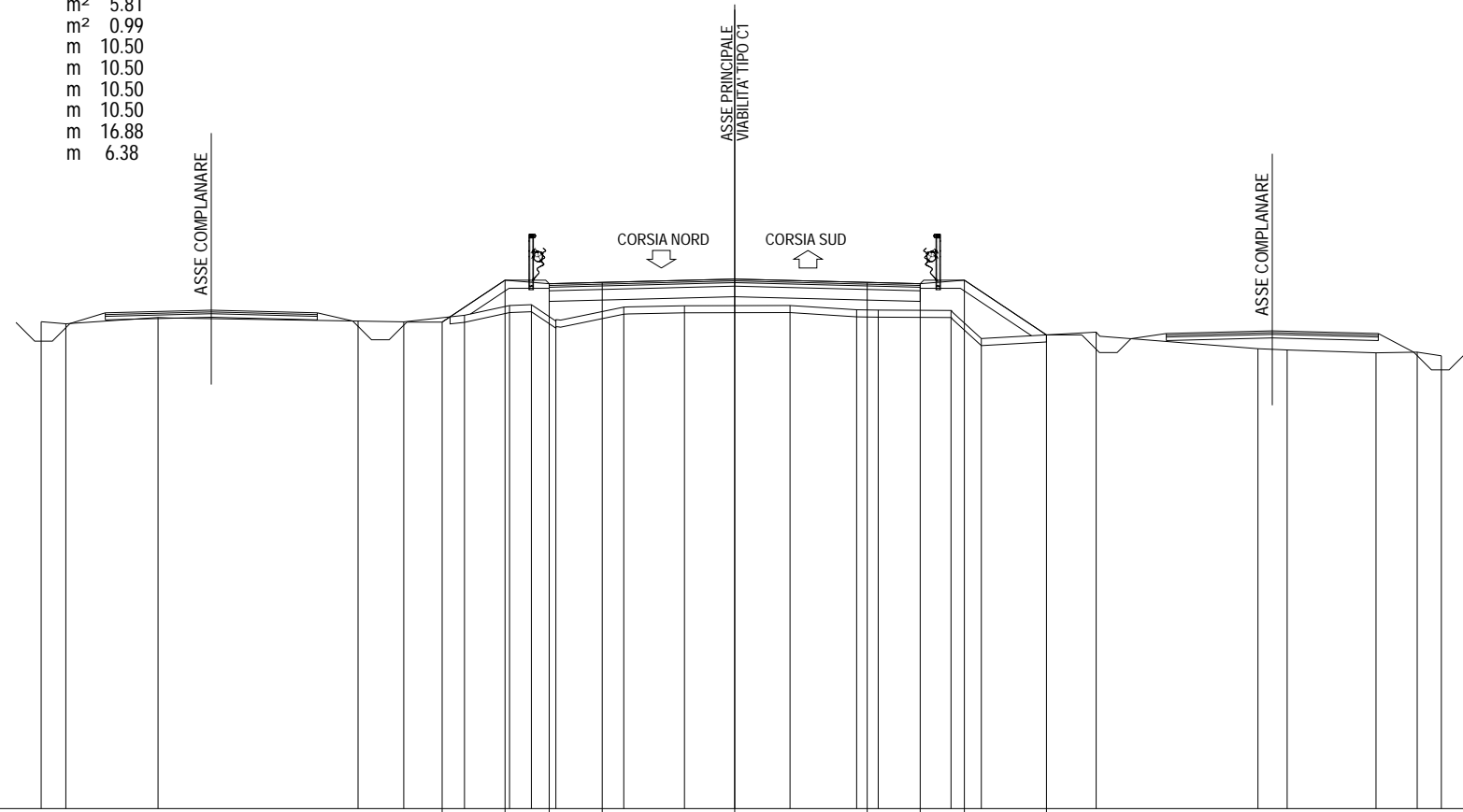






SEZIONE 220  
 PROGRESSIVA 8760.00

- A RILEVATO m<sup>2</sup> 5.81
- C STERRO FOSSI m<sup>2</sup> 0.99
- a USURA m 10.50
- b BINDER m 10.50
- c BASE m 10.50
- e FONDAZIONE m 10.50
- sc SCOTICO m 16.88
- v VEGETALE m 6.38



409

200

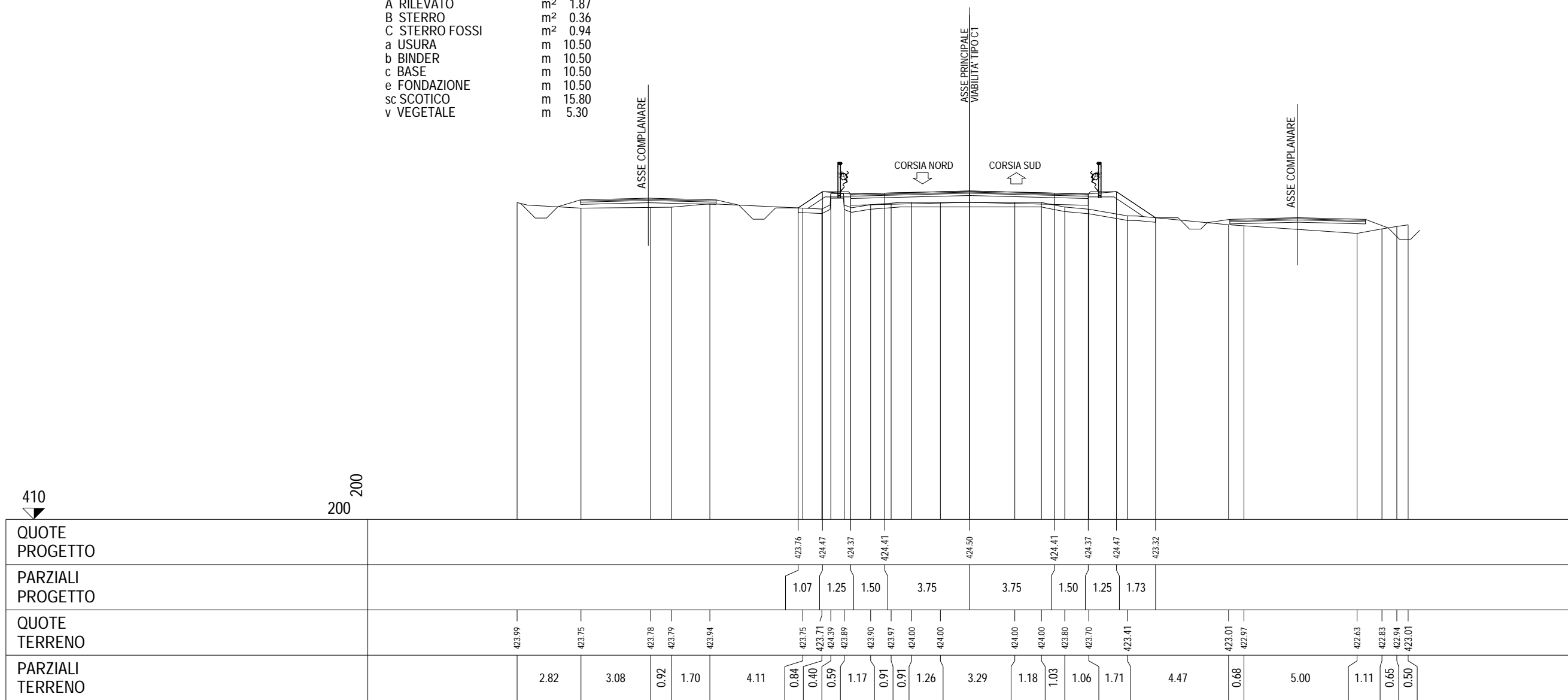
200

QUOTE PROGETTO					422.77	423.96	423.86	423.89	423.99	423.89	423.86	423.96	422.41									
PARZIALI PROGETTO						1.78	1.25	1.50	3.75	3.75	1.50	1.25	2.32									
QUOTE TERRENO	422.78	422.72	422.90	422.80	422.78	422.96	423.24	423.26	422.80	423.19	423.23	423.24	423.12	423.11	423.10	422.31	422.49	422.02	421.98	421.90	421.92	421.82
PARZIALI TERRENO	0.70	2.61	5.66	1.29	1.72	1.28	0.62	0.69	1.92	1.72	2.99	1.88	0.61	2.06	0.86	3.25	4.58	0.83	2.51	1.17	0.68	

SEZIONE 221

PROGRESSIVA 8800.00

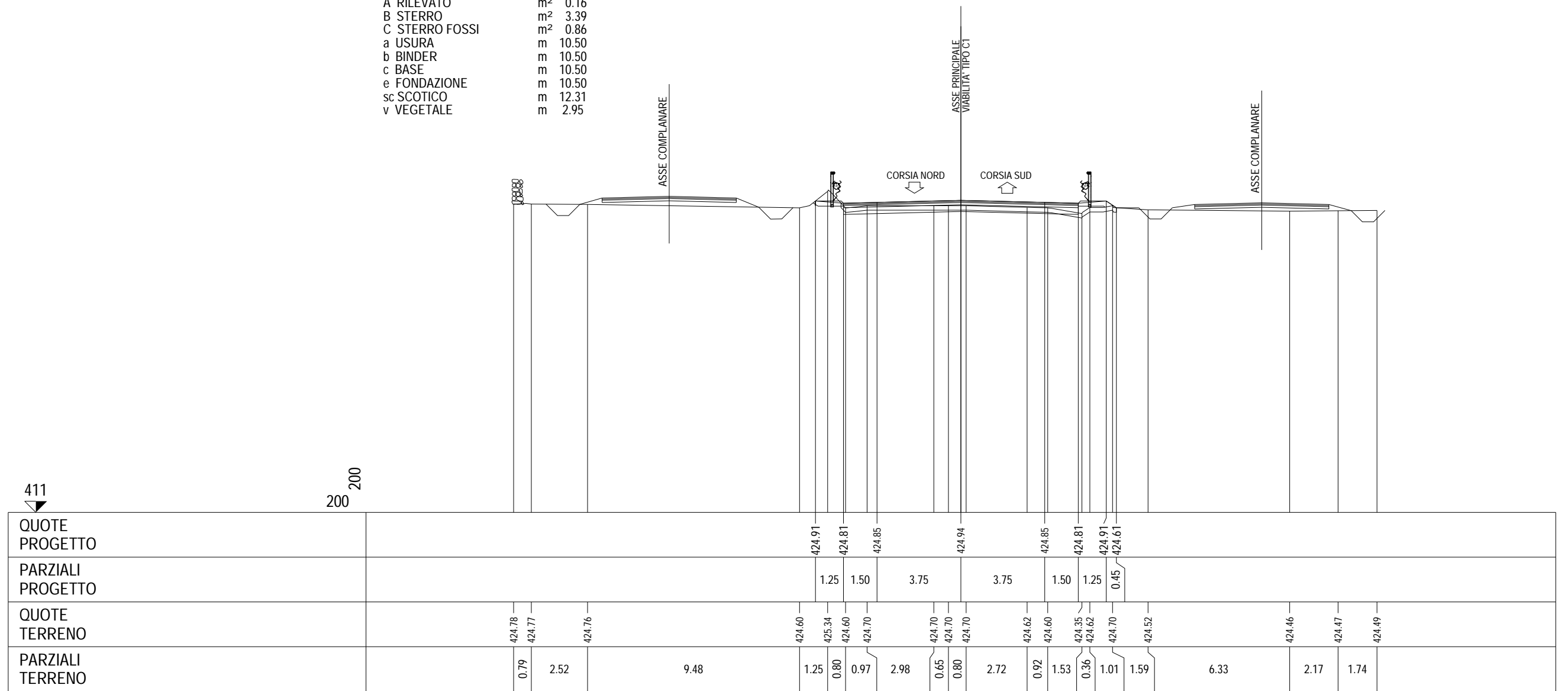
- A RILEVATO m<sup>2</sup> 1.87
- B STERRO m<sup>2</sup> 0.36
- C STERRO FOSSI m<sup>2</sup> 0.94
- a USURA m 10.50
- b BINDER m 10.50
- c BASE m 10.50
- e FONDAZIONE m 10.50
- sc SCOTICO m 15.80
- v VEGETALE m 5.30



SEZIONE 222

PROGRESSIVA 8840.00

A RILEVATO	m <sup>2</sup>	0.16
B STERRO	m <sup>2</sup>	3.39
C STERRO FOSSI	m <sup>2</sup>	0.86
a USURA	m	10.50
b BINDER	m	10.50
c BASE	m	10.50
e FONDAZIONE	m	10.50
sc SCOTICO	m	12.31
v VEGETALE	m	2.95



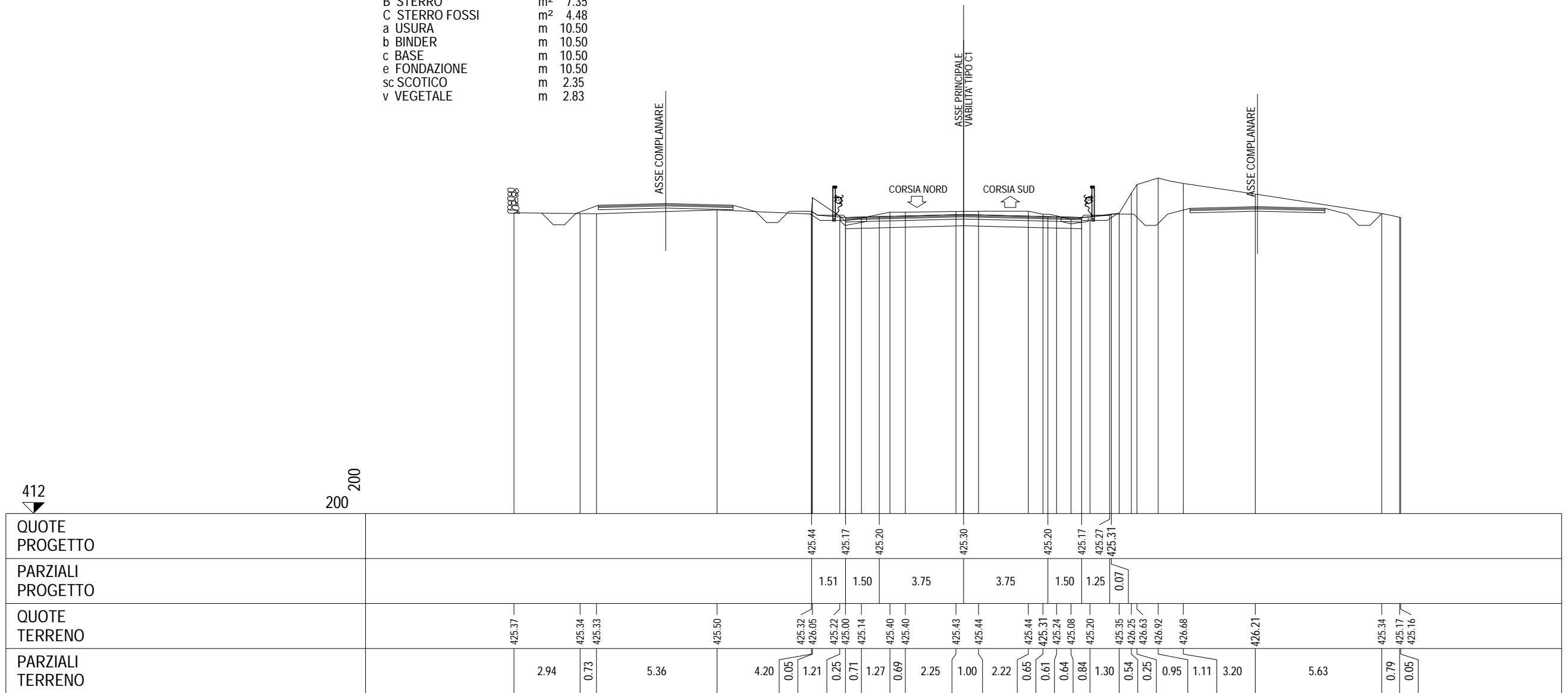
411

200 200

SEZIONE 223

PROGRESSIVA 8880.00

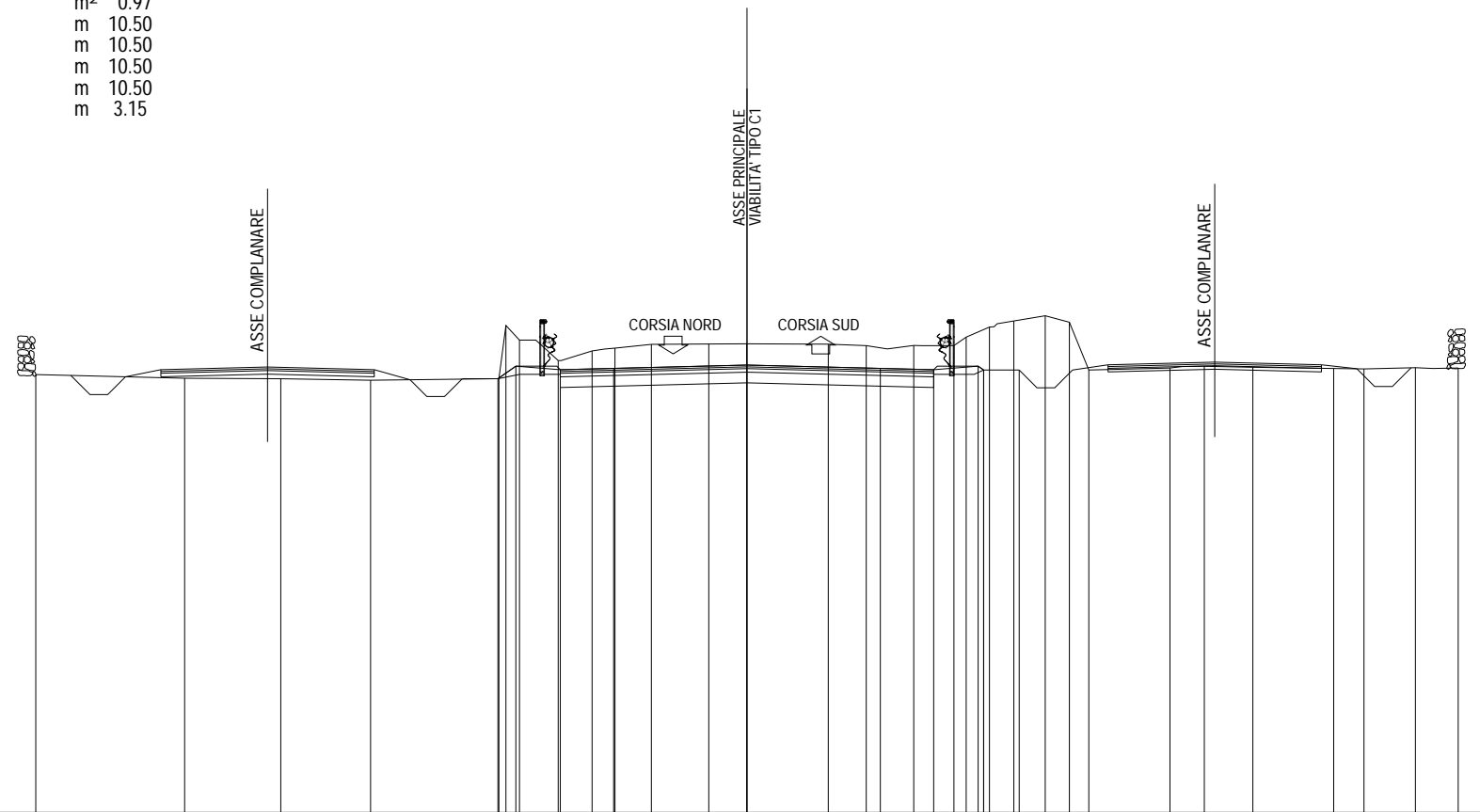
- B STERRO m<sup>2</sup> 7.35
- C STERRO FOSSI m<sup>2</sup> 4.48
- a USURA m 10.50
- b BINDER m 10.50
- c BASE m 10.50
- e FONDAZIONE m 10.50
- sc SCOTICO m 2.35
- v VEGETALE m 2.83



SEZIONE 224

PROGRESSIVA 8920.00

- C STERRO FOSSI      m<sup>2</sup> 0.97
- a USURA             m 10.50
- b BINDER             m 10.50
- c BASE                m 10.50
- e FONDAZIONE       m 10.50
- v VEGETALE          m 3.15

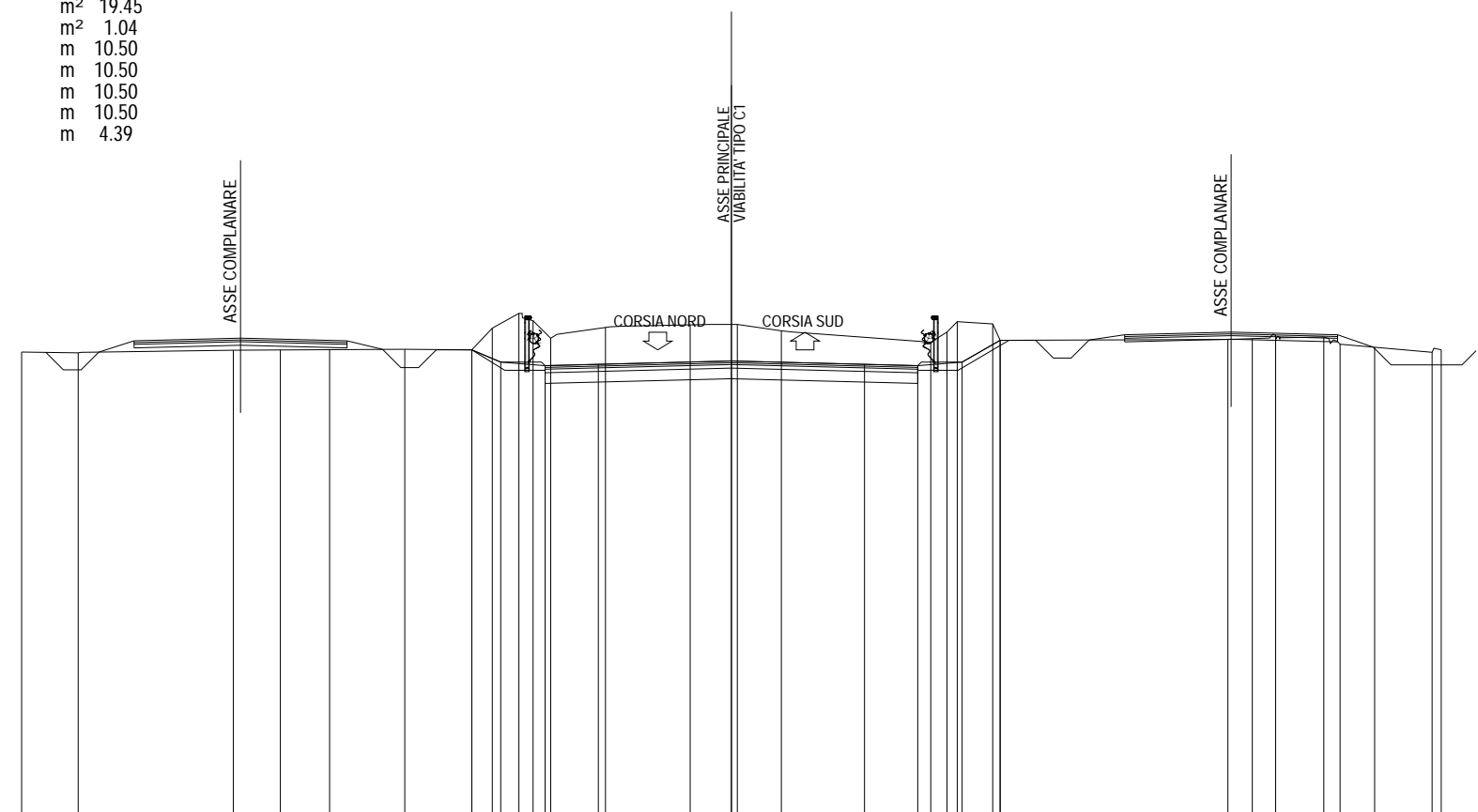


QUOTE PROGETTO							425.19	425.54	425.44	425.48	425.57	425.48	425.44	425.54	425.43																			
PARZIALI PROGETTO							0.50	1.25	1.50	3.75	3.75	1.50	1.25	0.15																				
QUOTE TERRENO		425.31	425.20	425.19	425.15		425.19	426.69	426.28	425.70	425.97	426.05	426.16	426.17	426.17	426.16	426.12	426.12	426.12	426.36	425.43	426.64	426.81	425.43	426.96	426.78	425.43	425.49	425.54	425.51	425.48	425.46	425.50	425.49
PARZIALI TERRENO		4.19	2.70	2.53	3.60	0.20	0.38	1.09	0.95	0.65	1.02	1.62	1.06	2.30	1.06	1.34	1.13	0.34	1.08	0.68	0.89	0.68	0.54	2.28	0.97	1.37	2.27	0.85	1.45	1.20				

SEZIONE 225

PROGRESSIVA 8960.00

B STERRO	m <sup>2</sup>	19.45
C STERRO FOSSI	m <sup>2</sup>	1.04
a USURA	m	10.50
b BINDER	m	10.50
c BASE	m	10.50
e FONDAZIONE	m	10.50
v VEGETALE	m	4.39

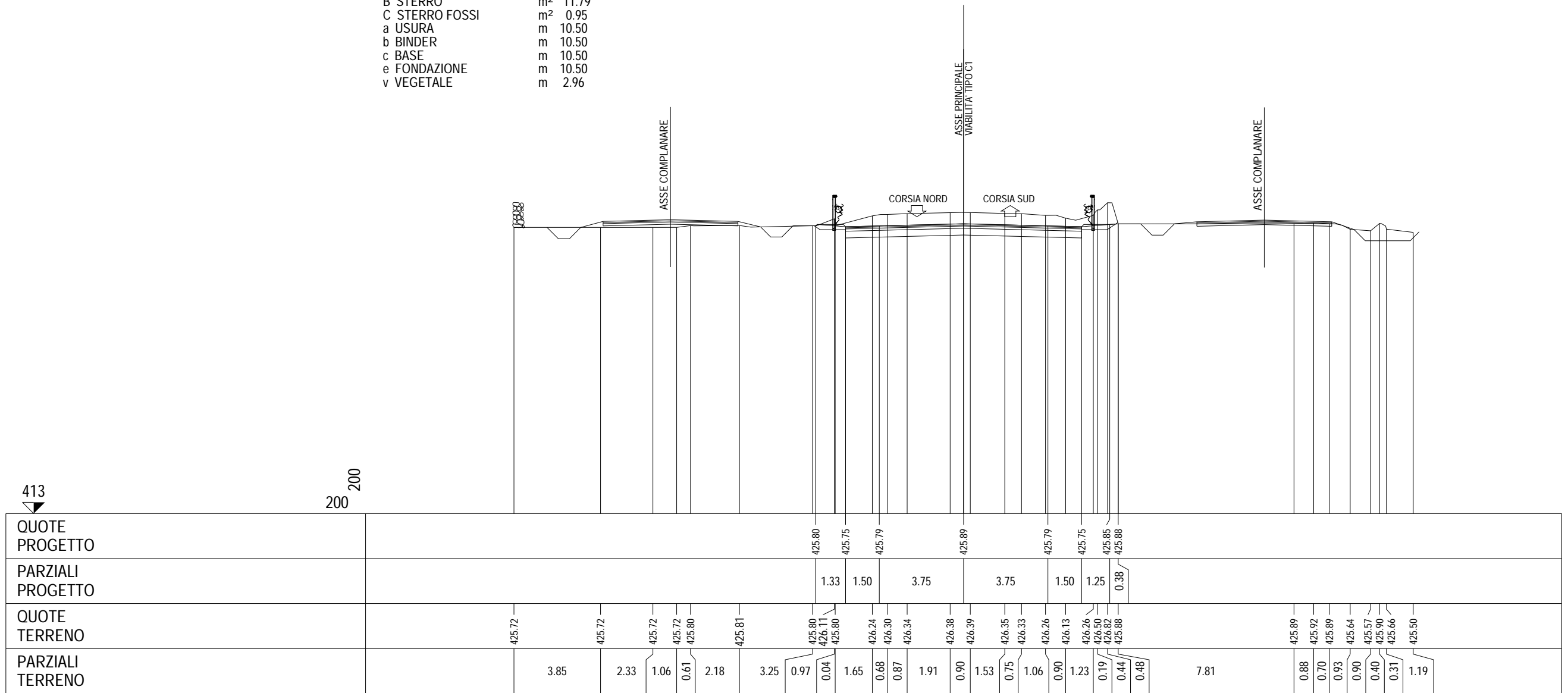


413 ▼	200																																		
QUOTE PROGETTO																																			
PARZIALI PROGETTO								0.82	1.25	1.50	3.75	3.75	1.50	1.25	1.07																				
QUOTE TERRENO		426.02	426.00				426.07	426.08	426.09	426.10	426.08	426.70	427.11	426.90	426.41	426.71	426.79	426.80	426.62			426.30	426.58	426.88	426.81	426.35		426.38	426.40	426.49	426.45	426.24	426.16	426.02	426.08
PARZIALI TERRENO		1.59	4.37	1.33	1.39	2.12	1.88	0.58	0.75	0.40	0.50	1.54	2.39	1.33	1.24	4.21	0.45	0.29	1.00	0.21	6.42	0.69	0.65	1.36	0.46	0.97	1.62	0.26							

SEZIONE 226

PROGRESSIVA 9000.00

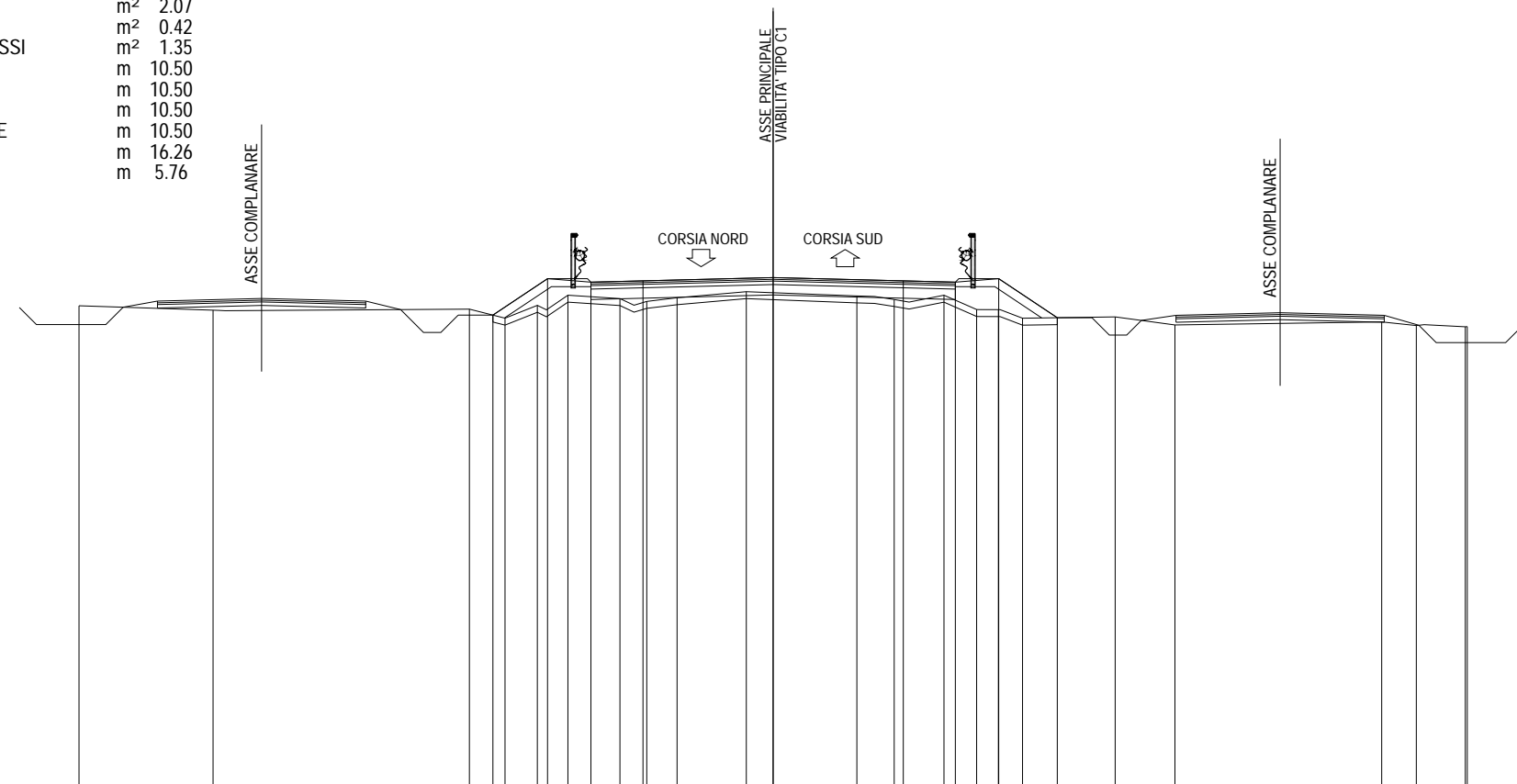
- B STERRO m<sup>2</sup> 11.79
- C STERRO FOSSI m<sup>2</sup> 0.95
- a USURA m 10.50
- b BINDER m 10.50
- c BASE m 10.50
- e FONDAZIONE m 10.50
- v VEGETALE m 2.96



SEZIONE 227

PROGRESSIVA 9040.00

A RILEVATO	m <sup>2</sup>	2.07
B STERRO	m <sup>2</sup>	0.42
C STERRO FOSSI	m <sup>2</sup>	1.35
a USURA	m	10.50
b BINDER	m	10.50
c BASE	m	10.50
e FONDAZIONE	m	10.50
sc SCOTICO	m	16.26
v VEGETALE	m	5.76



411  
200 200

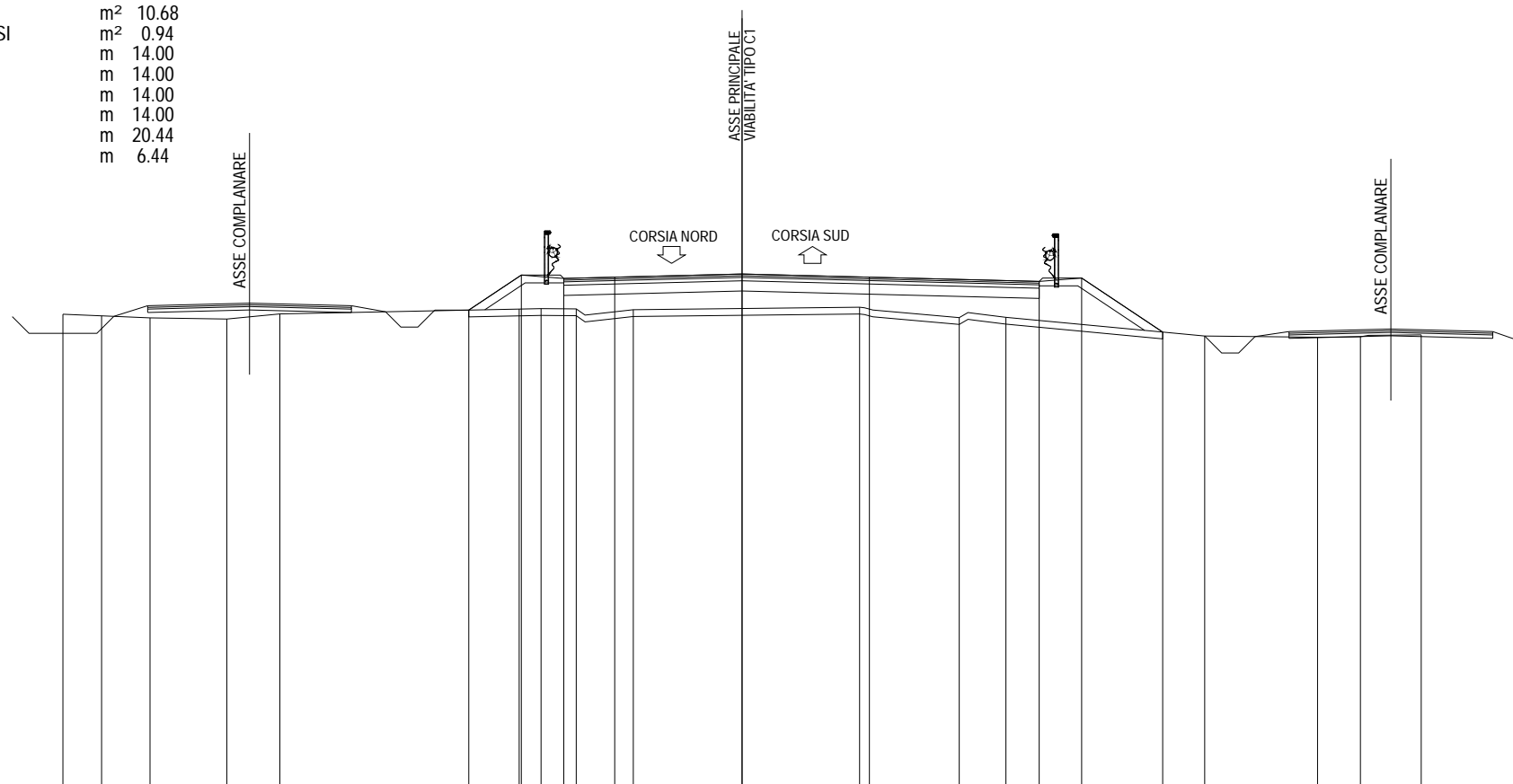
QUOTE PROGETTO					424.86	425.91	425.81	425.85		425.94		425.85	425.81	425.91	424.79									
PARZIALI PROGETTO					1.57	1.25	1.50	3.75		3.75	1.50	1.25	1.69											
QUOTE TERRENO	425.13	425.00			425.03	424.77	425.14	425.44	425.34	425.26	425.36	425.54	425.41	425.31	425.44	425.02	425.02	424.77	424.81	424.58	424.67	424.56	424.53	424.53
PARZIALI TERRENO		3.86	7.39	1.02	0.94	0.88	1.50	0.77	0.87	2.00	3.18	1.08	1.43	0.94	0.63	0.70	2.67	1.72	5.95	1.00	1.41	0.06		



SEZIONE 228

PROGRESSIVA 9080.00

A RILEVATO	m <sup>2</sup>	10.68
C STERRO FOSSI	m <sup>2</sup>	0.94
a USURA	m	14.00
b BINDER	m	14.00
c BASE	m	14.00
e FONDAZIONE	m	14.00
sc SCOTICO	m	20.44
v VEGETALE	m	6.44

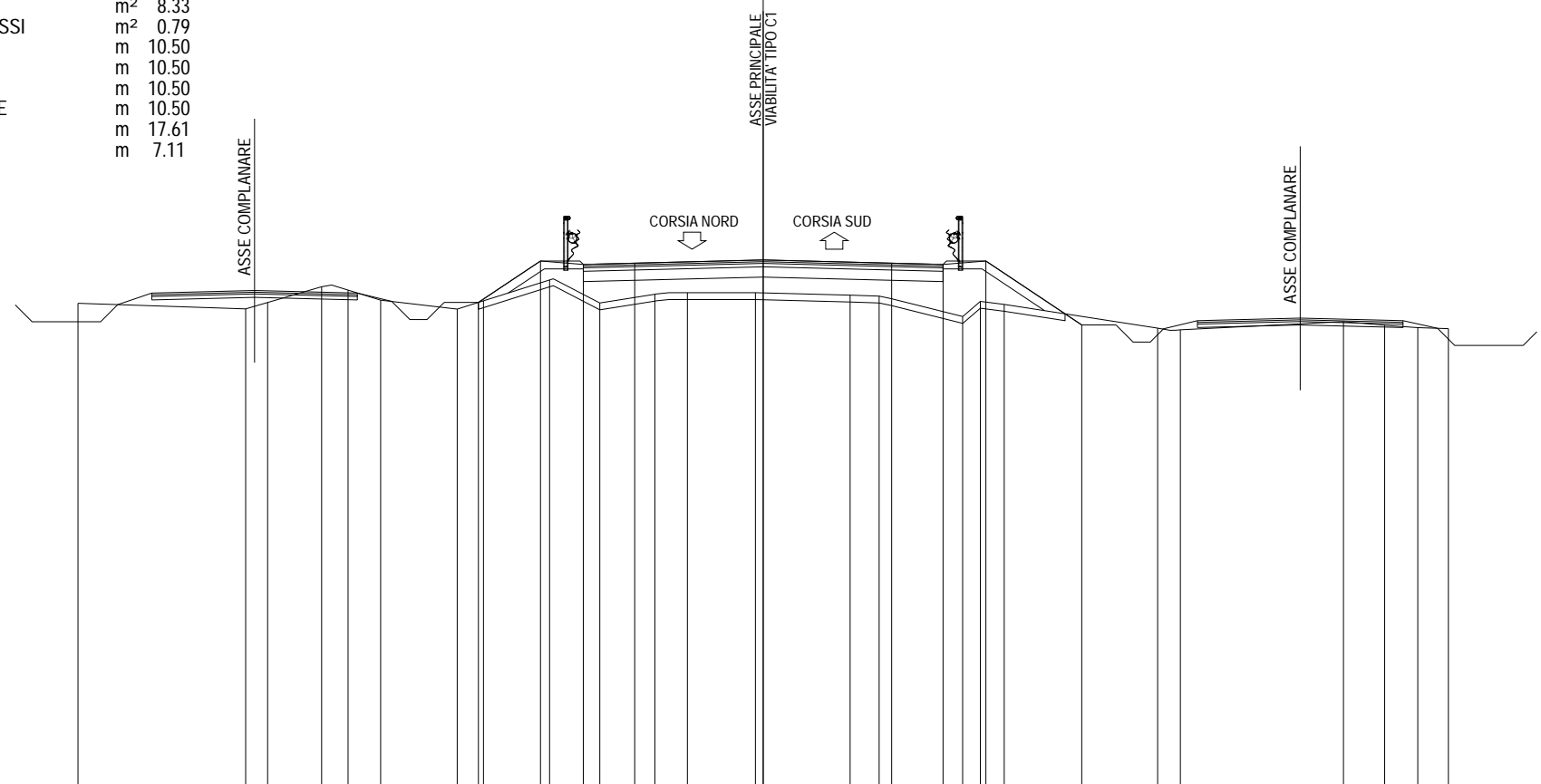


411 ▼	200	200																																																		
QUOTE PROGETTO													425.02	426.05	425.95	425.99	426.08	425.99	425.86	425.96	424.37																															
PARZIALI PROGETTO													1.55	1.25	1.50	3.75	3.75	5.00	1.25	2.39																																
QUOTE TERRENO	424.90	424.85	424.79	424.76	424.91													425.05	425.06	425.06	425.03													425.10	424.80	424.81													424.26	424.22	424.23	424.29
PARZIALI TERRENO	1.14	1.43	2.26	1.56	7.05	0.64	1.04	1.68	6.66	2.94	1.37	5.85	3.33	1.26	1.79																																					

SEZIONE 229

PROGRESSIVA 9120.00

- A RILEVATO m<sup>2</sup> 8.33
- C STERRO FOSSI m<sup>2</sup> 0.79
- a USURA m 10.50
- b BINDER m 10.50
- c BASE m 10.50
- e FONDAZIONE m 10.50
- sc SCOTICO m 17.61
- v VEGETALE m 7.11

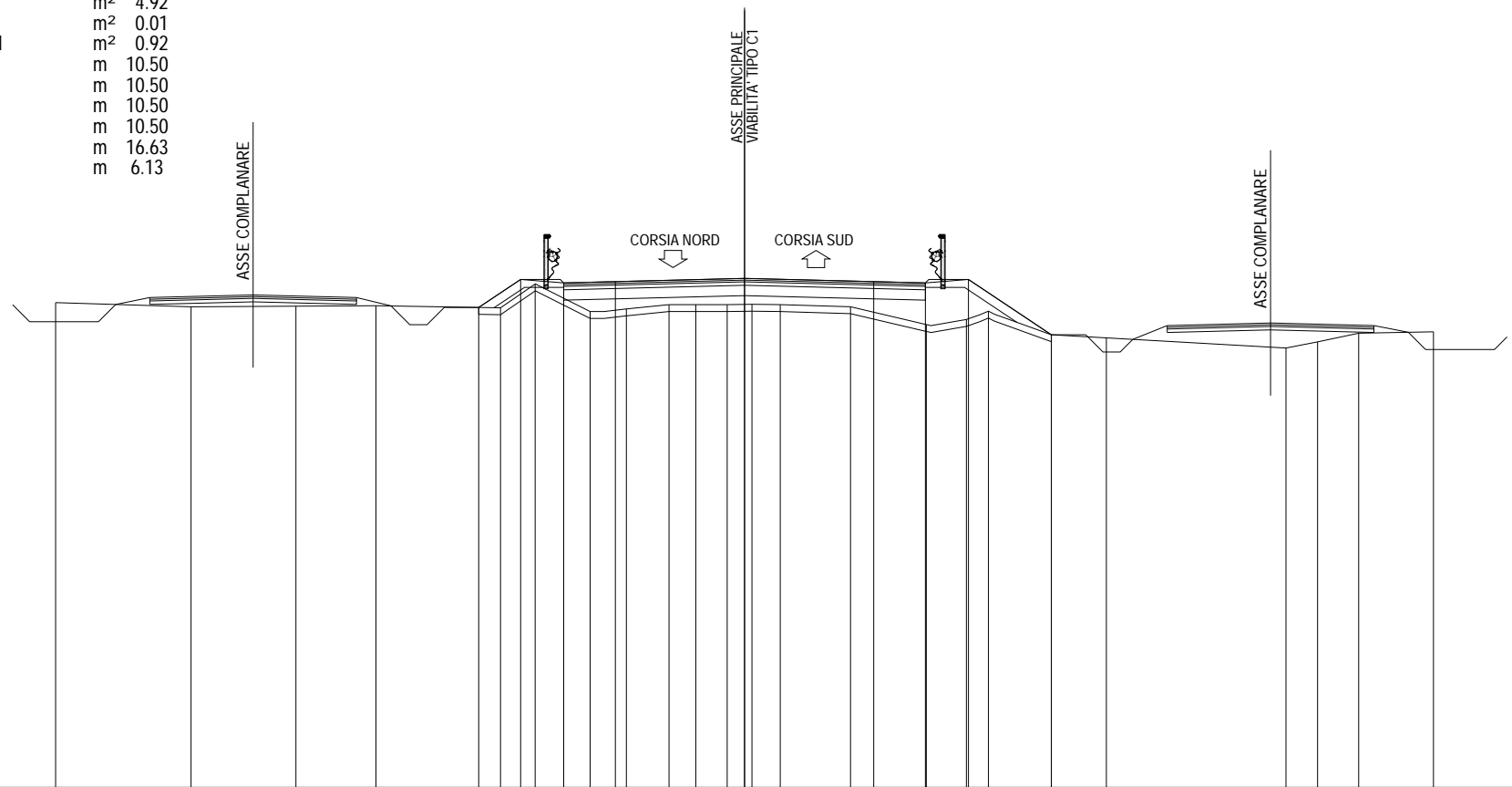


411 ▽	200	200																											
QUOTE PROGETTO											425.12	426.32	426.22	426.26	426.36	426.26	426.22	426.32		424.46									
PARZIALI PROGETTO											1.81	1.25	1.50	3.75	3.75	1.50	1.25	2.80											
QUOTE TERRENO		425.09	424.93	425.11	425.57	425.48	425.18	424.92	425.16	425.77	425.10	425.35	425.40	425.40	425.33	425.30	424.71	425.15	425.06		424.37	424.32	424.55	424.45	424.38	424.35			
PARZIALI TERRENO		4.89	0.65	1.57	0.77	0.95	2.24	0.77	1.93	1.46	1.61	0.95	1.98	2.77	0.84	2.44	0.52	0.70		4.47	0.67	4.76	1.20	0.97	0.89				

SEZIONE 230

PROGRESSIVA 9160.00

A RILEVATO	m <sup>2</sup>	4.92
B STERRO	m <sup>2</sup>	0.01
C STERRO FOSSI	m <sup>2</sup>	0.92
a USURA	m	10.50
b BINDER	m	10.50
c BASE	m	10.50
e FONDAZIONE	m	10.50
sc SCOTICO	m	16.63
v VEGETALE	m	6.13

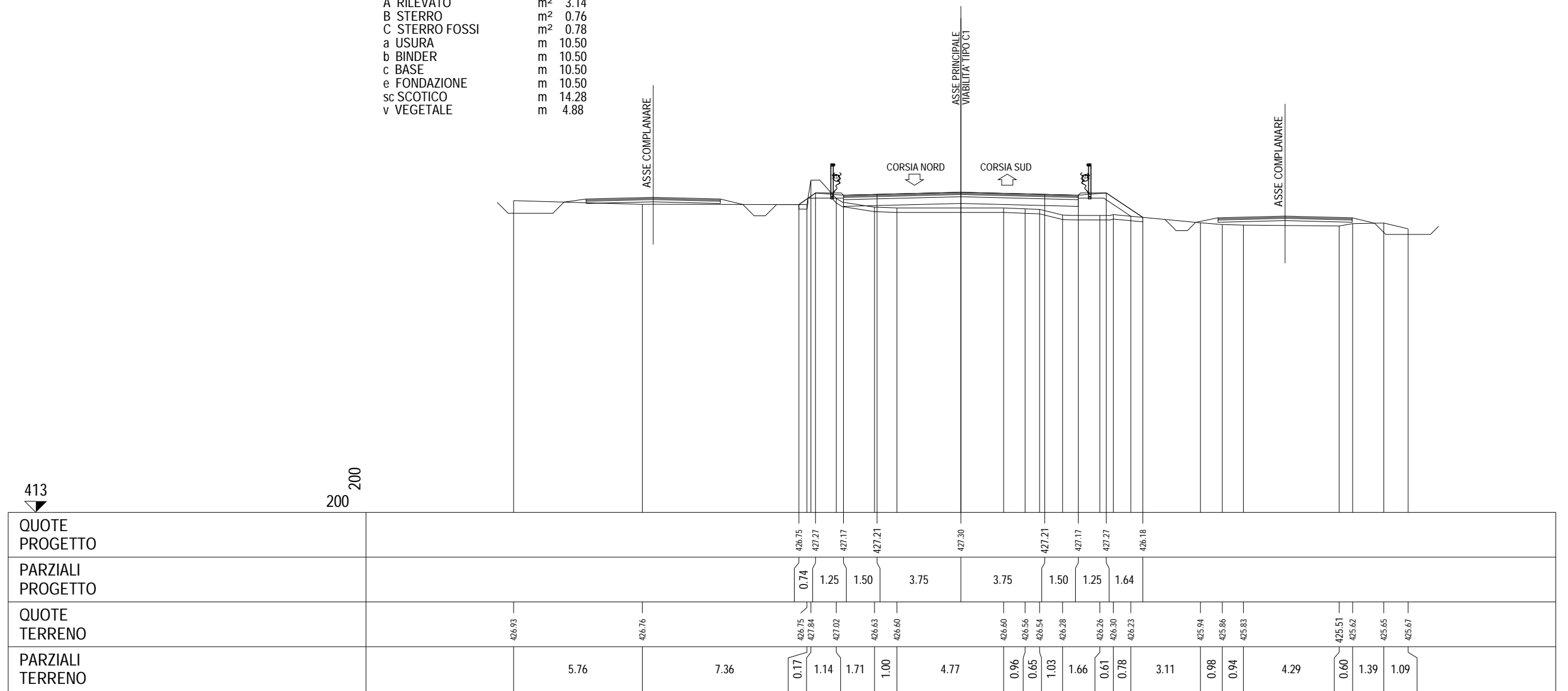


412 ▼	200 200																							
QUOTE PROGETTO						426.92	426.73	426.63	426.67	426.76	426.67	426.63	426.73	425.13										
PARZIALI PROGETTO						1.22	1.25	1.50	3.75	3.75	1.50	1.25	2.41											
QUOTE TERRENO		426.06	425.94	425.95	425.97	425.91	426.60	425.80	425.88	426.00	426.00	426.00	426.01	426.00	425.94	425.42	425.57	425.81	425.13	425.04	424.74	424.92	425.17	425.21
PARZIALI TERRENO			3.93	3.05	2.32	3.62	1.00	1.60	1.05	1.24	0.78	0.91	0.71	0.83	2.04	2.20	1.16	0.64	1.83	1.59	5.22	0.92	1.19	2.17

SEZIONE 231

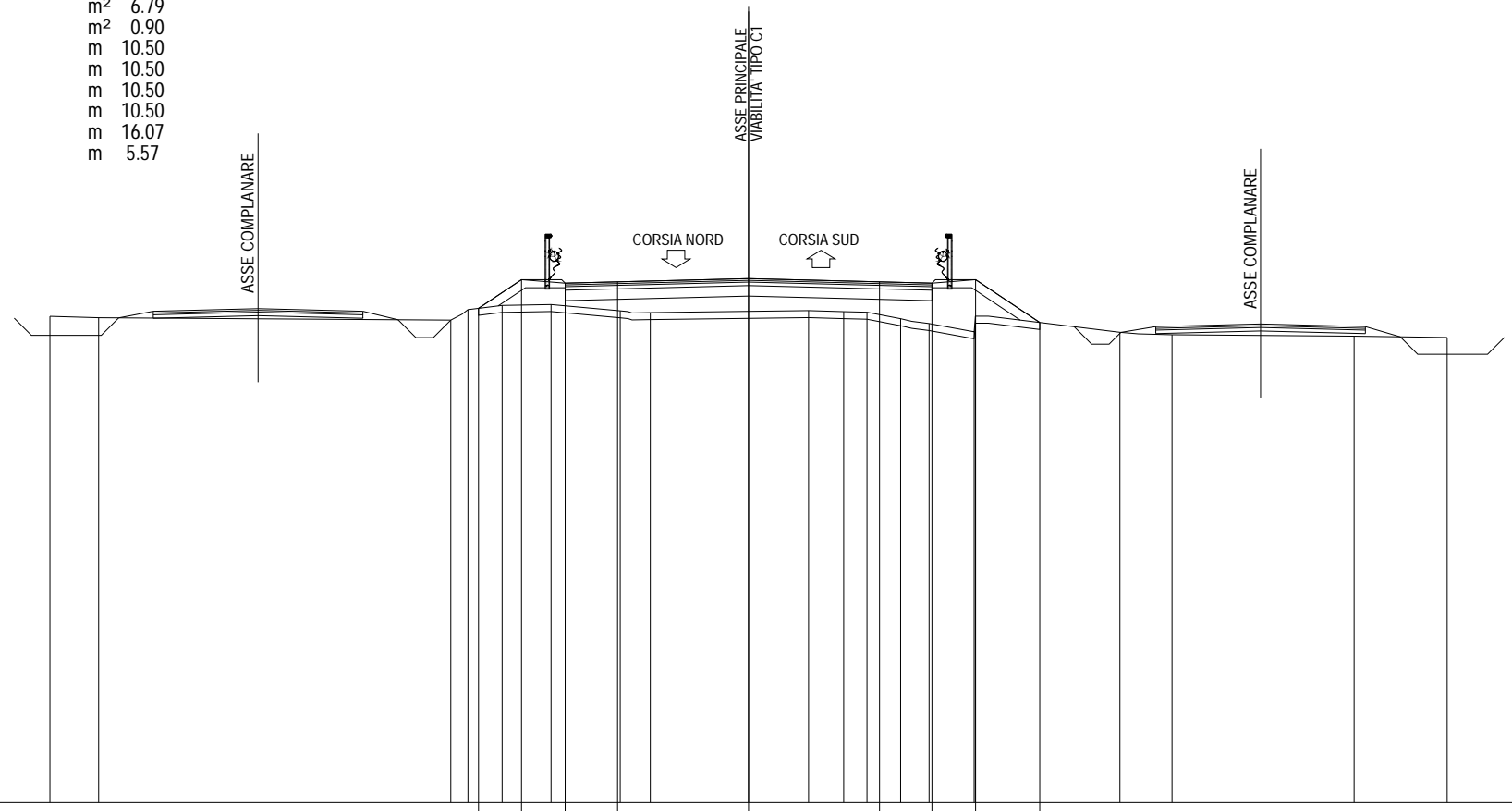
PROGRESSIVA 9200.00

A RILEVATO	m <sup>2</sup>	3.14
B STERRO	m <sup>2</sup>	0.76
C STERRO FOSSI	m <sup>2</sup>	0.78
a USURA	m	10.50
b BINDER	m	10.50
c BASE	m	10.50
e FONDAZIONE	m	10.50
sc SCOTICO	m	14.28
v VEGETALE	m	4.88



SEZIONE 232  
 PROGRESSIVA 9240.00

A RILEVATO	m <sup>2</sup>	6.79
C STERRO FOSSI	m <sup>2</sup>	0.90
a USURA	m	10.50
b BINDER	m	10.50
c BASE	m	10.50
e FONDAZIONE	m	10.50
sc SCOTICO	m	16.07
v VEGETALE	m	5.57



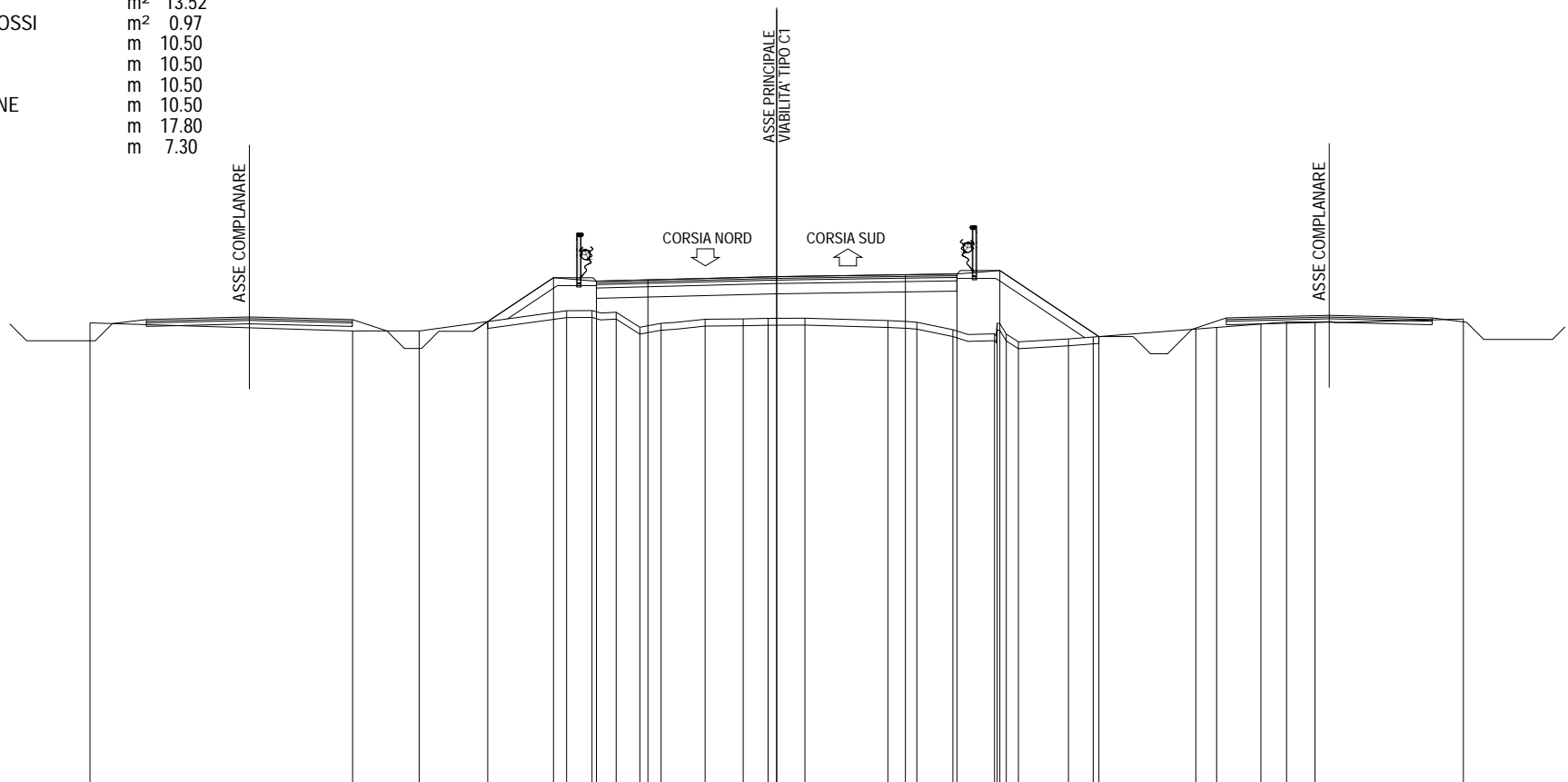
413  
 200 200

QUOTE PROGETTO						427.12	427.94	427.84	427.88	427.97	427.88	427.84	427.94	426.72										
PARZIALI PROGETTO							1.23	1.25	1.50	3.75	3.75	1.50	1.25	1.84										
QUOTE TERRENO		426.89	426.85			426.79	427.08	427.21	427.23	427.05	427.00	427.06	427.03	427.01	426.83	426.69	426.45	426.90		426.44	426.37		426.33	426.29
PARZIALI TERRENO		1.39		10.09		0.49	0.98	1.40	1.98	0.86		4.53	1.00	0.67	0.96	0.82	1.29	0.04	4.13	1.49		5.22	2.66	

SEZIONE 233

PROGRESSIVA 9280.00

A RILEVATO	m <sup>2</sup>	13.52
C STERRO FOSSI	m <sup>2</sup>	0.97
a USURA	m	10.50
b BINDER	m	10.50
c BASE	m	10.50
e FONDAZIONE	m	10.50
sc SCOTICO	m	17.80
v VEGETALE	m	7.30

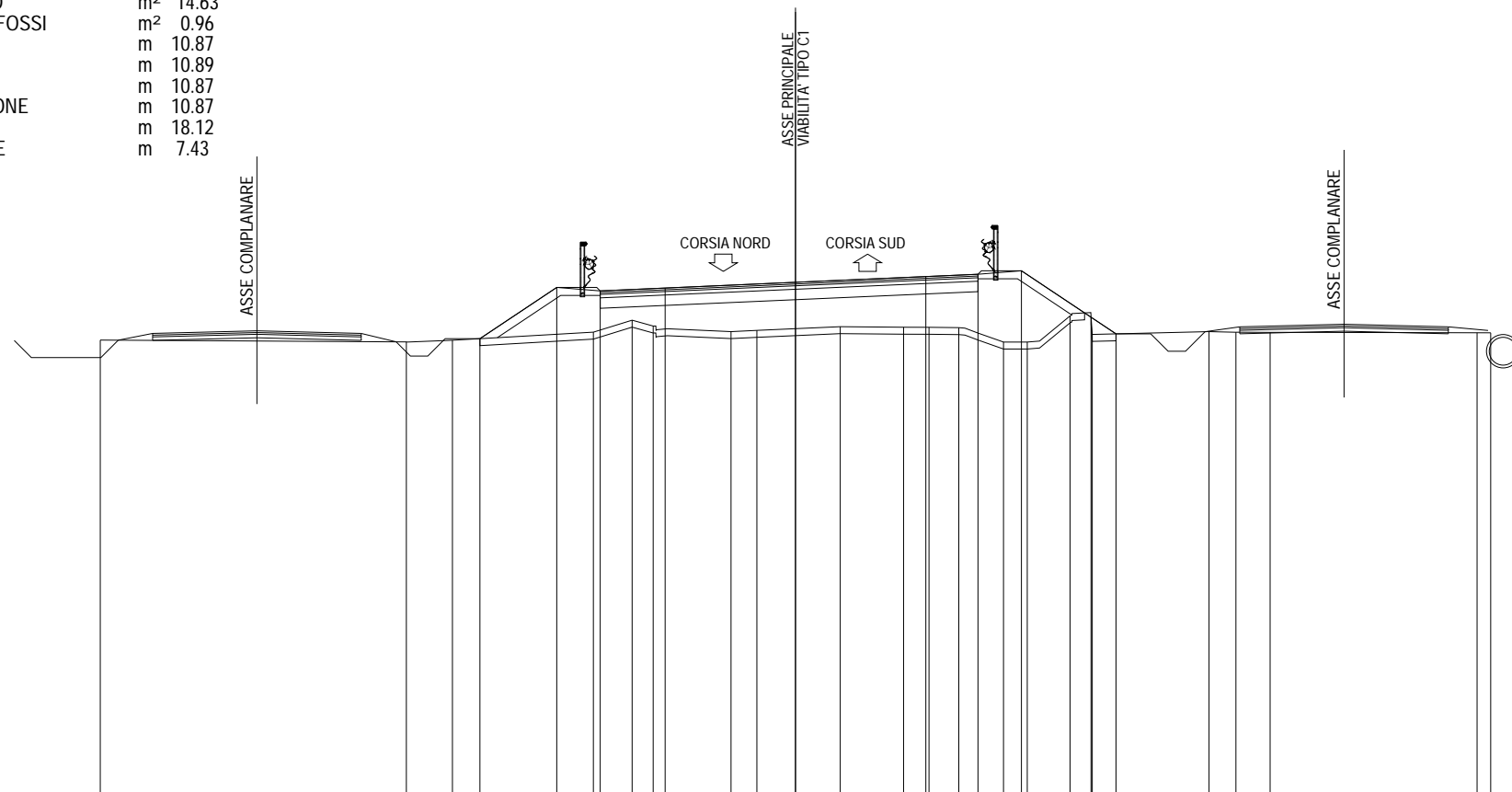


414 ↙	200	200																												
QUOTE PROGETTO					427.47	428.75	428.65	428.69		428.78	428.83	428.86	428.96	427.03																
PARZIALI PROGETTO						1.92	1.25	1.50		3.75	3.75	1.50	1.25	2.88																
QUOTE TERRENO					427.43	427.20	427.20	427.42	427.31	427.54	427.55	427.56	427.57	427.50	427.45	427.23	427.11	427.42	427.11	426.88	426.97	427.02	427.25	427.30	427.40	427.46	427.46		427.54	
PARZIALI TERRENO					7.65	1.94	4.29	0.74	0.71	0.69	0.61	1.29	1.11	0.72	1.07	2.42	0.84	1.05	1.21	0.08	0.27	0.35	1.46	0.72	2.99	0.60	1.29	0.75	0.83	4.32

SEZIONE 234

PROGRESSIVA 9320.00

- A RILEVATO m<sup>2</sup> 14.63
- C STERRO FOSSI m<sup>2</sup> 0.96
- a USURA m 10.87
- b BINDER m 10.89
- c BASE m 10.87
- e FONDAZIONE m 10.87
- sc SCOTICO m 18.12
- v VEGETALE m 7.43

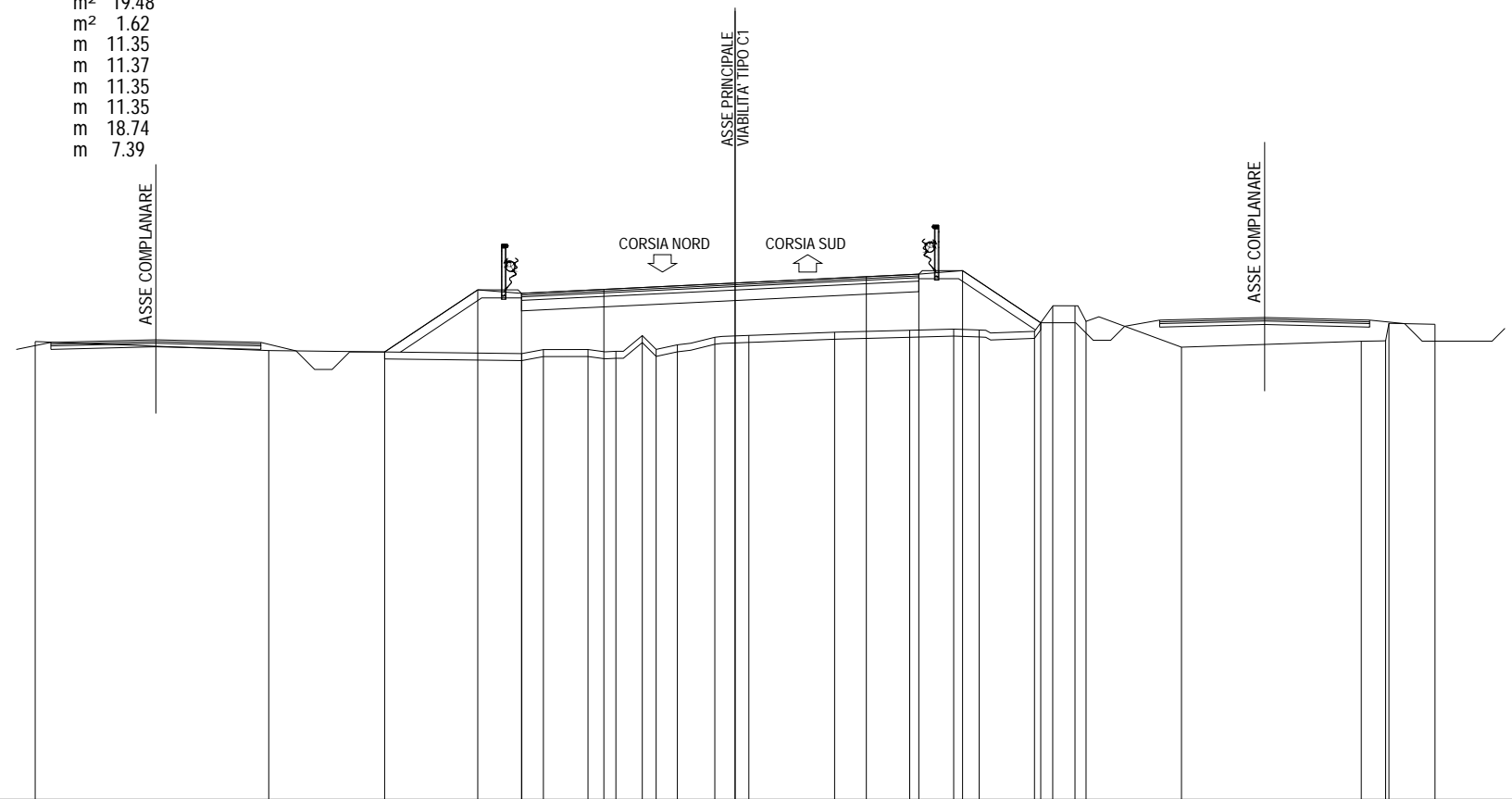


415 ▼	200	200																											
QUOTE PROGETTO						428.10	429.57	429.47	429.55		429.72		429.88	429.95	430.05		428.24												
PARZIALI PROGETTO							2.21	1.25	1.87		3.75		3.75	1.50	1.25	2.72													
QUOTE TERRENO		428.06		428.00	428.05		428.28	428.63	428.46		428.30	428.34		428.44	428.43	428.42	428.41	428.00	428.00	428.75	428.74	428.22		428.30	428.28	428.28		428.27	428.27
PARZIALI TERRENO				8.81	1.32	4.06	1.11	0.61	2.24	0.74	2.40	1.82	0.73	0.86	1.28	0.69	1.23	0.60	0.04	3.36	0.77	0.98	5.96				0.39		

SEZIONE 235

PROGRESSIVA 9360.00

A RILEVATO m<sup>2</sup> 19.48  
 C STERRO FOSSI m<sup>2</sup> 1.62  
 a USURA m 11.35  
 b BINDER m 11.37  
 c BASE m 11.35  
 e FONDAZIONE m 11.35  
 sc SCOTICO m 18.74  
 v VEGETALE m 7.39



416 ↙

200 <sup>200</sup>

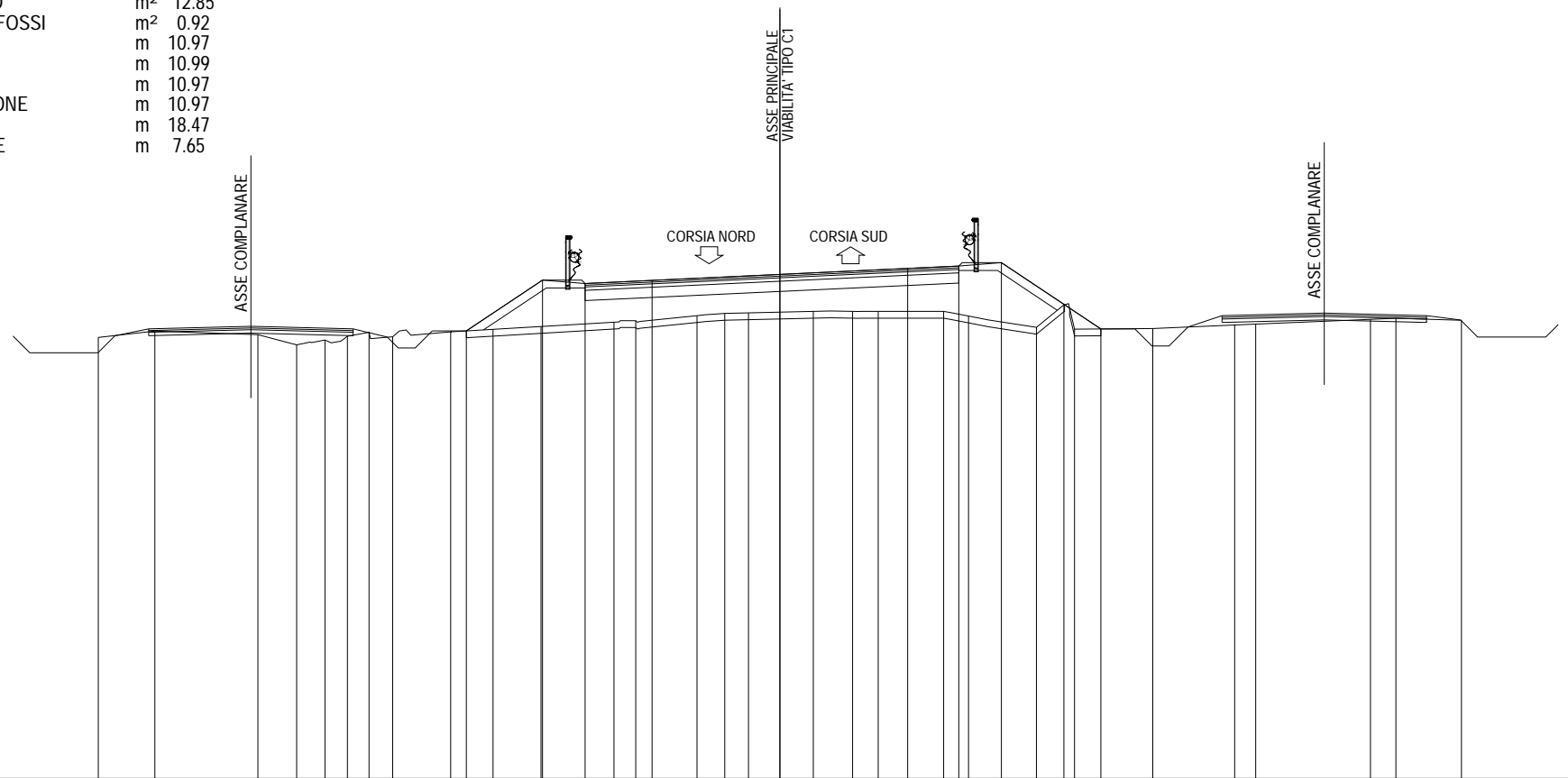
QUOTE PROGETTO																								
PARZIALI PROGETTO				2.66	1.25	2.35	3.75	3.75	1.50	1.25	2.23													
QUOTE TERRENO	429.08	428.82																						
PARZIALI TERRENO		6.67	7.23	0.62	1.28	0.79	0.76	0.39	0.61	1.07	0.97	2.45	2.15	1.26	0.73	1.58	0.52	0.63	0.32	2.73	5.13	0.70	0.09	1.32



SEZIONE 236

PROGRESSIVA 9400.00

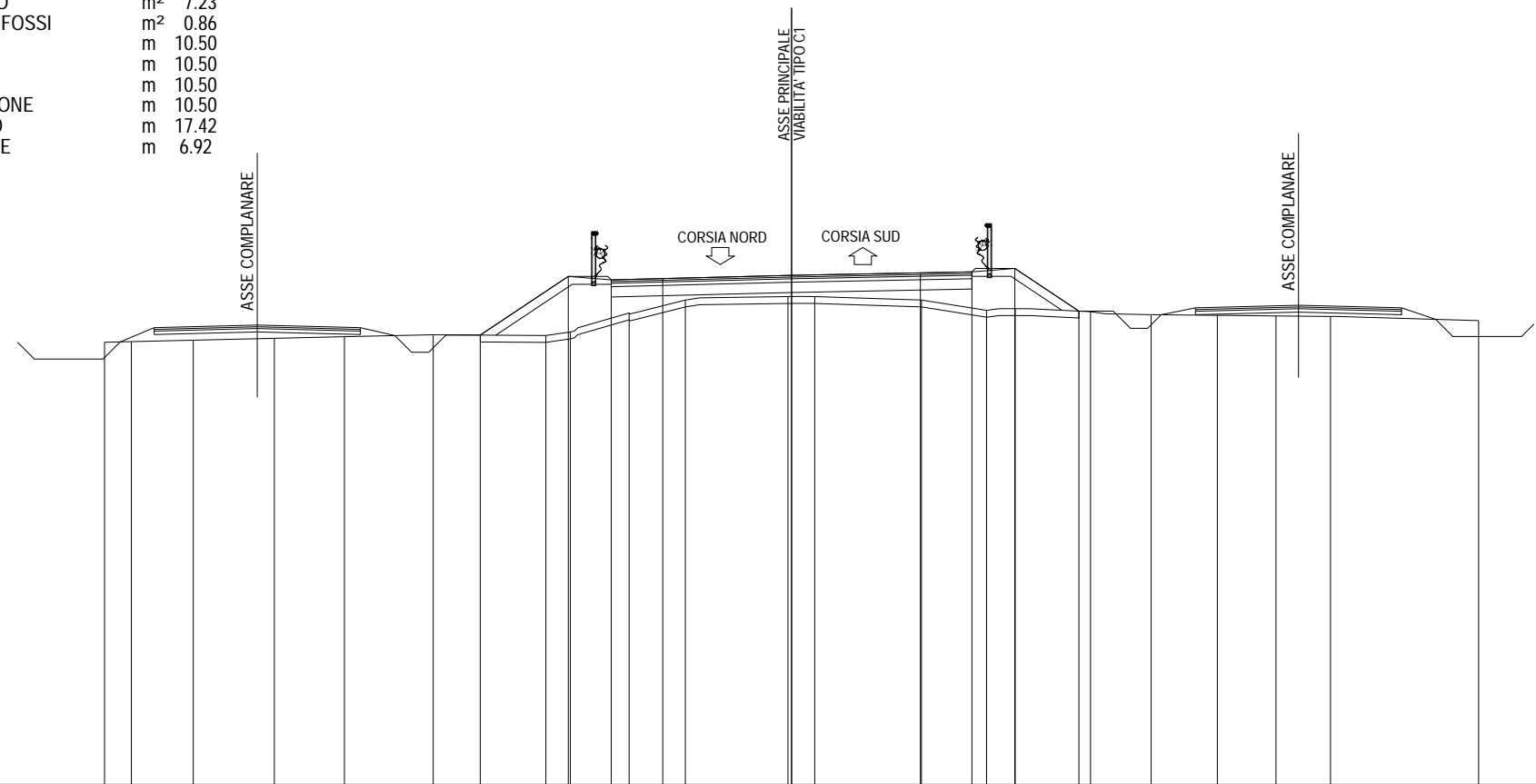
A RILEVATO	m <sup>2</sup>	12.85
C STERRO FOSSI	m <sup>2</sup>	0.92
a USURA	m	10.97
b BINDER	m	10.99
c BASE	m	10.97
e FONDAZIONE	m	10.97
sc SCOTICO	m	18.47
v VEGETALE	m	7.65



417 ↙ 200	200 200																														
QUOTE PROGETTO																															
PARZIALI PROGETTO																															
QUOTE TERRENO		429.94	430.12	430.02	429.72	429.86	429.97	430.09	429.95	430.10	430.17	430.26	430.38	430.43	430.57	430.64	430.66	430.70	430.70	430.70	430.70	430.56	430.23	430.89	430.18	430.20	430.30	430.33	430.47	430.50	430.44
PARZIALI TERRENO		1.66	3.02	1.14	0.83	0.66	0.63	0.70	1.70	1.24	1.41	2.14	0.64	1.80	0.81	0.70	1.90	1.15	0.76	1.92	0.73	1.99	0.80	0.32	2.29	2.40	0.62	3.37	0.75	1.92	

SEZIONE 237  
PROGRESSIVA 9440.00

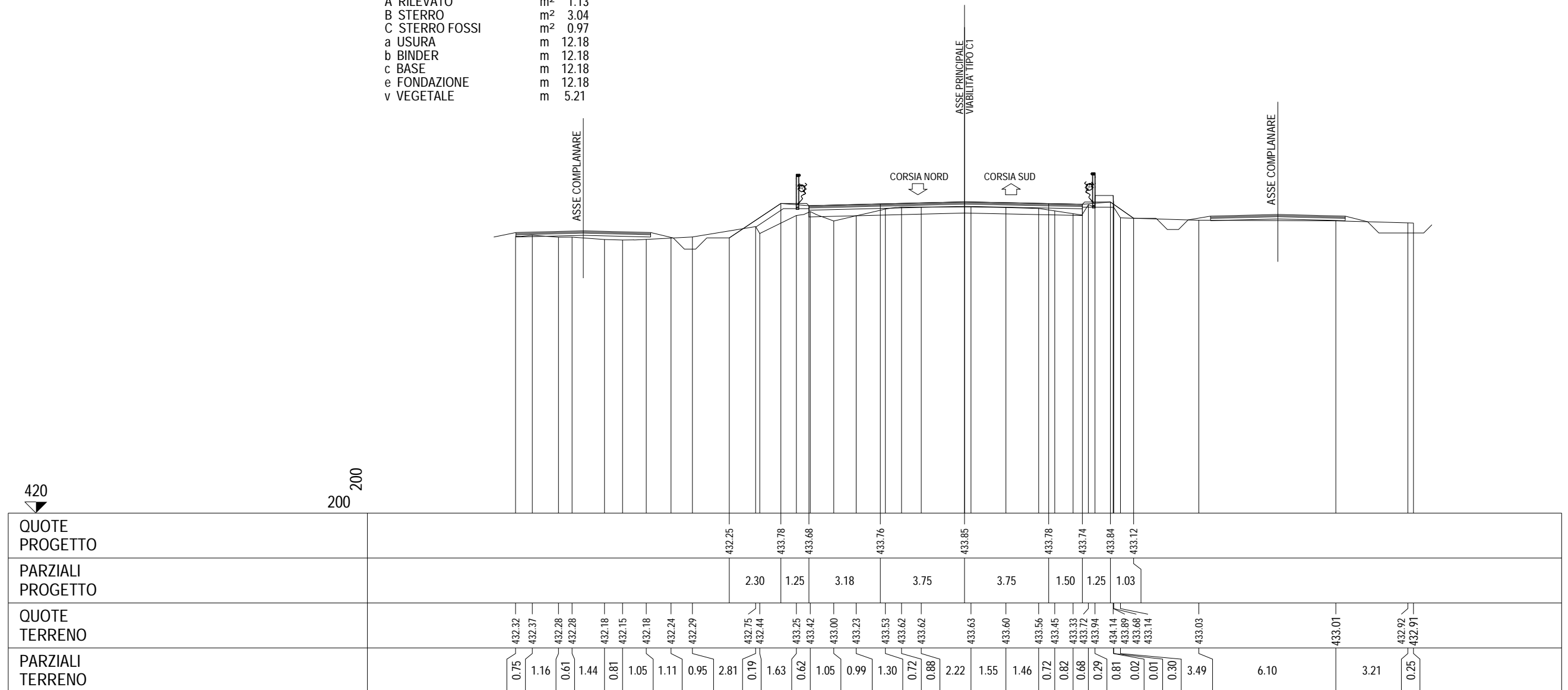
A RILEVATO	m <sup>2</sup>	7.23
C STERRO FOSSI	m <sup>2</sup>	0.86
a USURA	m	10.50
b BINDER	m	10.50
c BASE	m	10.50
e FONDAZIONE	m	10.50
sc SCOTICO	m	17.42
v VEGETALE	m	6.92



418 ▼	200	200																				
QUOTE PROGETTO								431.08	432.79	432.69	432.73	432.82	432.89	432.92	433.02	431.78						
PARZIALI PROGETTO								2.56	1.25	1.50	3.75	3.75	1.50	1.25	1.86							
QUOTE TERRENO	430.87	430.89	430.93	430.99	431.03	431.09		431.07	431.17	431.72	432.10	432.20	432.20	432.10	431.80	431.85	431.76	431.67	431.65	431.64	431.62	431.50
PARZIALI TERRENO	0.78	1.80	2.36	2.04	2.59	3.28		0.71	1.71	1.64	2.98	0.78	3.11	1.90	0.83	2.19	1.77	1.92	1.71	1.59	4.31	

SEZIONE 238  
 PROGRESSIVA 9480.00

- A RILEVATO m<sup>2</sup> 1.13
- B STERRO m<sup>2</sup> 3.04
- C STERRO FOSSI m<sup>2</sup> 0.97
- a USURA m 12.18
- b BINDER m 12.18
- c BASE m 12.18
- e FONDAZIONE m 12.18
- v VEGETALE m 5.21

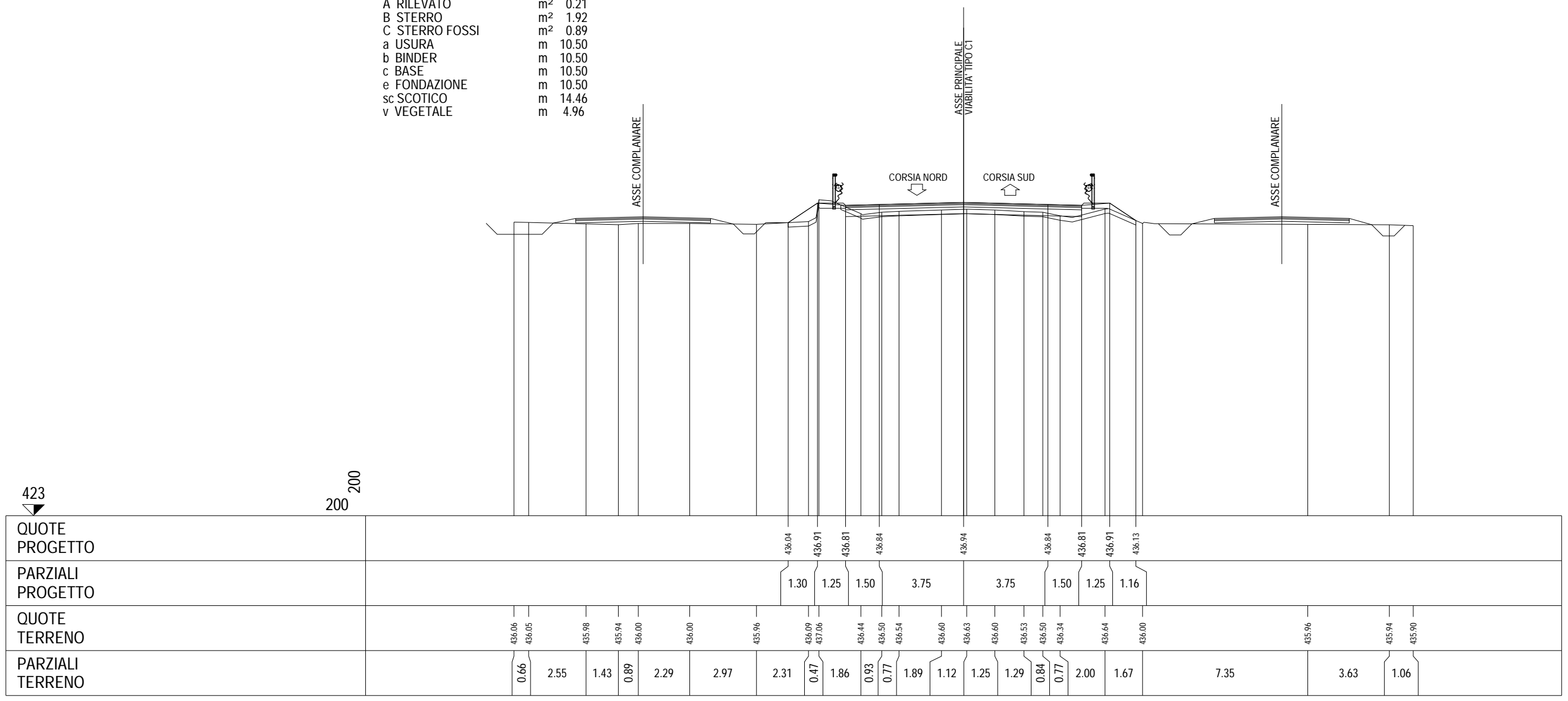






SEZIONE 241  
 PROGRESSIVA 9600.00

- A RILEVATO m<sup>2</sup> 0.21
- B STERRO m<sup>2</sup> 1.92
- C STERRO FOSSI m<sup>2</sup> 0.89
- a USURA m 10.50
- b BINDER m 10.50
- c BASE m 10.50
- e FONDAZIONE m 10.50
- sc SCOTICO m 14.46
- v VEGETALE m 4.96

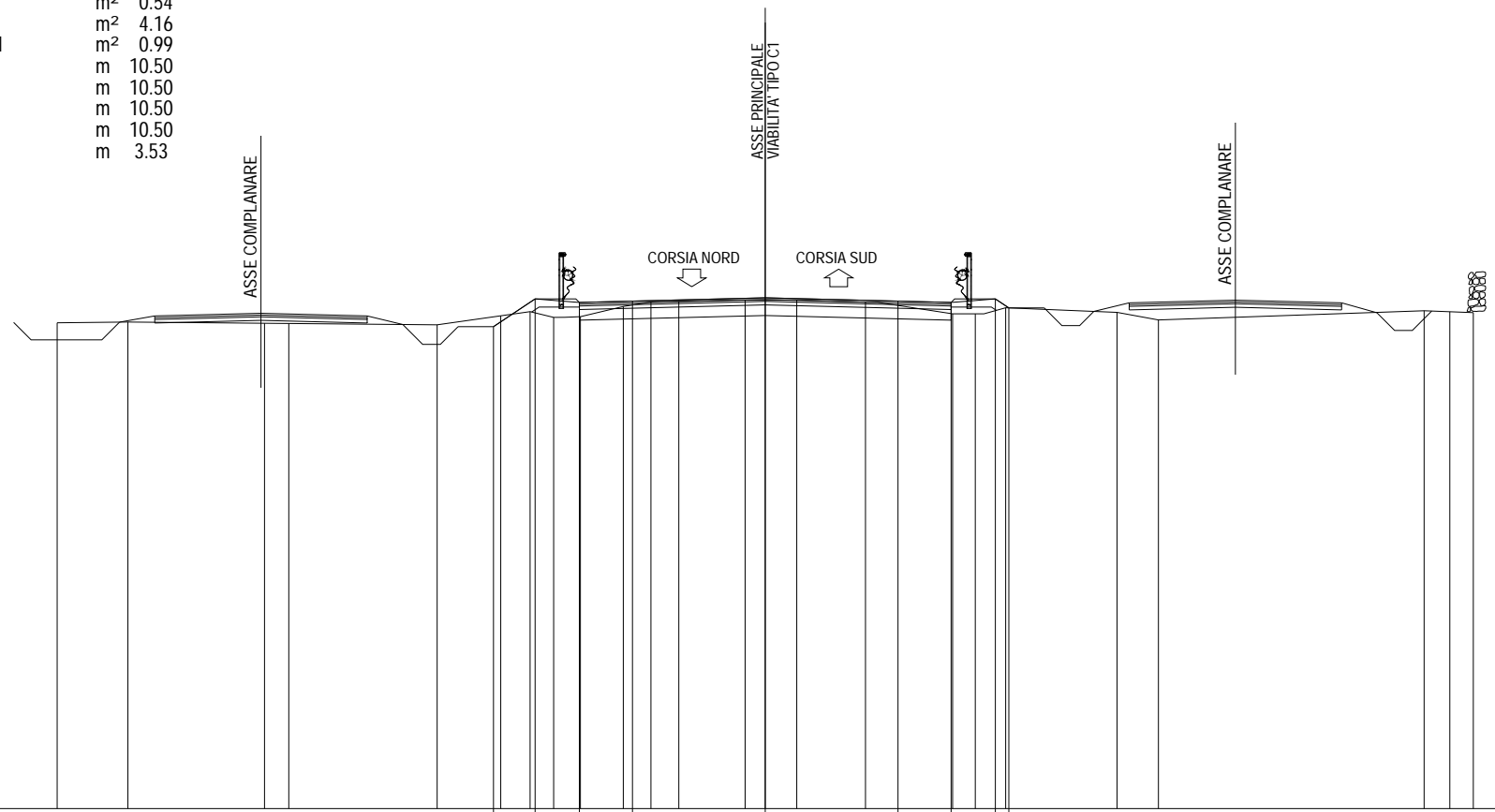




SEZIONE 243

PROGRESSIVA 9680.00

A RILEVATO	m <sup>2</sup>	0.54
B STERRO	m <sup>2</sup>	4.16
C STERRO FOSSI	m <sup>2</sup>	0.99
a USURA	m	10.50
b BINDER	m	10.50
c BASE	m	10.50
e FONDAZIONE	m	10.50
v VEGETALE	m	3.53



424 ↓	200		200																																		
QUOTE PROGETTO																				437.61	438.39	438.29	438.33	438.43	438.33	438.29	438.39	438.14									
PARZIALI PROGETTO																				1.18	1.25	1.50	3.75	3.75	1.50	1.25	0.38										
QUOTE TERRENO	437.72	437.74	437.71	437.70	437.66	437.92	438.03	437.87	437.89	438.18	438.31	438.32	438.37	438.36	438.30	437.97	437.97	438.14	438.01	437.80	438.06	438.03	438.01														
PARZIALI TERRENO	2.00	3.86	0.68	4.19	1.80	0.83	0.66	0.76	1.21	0.78	0.79	1.87	1.46	1.94	2.46	0.64	0.86	3.15	1.17	7.50	0.73	0.66															













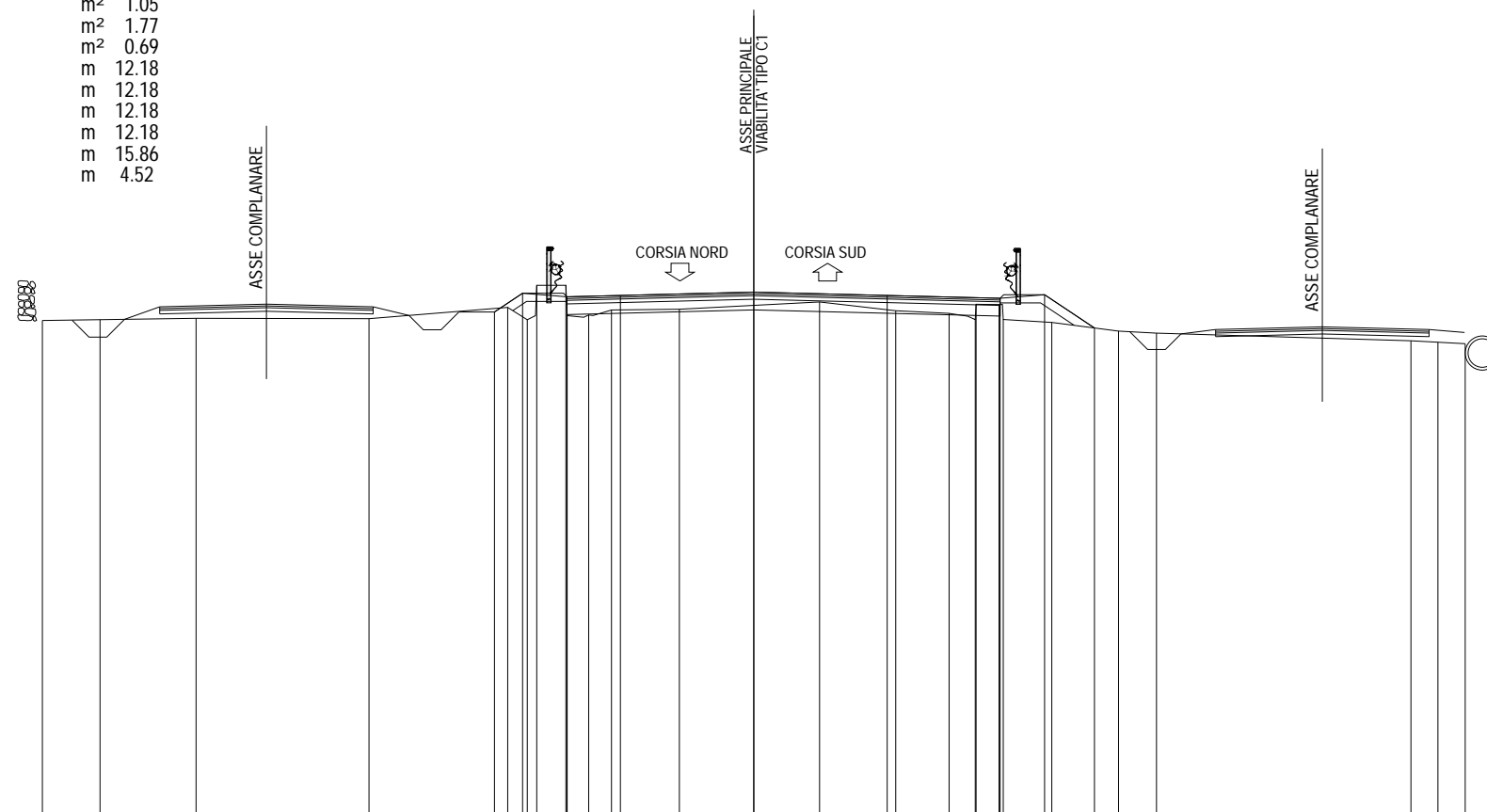




SEZIONE 251

PROGRESSIVA 10000.00

- A RILEVATO m<sup>2</sup> 1.05
- B STERRO m<sup>2</sup> 1.77
- C STERRO FOSSI m<sup>2</sup> 0.69
- a USURA m 12.18
- b BINDER m 12.18
- c BASE m 12.18
- e FONDAZIONE m 12.18
- sc SCOTICO m 15.86
- v VEGETALE m 4.52



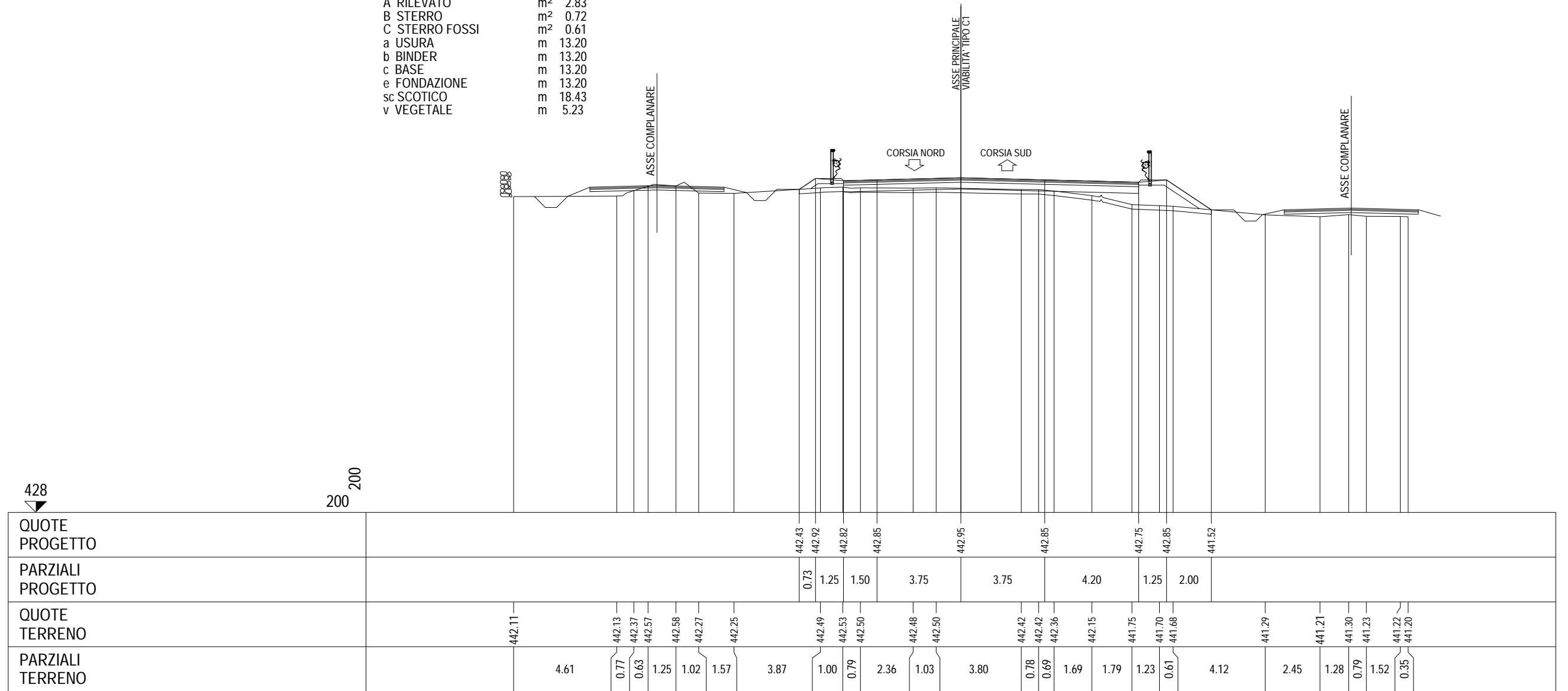
QUOTE PROGETTO						442.12	442.65	442.55	442.58	442.68	442.58	442.50	442.60	441.67												
PARZIALI PROGETTO						0.79	1.25	1.50	3.75	3.75	3.18	1.25	1.40													
QUOTE TERRENO	441.88	441.90	441.94	441.93		442.25	441.90	442.87	442.87	442.02	442.03	442.17	442.20	442.40	442.15	442.08	441.91	442.34	442.33	441.91	441.82	441.58	441.52	441.31	441.27	441.23
PARZIALI TERRENO		1.62	2.70	4.86	3.90	0.55	0.27	0.82	0.03	0.61	0.64	1.91	3.94	2.14	1.50	0.74	0.02	0.64	0.12	1.37	1.87	1.07	7.15	0.76	0.77	



SEZIONE 252

PROGRESSIVA 10040.00

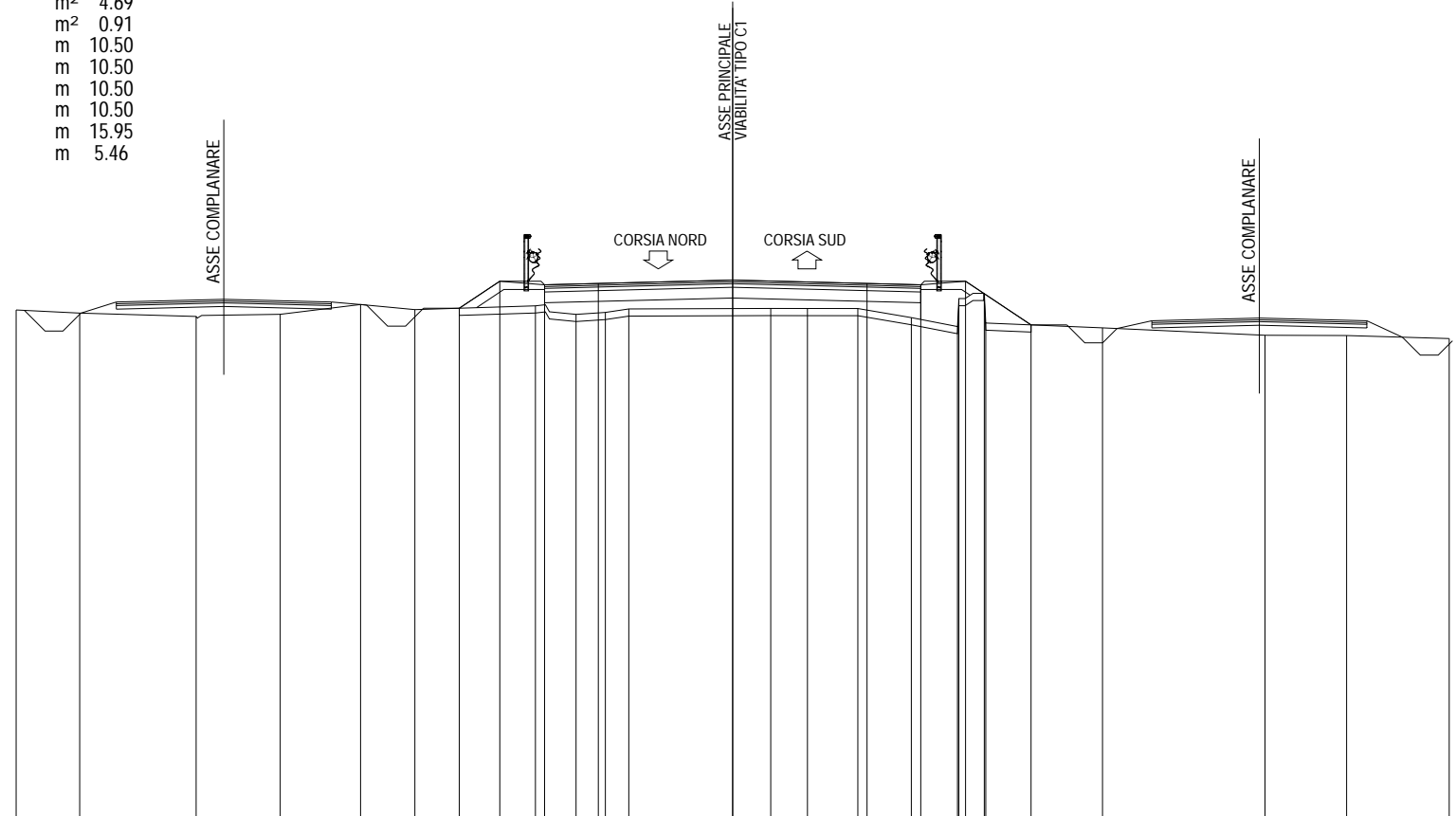
- A RILEVATO m<sup>2</sup> 2.83
- B STERRO m<sup>2</sup> 0.72
- C STERRO FOSSI m<sup>2</sup> 0.61
- a USURA m 13.20
- b BINDER m 13.20
- c BASE m 13.20
- e FONDAZIONE m 13.20
- sc SCOTICO m 18.43
- v VEGETALE m 5.23



SEZIONE 253

PROGRESSIVA 10080.00

- A RILEVATO m<sup>2</sup> 4.69
- C STERRO FOSSI m<sup>2</sup> 0.91
- a USURA m 10.50
- b BINDER m 10.50
- c BASE m 10.50
- e FONDAZIONE m 10.50
- sc SCOTICO m 15.95
- v VEGETALE m 5.46

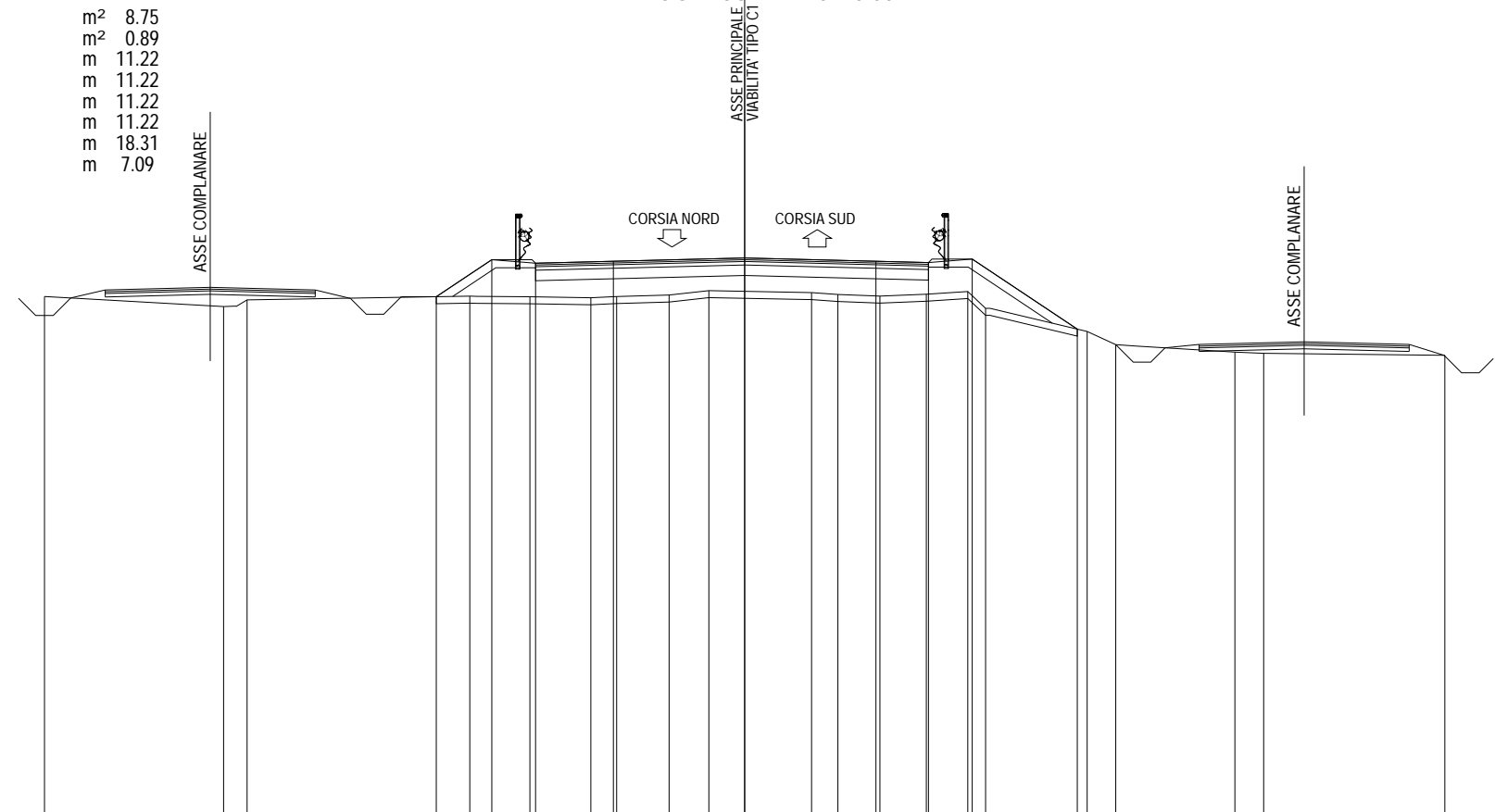


428 ▼	200	200																																	
QUOTE PROGETTO																			442.23	442.99	442.89	442.92	443.02	442.92	442.89	442.99	441.77								
PARZIALI PROGETTO																			1.13	1.25	1.50	3.75	3.75	1.50	1.25	1.83									
QUOTE TERRENO	442.18	442.10	442.00	442.06	442.34	442.19	442.30	442.06	442.12	442.21	442.23	442.23	442.23	441.97	441.72	442.50	442.65	441.82	441.69	441.48	441.47	441.39													
PARZIALI TERRENO	1.77	3.25	2.35	2.24	1.52	3.36	1.14	0.82	0.65	3.96	1.03	1.40	1.50	1.29	0.03	0.71	0.04	3.26	4.54	2.28	2.86														

SEZIONE 254

PROGRESSIVA 10120.00

A RILEVATO	m <sup>2</sup>	8.75
C STERRO FOSSI	m <sup>2</sup>	0.89
a USURA	m	11.22
b BINDER	m	11.22
c BASE	m	11.22
e FONDAZIONE	m	11.22
sc SCOTICO	m	18.31
v VEGETALE	m	7.09

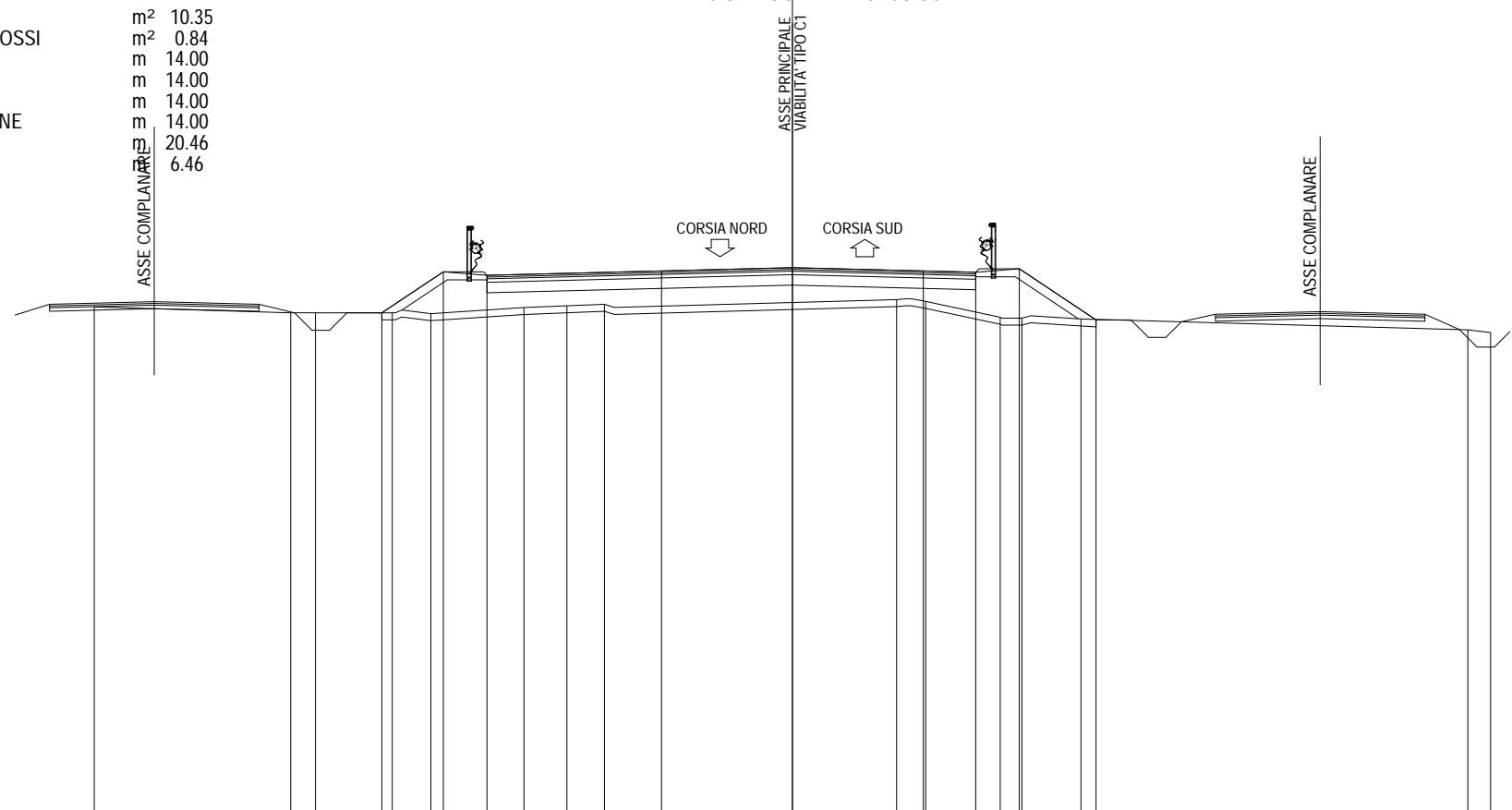


427	200	200																				
QUOTE PROGETTO						441.78	442.84	442.74	442.80	442.89	442.80	442.76	442.86	440.86								
PARZIALI PROGETTO						1.59	1.25	2.22	3.75	3.75	1.50	1.25	3.00									
QUOTE TERRENO		441.79	441.50	441.69		441.80	441.78	441.75	441.79	441.83	441.96	441.90	441.85	441.80	441.85	441.93	441.45	440.79	440.41	440.20	440.17	440.11
PARZIALI TERRENO		5.12	0.67	6.36		1.72	1.74	0.73	1.50	1.14	2.93	0.75	1.20	1.33	1.18	0.51	2.90	0.82	3.40	0.83	5.17	

SEZIONE 255

PROGRESSIVA 10160.00

- A RILEVATO                    m<sup>2</sup> 10.35
- C STERRO FOSSI             m<sup>2</sup> 0.84
- a USURA                        m 14.00
- b BINDER                        m 14.00
- c BASE                          m 14.00
- e FONDAZIONE                m 20.46
- sc SCOTICO                    m 6.46
- v VEGETALE



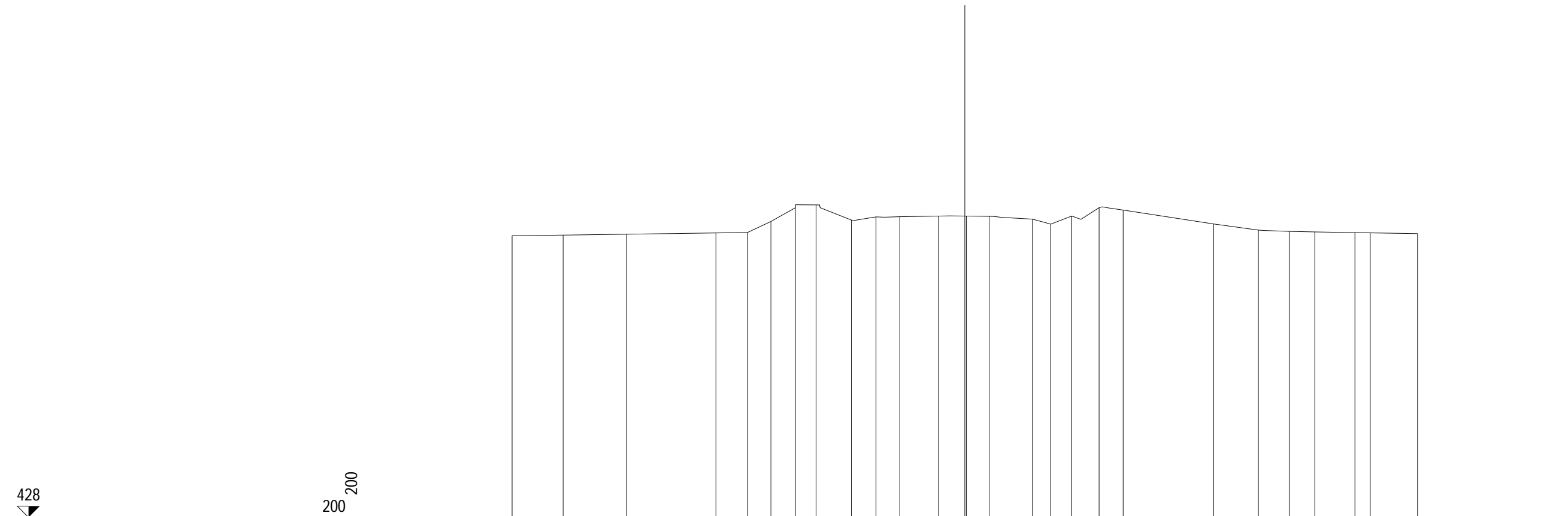
427  
200 200

QUOTE PROGETTO					441.30	442.47	442.37			442.50	442.59		442.50	442.46	442.56	441.10					
PARZIALI PROGETTO					1.76	1.25	5.00			3.75	3.75		1.50	1.25	2.20						
QUOTE TERRENO		441.47		441.30	441.30	441.30	441.28		441.45	441.50	441.54		441.68	441.63	441.17	441.15	441.12			440.81	440.74
PARZIALI TERRENO		5.63		0.71	2.20	1.10	2.67		1.23	1.08	8.37		0.83	2.13	0.62	1.69	11.09			0.65	





SEZIONE 258  
 PROGRESSIVA 10280.00



QUOTE PROGETTO																										
PARZIALI PROGETTO																										
QUOTE TERRENO	440.43	440.46	440.50	440.56	440.57	441.06	441.67	441.79	441.12	441.26	441.27	441.30	441.30	441.29	441.16	440.94	441.30	441.67	441.56	440.95	440.68	440.62	440.60	440.57	440.56	440.53
PARZIALI TERRENO	2.25	2.80	3.95	1.40	1.03	1.08	0.92	1.56	1.09	1.05	1.71	1.23	1.00	1.92	0.81	0.92	1.21	1.06	4.00	1.98	1.36	1.13	1.77	0.68	2.09	

SEZIONE 259

PROGRESSIVA 10300.52

