

Anas SpA

Direzione Centrale Progettazione

COLLEGAMENTO MEDIANO "MURGIA - POLLINO"

TRATTO GIOIA DEL COLLE - MATERA - FERRANDINA - PISTICCI
BY-PASS DI MATERA

PROGETTO DI FATTIBILITÀ TECNICO ECONOMICA

IL PROGETTISTA

Dott. Ing. Dino Bonadies
Ordine Ingegneri Provincia di Perugia n° A829

IL GEOLOGO:

Dott. Geol. Stefano Piazzoli
Ordine Geologi Regione Umbria n° 107

IL RESPONSABILE DEL S.I.A.

Dott. Arch. Enrica Rasimelli
Ordine Architetti, Paesaggisti, Pianificatori e Conservatori
Provincia di Perugia n° 430

IL COORDINATORE PER LA SICUREZZA IN FASE DI PROGETTAZIONE

Dott. Ing. Dino Bonadies
Ordine Ingegneri Provincia di Perugia n° A829

IL GRUPPO DI PROGETTAZIONE:

Di. del Colle, 1/a - Fraz. Fontane
06132 Perugia - Italia

MANDATARIA



UNI ISO 9001:2008 UNI EN ISO 14001:2004



UNI EN ISO 14001:2004

Ing. D. BONADIES
Ing. M. RASIMELLI
Ing. P. LOSPENNATO
Ing. S. PELLEGRINI
Ing. M. PROCACCI
Ing. R. CERQUIGLINI
Ing. M. CARAFFINI
Geom. M. BINAGLIA



Via Nizza 154, 00198 Roma

MANDANTE

Ing. N. SARACA
Ing. A. NUNZIATI
Ing. E. CAPANNA



SETAC S.r.l.

Servizi & Engineering: Trasporti Ambiente Costruzioni
Via Don Guarelli 15/B - 70124 Bari

MANDANTE

Ing. L. MONTERISI
Ing. G. CICIRIELLO



studio R.B.A.

Studio Romanazzi - Boscia e Associati srl
Via Amendola 172/C - 70125 Bari

MANDANTE

Ing. F. PACCAPELO
Ing. S. GIOTTA

VISTO: IL RESPONSABILE
DEL PROCEDIMENTO

--

VISTO: IL VICE DIRETTORE
AREA INGEGNERIA SPECIALISTICA

--

VISTO: IL RESPONSABILE
DI AREA

--

PROTOCOLLO

DATA

PROGETTO STRADALE

TRACCIATO SELEZIONATO - TRATTO IN VARIANTE CATEGORIA B
SVINCOLI E INTERSEZIONI
SVINCOLO "MATERA OVEST" - SEZIONI TRASVERSALI

CODICE PROGETTO

PZ139

CODICE
FILE

V02_PS02_TRA_SZ01_B

REVISIONE

SCALA:

PROGETTO LIV. PROG. N. PROG.

L0715Z P 0020

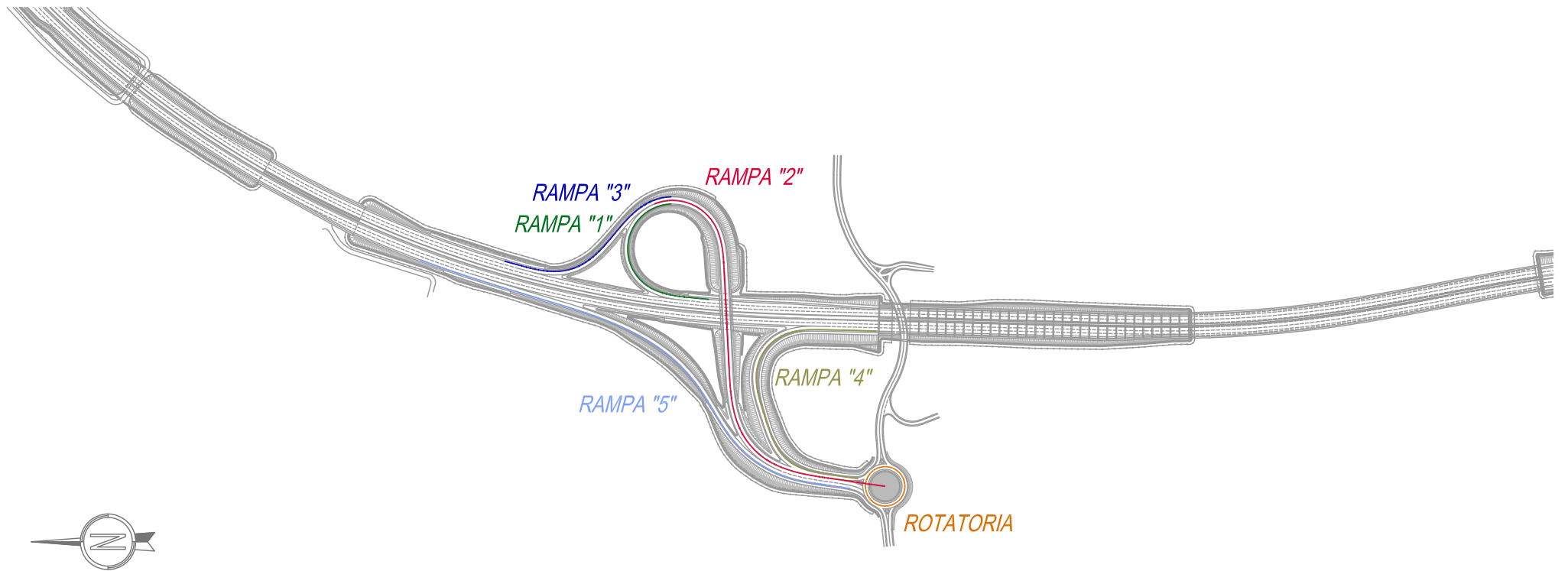
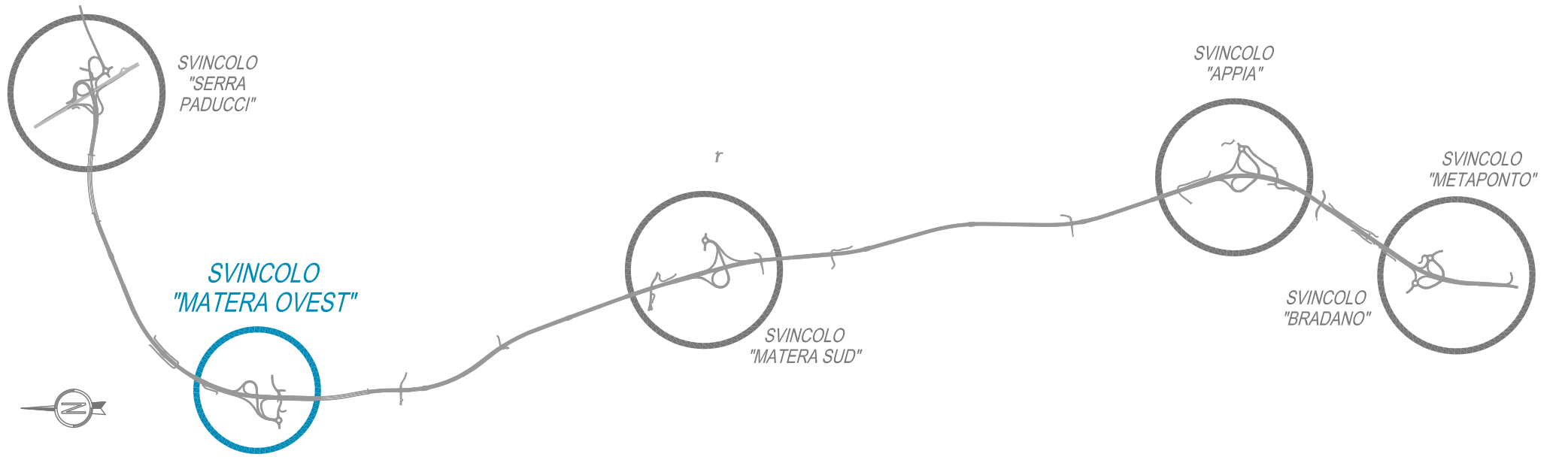
CODICE
ELAB.

V02 PS02 TRA SZ01

B

1:200

| Revisione | Descrizione | Data | Redatto | Verificato | Approvato |
|-----------|---------------------------------|----------------|----------|------------|-----------|
| B | REVISIONE A SEGUITO ISTRUTTORIA | NOVEMBRE 2020 | BINAGLIA | LOSPENNATO | BONADIES |
| A | PRIMA EMISSIONE | SETTEMBRE 2020 | BINAGLIA | LOSPENNATO | BONADIES |



AREE

| | |
|------------------|---------------------|
| BONIFICO | 5.25 m ² |
| SCAVO | 0.65 m ² |
| RILEVATO | 0.00 m ² |
| TERRENO VEGETALE | 2.12 m |

MATERA OVEST - RAMPA 1

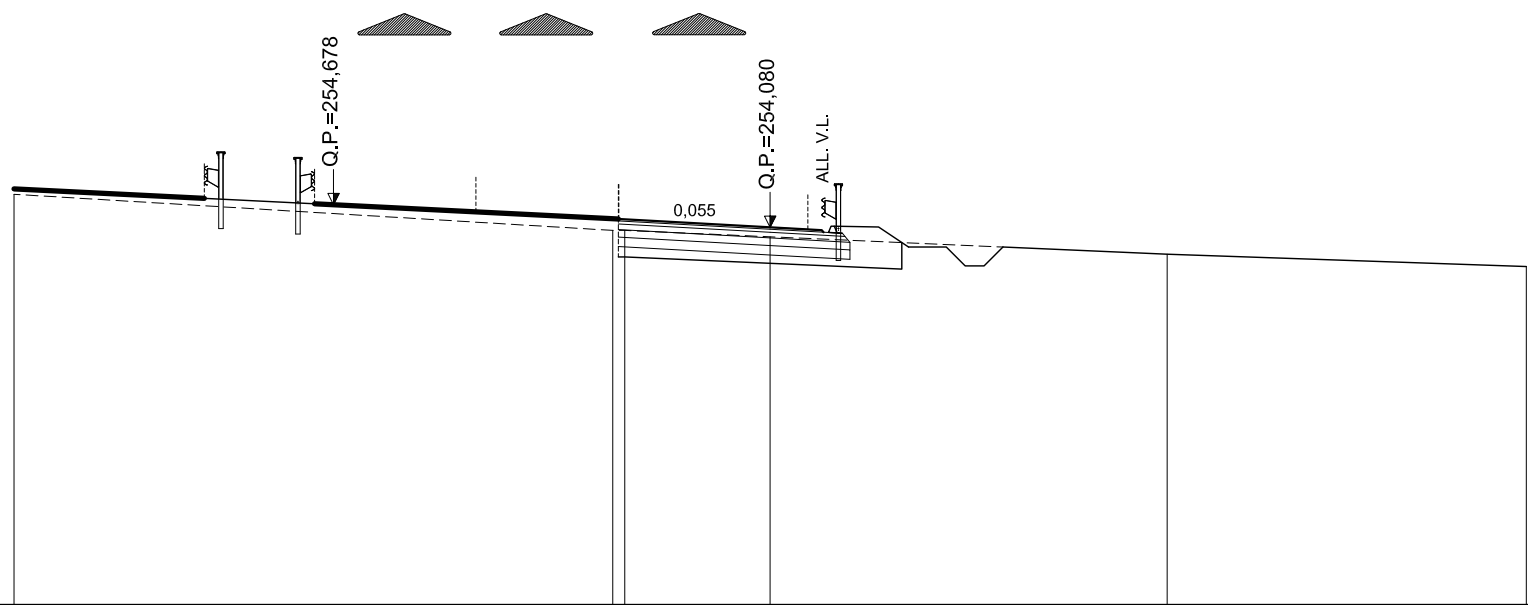
SEZIONE N.: 3

QT. PROGETTO: 254,080

DIST.PROG.: 40,000

CARREGGIATA NORD

CORSIA



SCALA 1:200

QT.RIF. 234,704

| | | | | | | |
|-------------------------|--------|--------|--------|--------|--------|--------|
| QUOTE TERRENO | 254,96 | 254,00 | 254,00 | 253,83 | 253,37 | 253,04 |
| DIST.PARZIALI TERRENO | 15,84 | 3,85 | 10,50 | 9,50 | | |
| QUOTE PROGETTO | | 254,30 | 254,30 | 254,08 | 254,00 | 253,95 |
| DIST. PARZIALI PROGETTO | | 4,00 | 1,37 | 1,17 | 0,62 | |

AREE

| | |
|------------------|---------------------|
| BONIFICO | 7.95 m ² |
| SCAVO | 0.64 m ² |
| RILEVATO | 0.00 m ² |
| TERRENO VEGETALE | 1.92 m |

MATERA OVEST - RAMPA 1

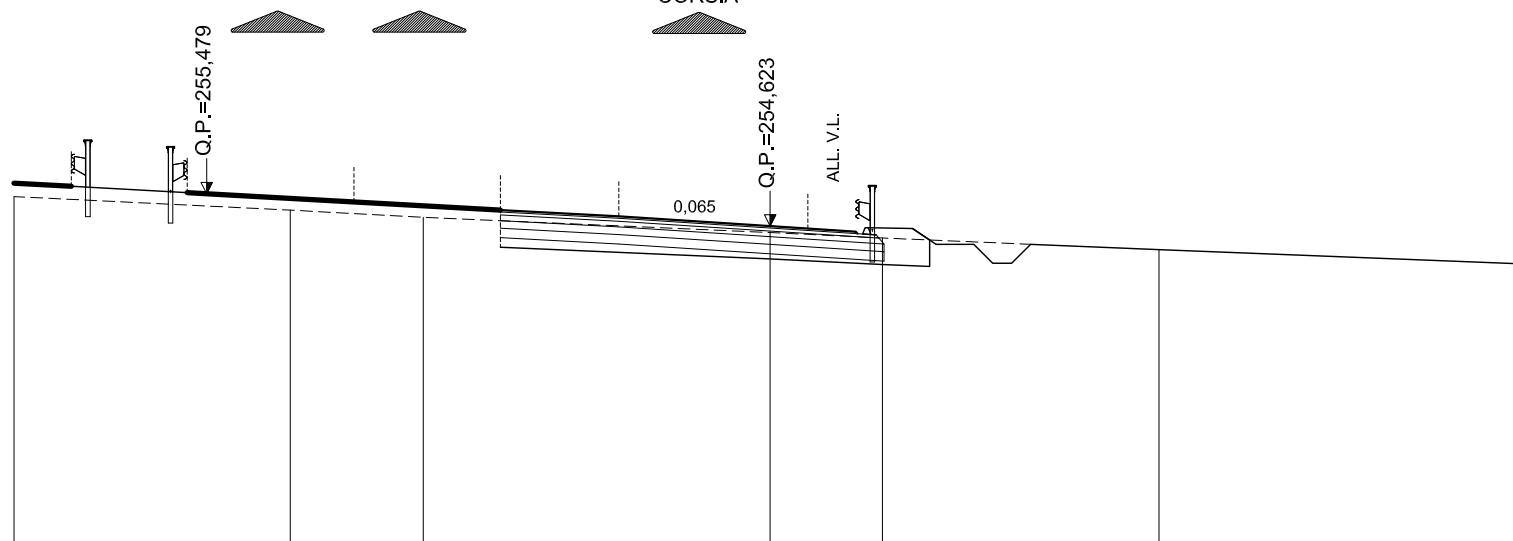
SEZIONE N.: 4

QT. PROGETTO: 254,623

DIST.PROG.: 60,000

CARREGGIATA NORD

CORSIA



SCALA 1:200

QT.RIF. 235,576

| | | | | | | | |
|-------------------------|--------|--------|----------------------------|--------|------------------------------------------------|--------|--------|
| QUOTE TERRENO | 255,40 | 255,05 | 254,86 | 254,45 | 254,31 | 254,00 | 253,62 |
| DIST.PARZIALI TERRENO | 7,31 | 3,52 | 9,17 | 2,97 | 7,31 | 9,72 | |
| QUOTE PROGETTO | | | 254,90 254,95 254,88 | 254,62 | 254,48 254,42 254,58 254,50 254,26 | | |
| DIST. PARZIALI PROGETTO | | | 1,00 | 4,00 | 2,26 | 1,17 | |

AREE

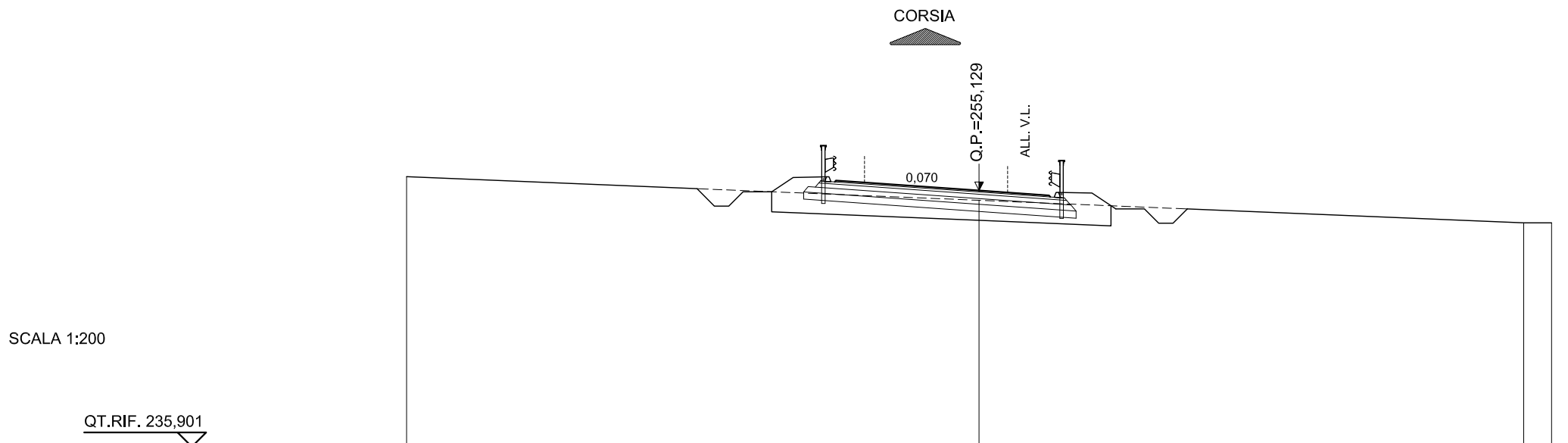
| | |
|------------------|---------------------|
| BONIFICO | 8.30 m ² |
| SCAVO | 1.27 m ² |
| RILEVATO | 0.00 m ² |
| TERRENO VEGETALE | 4.24 m |

MATERA OVEST - RAMPA 1

SEZIONE N.: 5

QT. PROGETTO: 255,129

DIST.PROG.: 80,000



| | | | | | | | | | | | | | |
|-------------------------|--------|--------|--------|--------|--------|--------|--------|--------|--------|--------|--------|--------|--------|
| QUOTE TERRENO | 255,61 | | | | 254,79 | | | | 254,00 | 254,00 | | | |
| DIST.PARZIALI TERRENO | | 20,00 | | | | 19,03 | | | 0,97 | | | | |
| QUOTE PROGETTO | | 255,09 | 255,59 | 255,61 | 255,43 | 255,48 | 255,41 | 255,13 | 254,96 | 254,90 | 255,06 | 255,04 | 254,60 |
| DIST. PARZIALI PROGETTO | | 0,75 | 1,17 | 1,00 | 4,00 | 2,44 | 1,17 | 0,66 | | | | | |

AREE

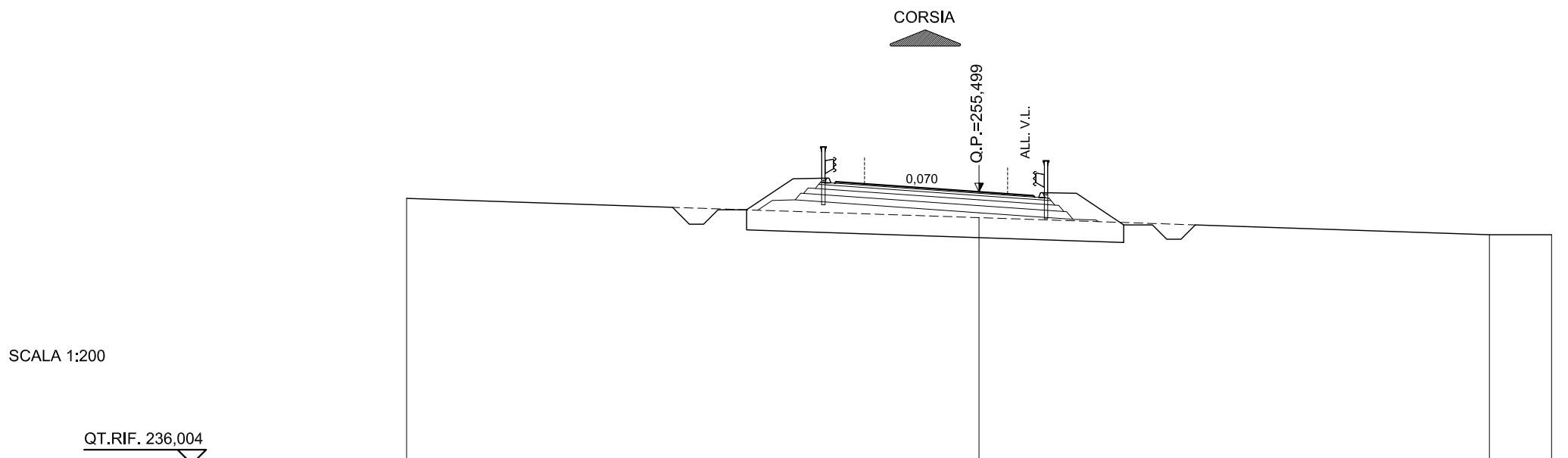
| | |
|------------------|---------------------|
| BONIFICO | 9.22 m ² |
| SCAVO | 1.22 m ² |
| RILEVATO | 2.66 m ² |
| TERRENO VEGETALE | 6.28 m |

MATERA OVEST - RAMPA 1

SEZIONE N.: 6

QT. PROGETTO: 255,499

DIST.PROG.: 100,000



| | | | | | | | | | | | | | |
|-------------------------|--------|--------|--------|--------|--------|--------|--------|--------|--------|--------|--------|--------|--------|
| QUOTE TERRENO | 255,27 | | | | 254,60 | | | | 254,00 | 254,00 | | | |
| DIST.PARZIALI TERRENO | | 20,00 | | | | 17,83 | | | 2,17 | | | | |
| QUOTE PROGETTO | | 254,87 | 255,96 | 255,98 | 255,80 | 255,85 | 255,78 | 255,50 | 255,37 | 255,31 | 255,47 | 255,45 | 254,43 |
| DIST. PARZIALI PROGETTO | | 1,63 | 1,17 | 1,00 | 4,00 | 1,90 | 1,17 | 1,52 | | | | | |

AREE

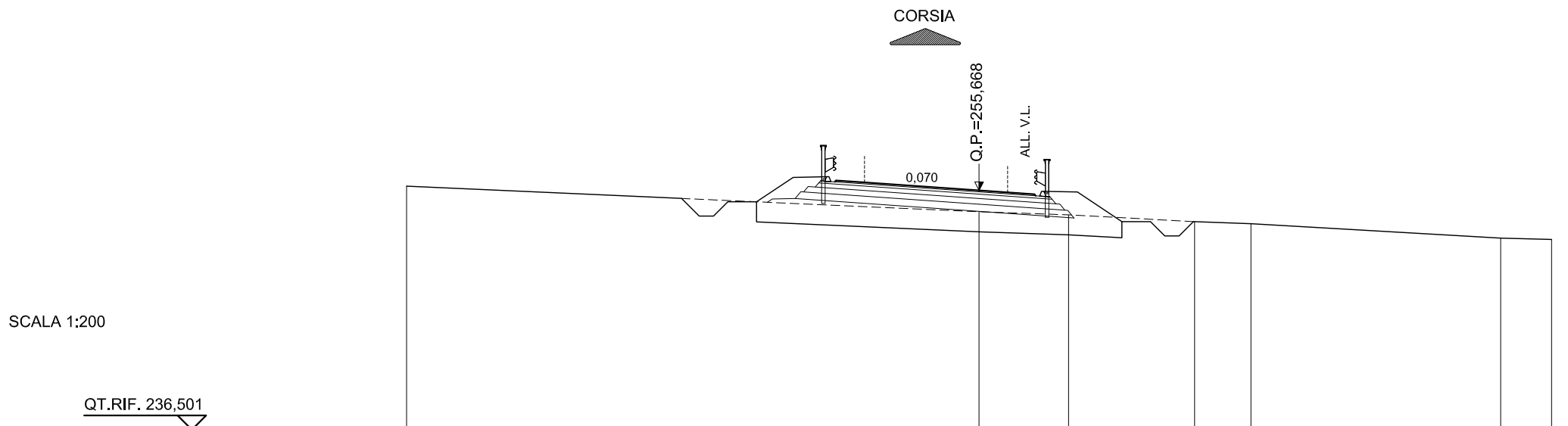
| | |
|------------------|---------------------|
| BONIFICO | 8.92 m ² |
| SCAVO | 1.33 m ² |
| RILEVATO | 0.75 m ² |
| TERRENO VEGETALE | 5.75 m |

MATERA OVEST - RAMPA 1

SEZIONE N.: 7

QT. PROGETTO: 255,668

DIST.PROG.:120,000



| | | | | | | | | | | | | | |
|-------------------------|--------|--------|--------|--------|--------|--------|--------|--------|--------|--------|--------|--------|--------|
| QUOTE TERRENO | 255,82 | | | | 254,92 | 254,82 | 254,58 | 254,51 | 254,00 | 253,96 | | | |
| DIST.PARZIALI TERRENO | | 20,00 | | | 3,13 | 4,40 | 1,97 | 8,72 | 1,78 | | | | |
| QUOTE PROGETTO | | 255,27 | 256,12 | 256,15 | 255,97 | 256,02 | 255,95 | 255,67 | 255,53 | 255,48 | 255,64 | 255,61 | 254,73 |
| DIST. PARZIALI PROGETTO | | 1,28 | 1,17 | 1,00 | 4,00 | 1,94 | 1,17 | 1,33 | | | | | |

AREE

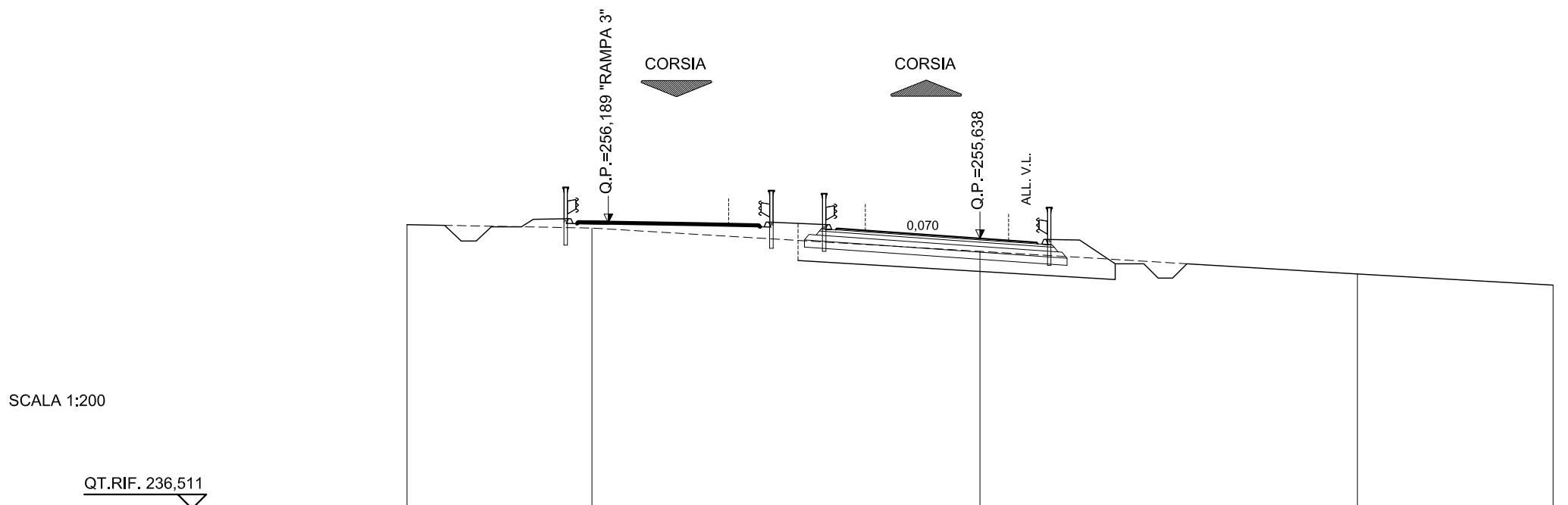
| | |
|------------------|---------------------|
| BONIFICO | 7.73 m ² |
| SCAVO | 0.71 m ² |
| RILEVATO | 0.38 m ² |
| TERRENO VEGETALE | 2.66 m |

MATERA OVEST - RAMPA 1

SEZIONE N.: 8

QT. PROGETTO: 255,638

DIST.PROG.: 140,000



SCALA 1:200

QT.RIF. 236,511

| | | | | | |
|-------------------------|--------|--------|--------|--------------------------------------|----------------------|
| QUOTE TERRENO | 256,12 | 256,00 | 255,19 | 254,40 | 254,01 |
| DIST.PARZIALI TERRENO | 6,46 | 13,54 | 13,17 | 6,83 | |
| QUOTE PROGETTO | | | 255,64 | 255,50 255,45 255,60 255,58 | 254,92 |
| DIST. PARZIALI PROGETTO | | | 1,00 | 4,00 | 1,98 1,17 0,99 |

AREE

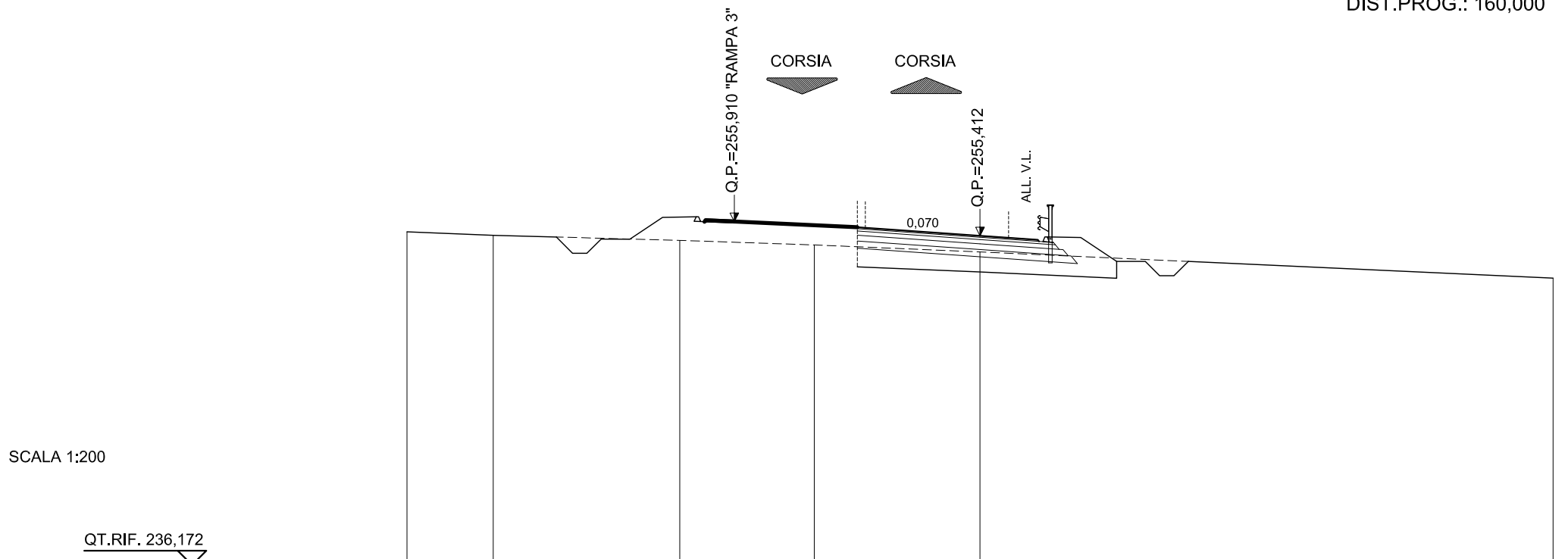
| | |
|------------------|---------------------|
| BONIFICO | 6.32 m ² |
| SCAVO | 0.65 m ² |
| RILEVATO | 0.00 m ² |
| TERRENO VEGETALE | 2.68 m |

MATERA OVEST - RAMPA 1

SEZIONE N.: 9

QT. PROGETTO: 255,412

DIST.PROG.: 160,000



SCALA 1:200

QT.RIF. 236,172

| | | | | | | | |
|-------------------------|--------|--------|--------|--------|--------|--------------------------------------|--------|
| QUOTE TERRENO | 255,55 | 255,43 | 255,25 | 255,09 | 254,85 | 253,94 | |
| DIST.PARZIALI TERRENO | 3,01 | 6,51 | 4,69 | 5,79 | 20,00 | | |
| QUOTE PROGETTO | | | | 255,69 | 255,41 | 255,27 255,22 255,38 255,35 | 254,64 |
| DIST. PARZIALI PROGETTO | | | | 4,00 | 2,02 | 1,17 1,07 | |

AREE

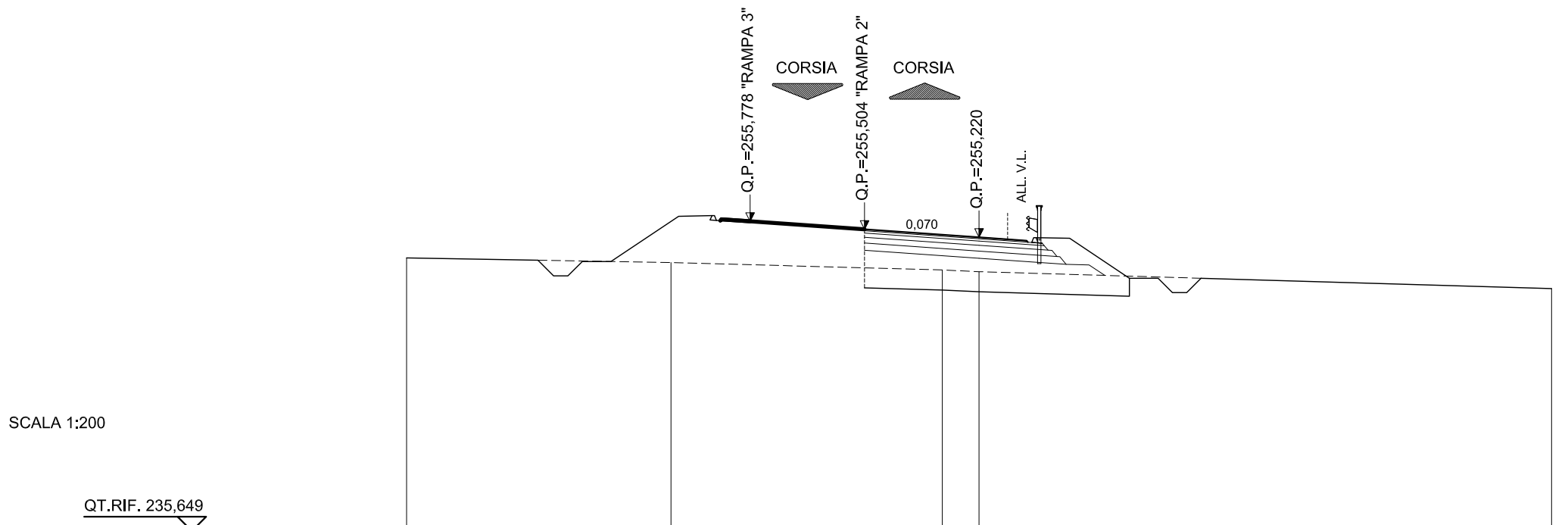
| | |
|------------------|---------------------|
| BONIFICO | 6.47 m ² |
| SCAVO | 0.60 m ² |
| RILEVATO | 3.75 m ² |
| TERRENO VEGETALE | 3.68 m |

MATERA OVEST - RAMPA 1

SEZIONE N.: 10

QT. PROGETTO: 255,220

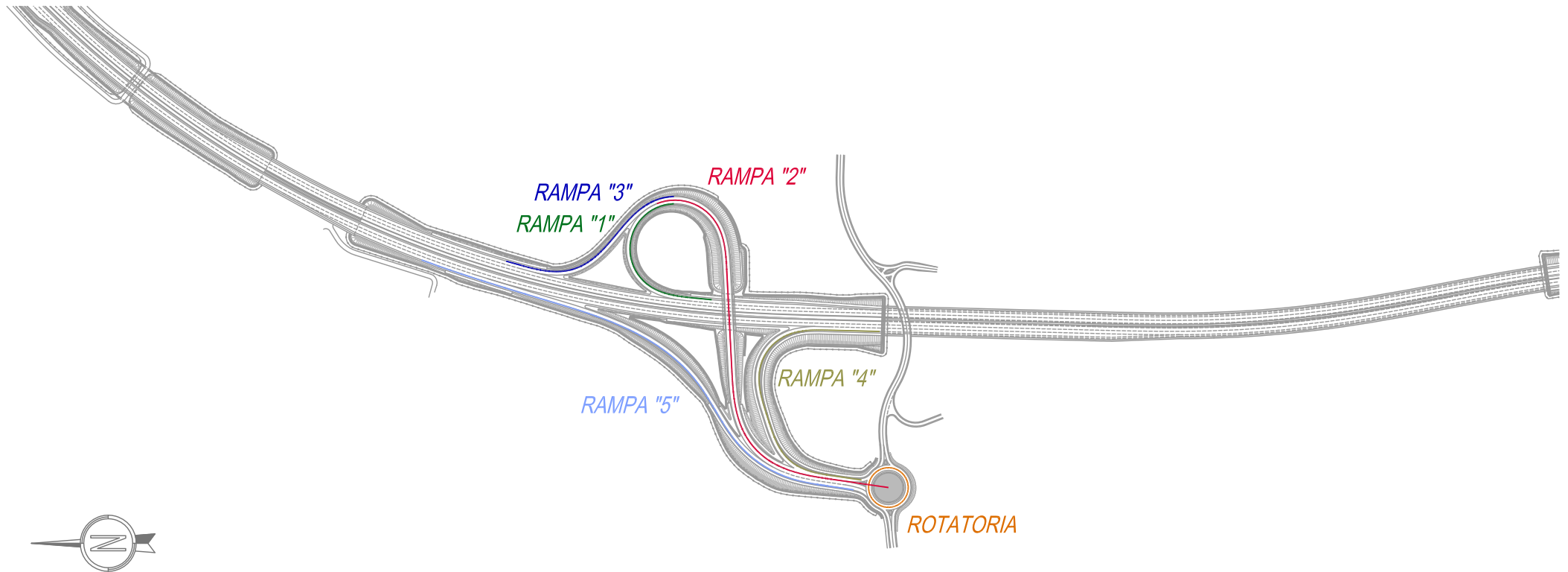
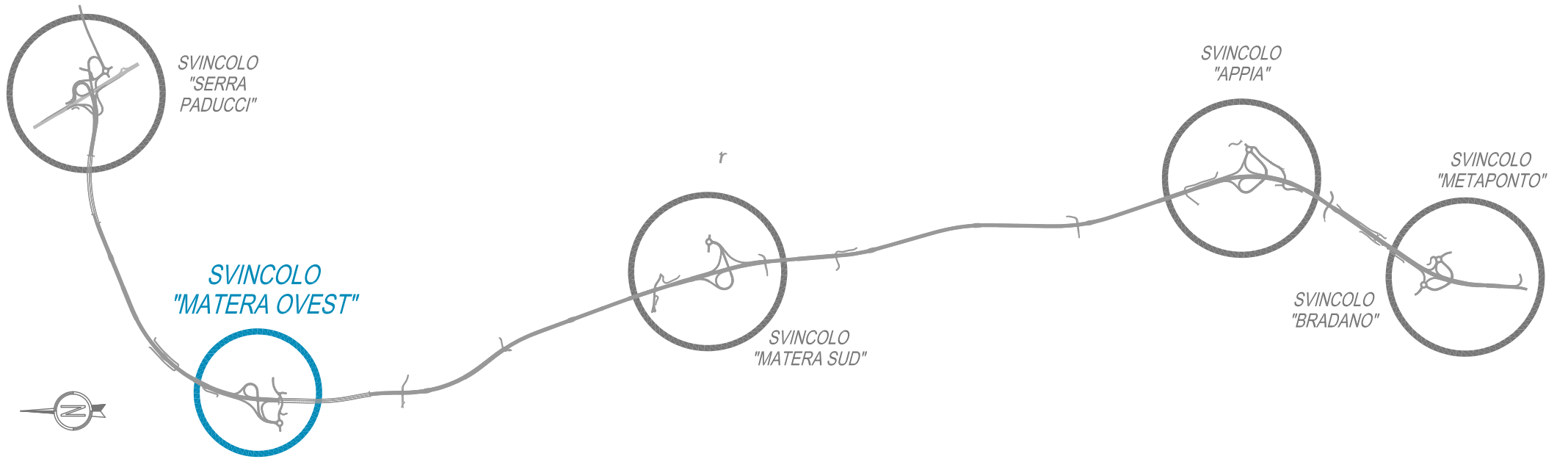
DIST.PROG.: 180,000



SCALA 1:200

QT.RIF. 235,649

| | | | | | |
|-------------------------|--------|--------|--------|--------|--------|
| QUOTE TERRENO | 254,50 | 254,34 | 254,08 | 254,02 | 253,43 |
| DIST.PARZIALI TERRENO | 9,24 | 9,48 | 1,29 | 20,00 | |
| QUOTE PROGETTO | | | | 255,19 | |
| DIST. PARZIALI PROGETTO | | | | | |



AREE

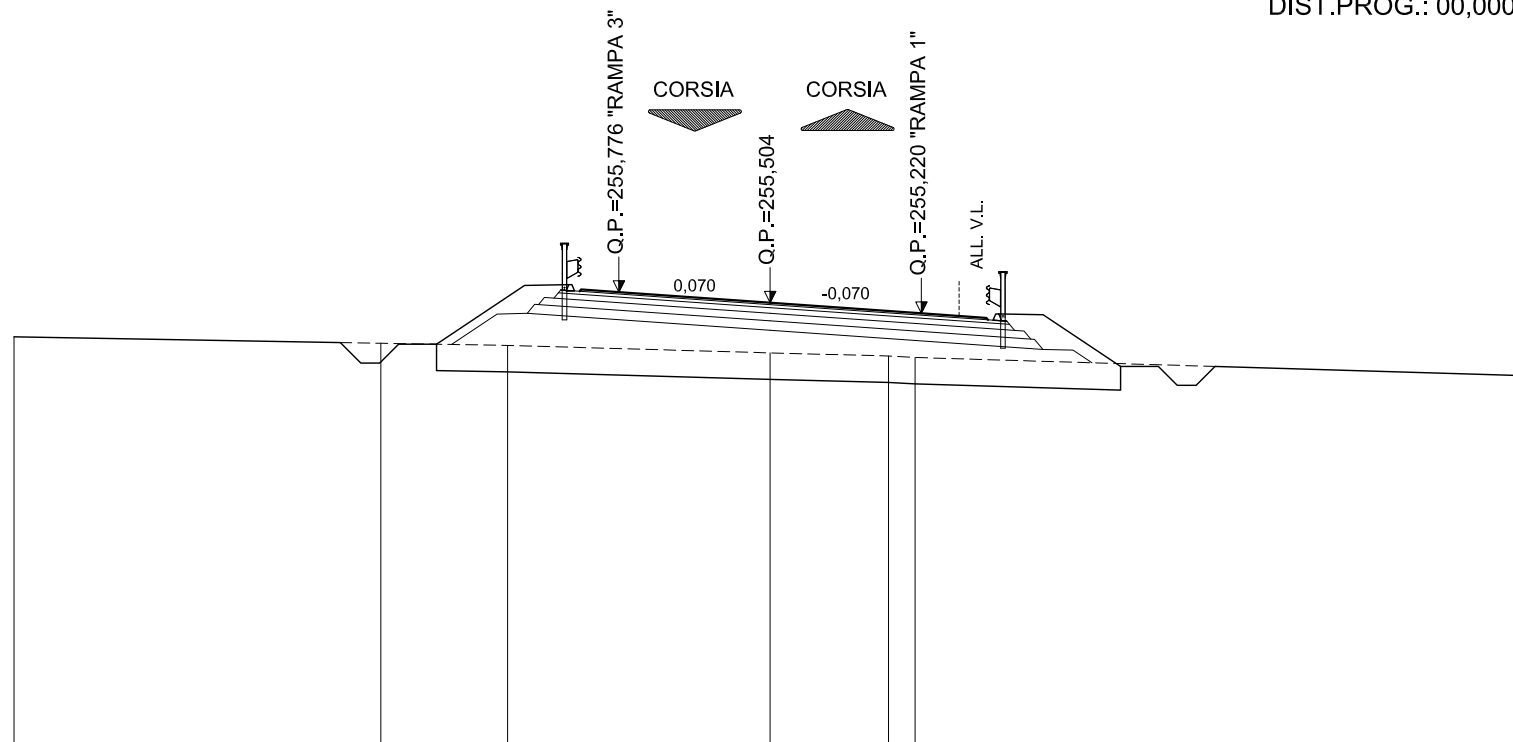
| | |
|------------------|---------------------|
| BONIFICO | 0.00 m ² |
| SCAVO | 0.00 m ² |
| RILEVATO | 0.00 m ² |
| TERRENO VEGETALE | 0.00 m |

MATERA OVEST - RAMPA 2

SEZIONE N.: 1

QT. PROGETTO: 255,504

DIST.PROG.: 00,000



SCALA 1:200

QT.RIF. 236,049

| | | | | | | | | | | | | |
|-------------------------|--------|--------|--------|--------|--------|--------|--------|--------|--------|--------|--------|--------|
| QUOTE TERRENO | 254,60 | 254,43 | 254,38 | 254,18 | 254,09 | 254,06 | 253,57 | | | | | |
| DIST.PARZIALI TERRENO | 9,70 | 3,36 | 6,94 | 3,13 | 0,70 | 16,17 | | | | | | |
| QUOTE PROGETTO | | 254,41 | 255,96 | 255,98 | 255,81 | 255,85 | 255,78 | 255,50 | 255,22 | 255,15 | 255,26 | 255,24 |
| DIST. PARZIALI PROGETTO | | 2,33 | 1,17 | 1,00 | 4,00 | 4,00 | 1,00 | 1,17 | | | | |

AREE

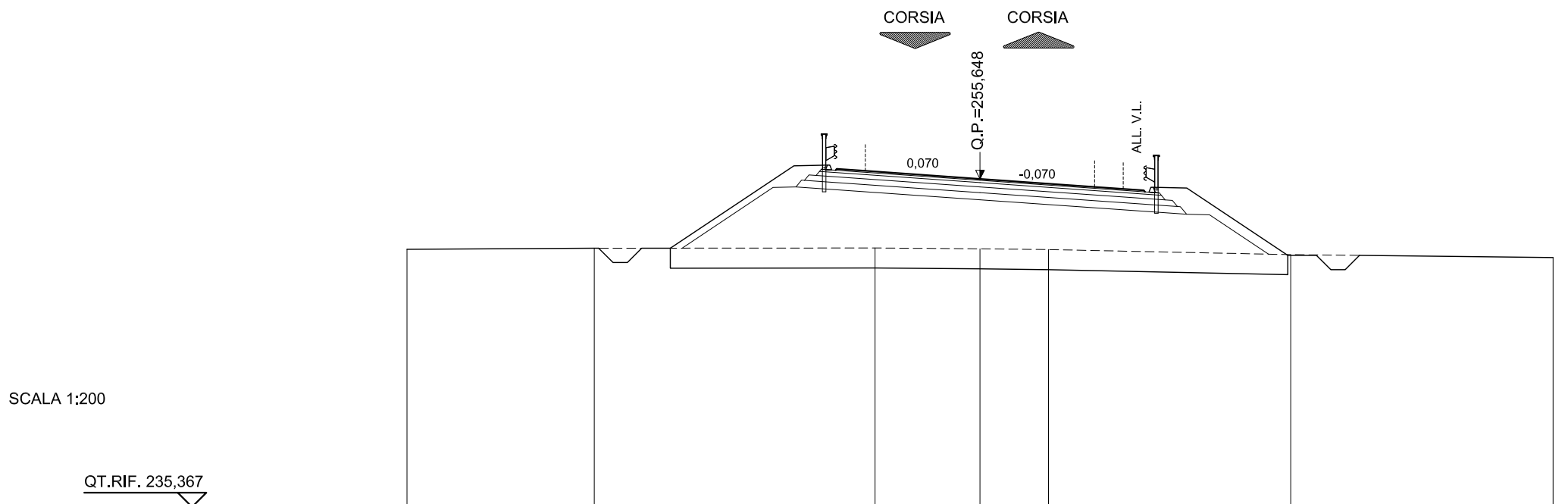
| | |
|------------------|----------------------|
| BONIFICO | 15.09 m ² |
| SCAVO | 1.04 m ² |
| RILEVATO | 30.71 m ² |
| TERRENO VEGETALE | 11.76 m |

MATERA OVEST - RAMPA 2

SEZIONE N.: 2

QT. PROGETTO: 255,648

DIST.PROG.: 20,000



SCALA 1:200

| | | | | | | | | | | | | | |
|-------------------------|--------|--------|--------|--------|--------|--------|--------|--------|--------|--------|--------|--------|--------|
| QUOTE TERRENO | 253,19 | 253,23 | 253,24 | 253,21 | 253,18 | 253,01 | 252,90 | | | | | | |
| DIST.PARZIALI TERRENO | 6,53 | 9,80 | 3,66 | 2,39 | 8,46 | 9,15 | | | | | | | |
| QUOTE PROGETTO | 253,23 | 256,11 | 256,13 | 255,95 | 256,00 | 255,93 | 255,65 | 255,37 | 255,25 | 255,20 | 255,35 | 255,33 | 253,01 |
| DIST. PARZIALI PROGETTO | 4,31 | 1,17 | 1,00 | 4,00 | 4,00 | 1,72 | 1,17 | 3,48 | | | | | |

AREE

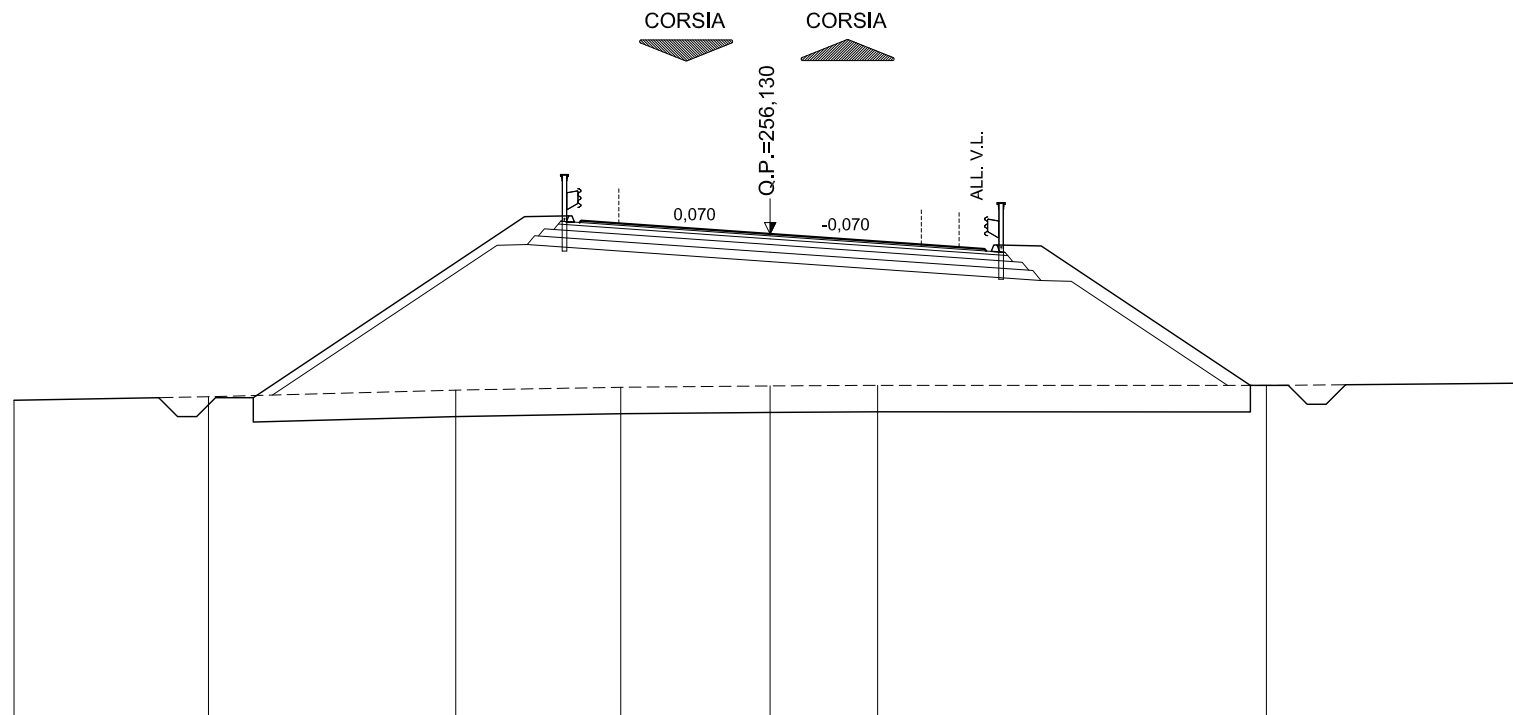
| | |
|------------------|----------------------|
| BONIFICO | 18.46 m ² |
| SCAVO | 1.08 m ² |
| RILEVATO | 66.70 m ² |
| TERRENO VEGETALE | 17.62 m |

MATERA OVEST - RAMPA 2

SEZIONE N.: 3

QT. PROGETTO: 256,130

DIST.PROG.: 40,000



SCALA 1:200

QT.RIF. 235,032

| | | | | | | | | | | | | | | |
|-------------------------|--------|--------|--------|--------|--------|--------|--------|--------|--------|--------|--------|--------|--------|--------|
| QUOTE TERRENO | 251,73 | 251,82 | 252,00 | 252,07 | 252,11 | 252,13 | 252,12 | 252,18 | | | | | | |
| DIST.PARZIALI TERRENO | 5,14 | 6,54 | 4,37 | 3,95 | 2,84 | 10,29 | 6,87 | | | | | | | |
| QUOTE PROGETTO | | 251,86 | 256,59 | 256,61 | 256,43 | 256,48 | 256,41 | 256,13 | 255,85 | 255,73 | 255,68 | 255,84 | 255,82 | 252,12 |
| DIST. PARZIALI PROGETTO | | 7,09 | 1,17 | 1,00 | 4,00 | 4,00 | 1,67 | 1,17 | 5,53 | | | | | |

AREE

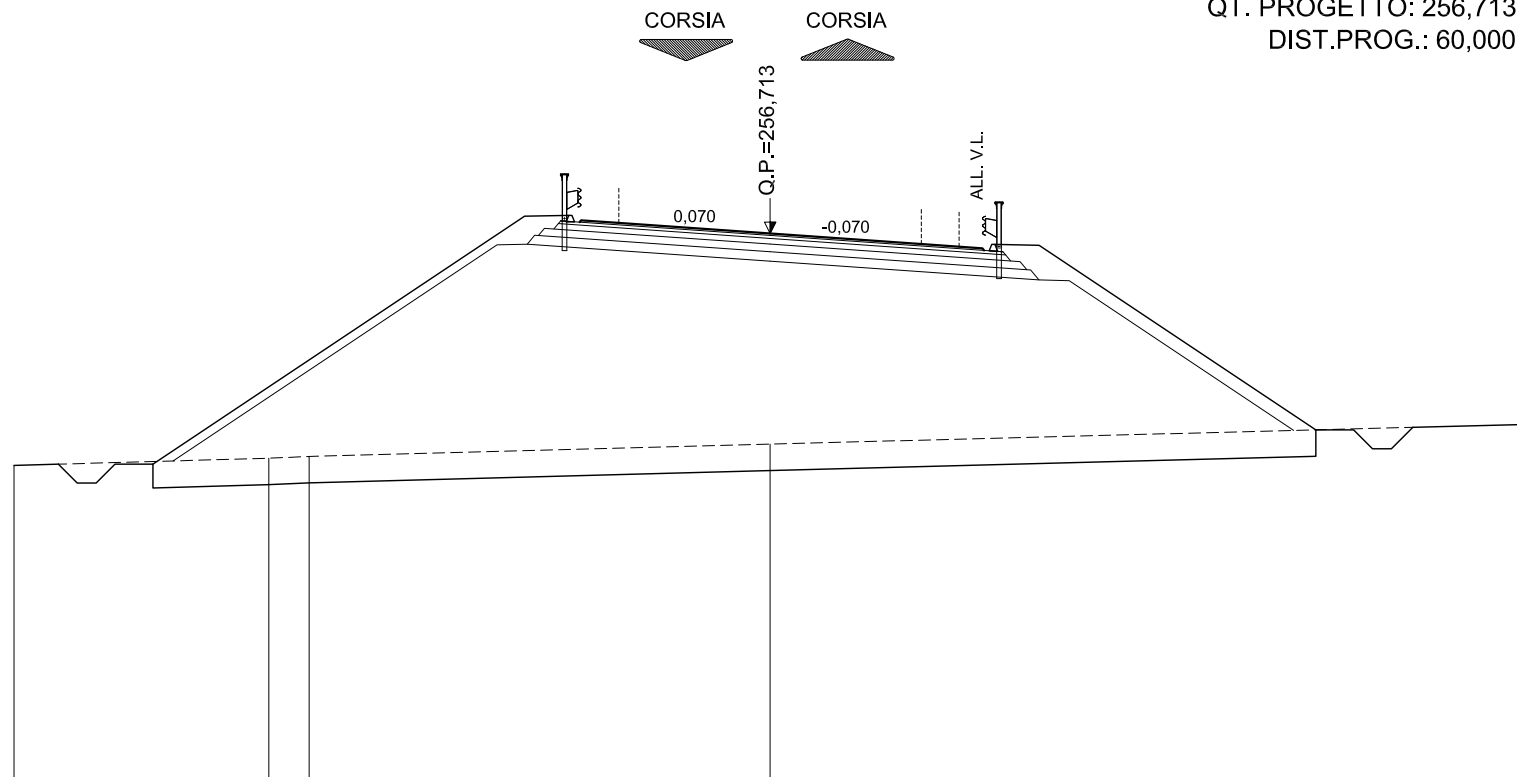
| | |
|------------------|-----------------------|
| BONIFICO | 21.53 m ² |
| SCAVO | 1.18 m ² |
| RILEVATO | 108.33 m ² |
| TERRENO VEGETALE | 22.96 m |

MATERA OVEST - RAMPA 2

SEZIONE N.: 4

QT. PROGETTO: 256,713

DIST.PROG.: 60,000



SCALA 1:200

QT.RIF. 234,738

| | | | | | | | | | | | | | |
|-------------------------|--------|--------|--------|--------|--------|--------|--------|--------|--------|--------|--------|--------|--------|
| QUOTE TERRENO | 250,58 | 250,77 | 250,82 | 251,14 | 251,67 | | | | | | | | |
| DIST.PARZIALI TERRENO | 6,74 | 1,07 | 12,19 | 20,00 | | | | | | | | | |
| QUOTE PROGETTO | 250,69 | 257,17 | 257,19 | 257,02 | 257,06 | 256,99 | 256,71 | 256,43 | 256,32 | 256,27 | 256,43 | 256,40 | 251,52 |
| DIST. PARZIALI PROGETTO | | 9,72 | 1,17 | 1,00 | 4,00 | 4,00 | 1,61 | 1,17 | 7,32 | | | | |

AREE

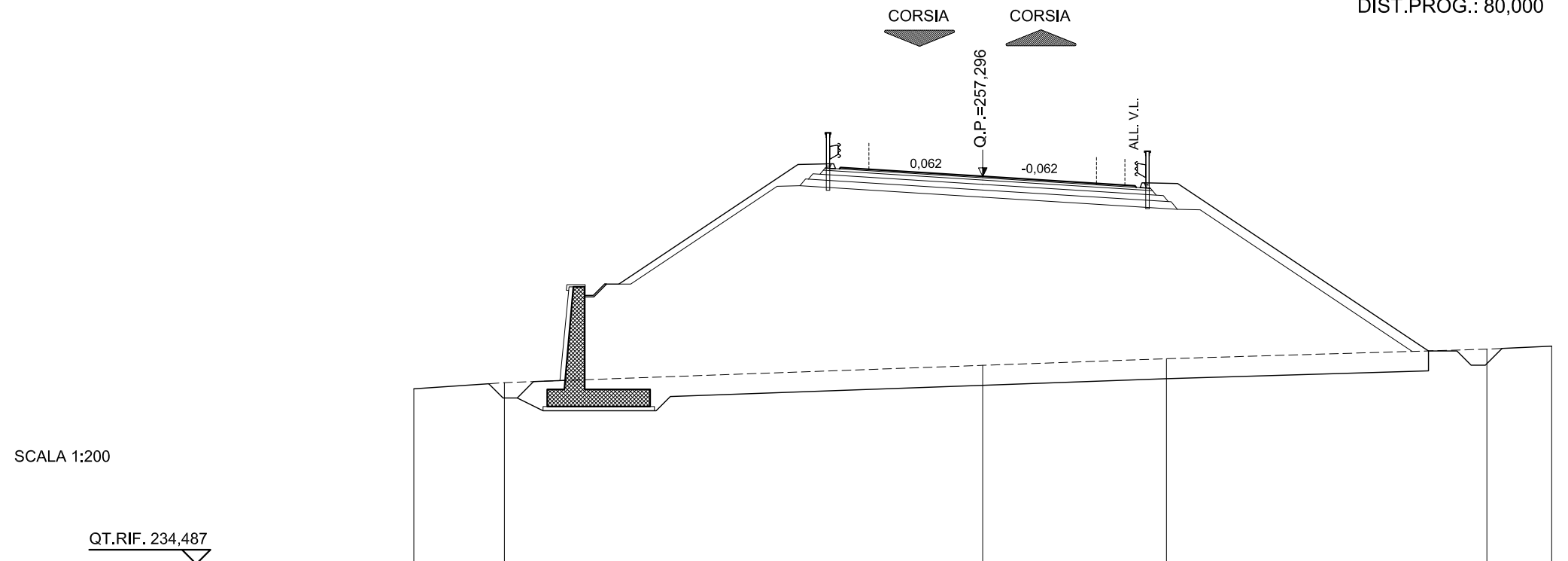
| | |
|------------------|------------------------|
| BONIFICO | 20,23 m ² |
| SCAVO | 5,03 m ² |
| RILEVATO | 137,41. m ² |
| TERRENO VEGETALE | 18,17 m |

MATERA OVEST - RAMPA 2

SEZIONE N.: 5

QT. PROGETTO: 257,296

DIST.PROG.: 80,000



SCALA 1:200

QT.RIF. 234,487

| | | | | | | | | | | | | | | | | |
|-------------------------|--------|--------|--------|------|--------|--------|--------|--------|--------|--------|--------|--------|--------|--------|--------|--------|
| QUOTE TERRENO | 249,83 | 250,05 | | | 250,66 | | 250,89 | | 251,23 | 251,33 | | | | | | |
| DIST.PARZIALI TERRENO | 3,19 | | 16,81 | | 6,46 | | 11,26 | | 2,28 | | | | | | | |
| QUOTE PROGETTO | 250,04 | 252,71 | 252,71 | | 257,71 | 257,74 | 257,56 | 257,61 | 257,55 | 257,30 | 257,05 | 256,96 | 256,91 | 257,07 | 257,05 | 251,16 |
| DIST. PARZIALI PROGETTO | 4,01 | 2,00 | 7,50 | 1,17 | 1,00 | 4,00 | 4,00 | 1,35 | 1,17 | 8,82 | | | | | | |

AREE

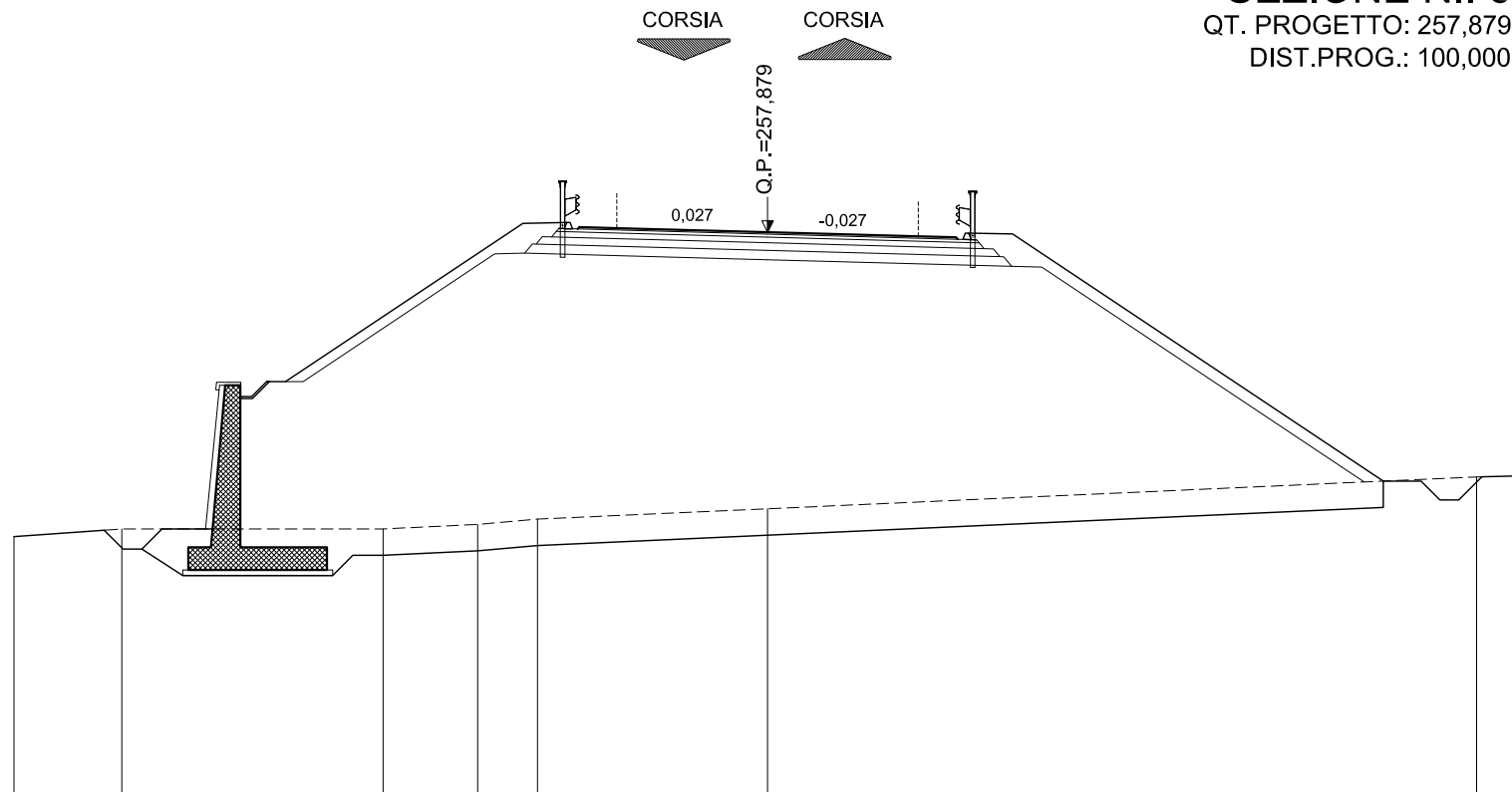
| | |
|------------------|-----------------------|
| BONIFICO | 20,94 m ² |
| SCAVO | 5,64 m ² |
| RILEVATO | 156,62 m ² |
| TERRENO VEGETALE | 19,40 m |

MATERA OVEST - RAMPA 2

SEZIONE N.: 6

QT. PROGETTO: 257,879

DIST.PROG.: 100,000



SCALA 1:200

QT.RIF. 234,818

| | | | | | | | | | | | | | | | |
|-------------------------|--------|--------|--------|--------|--------|--------|--------|--------|--------|--------|--------|--------|--------|--------|--------|
| QUOTE TERRENO | 249,80 | 250,00 | 250,00 | 250,12 | 250,26 | 250,54 | 251,38 | 251,41 | | | | | | | |
| DIST.PARZIALI TERRENO | 2,86 | 6,93 | 2,51 | 1,59 | 6,11 | 18,82 | 1,18 | | | | | | | | |
| QUOTE PROGETTO | 250,44 | 253,11 | 253,11 | 258,11 | 258,14 | 257,97 | 258,01 | 257,99 | 257,88 | 257,77 | 257,74 | 257,69 | 257,86 | 257,83 | 251,27 |
| DIST. PARZIALI PROGETTO | 4,01 | 2,00 | 7,50 | 1,17 | 1,00 | 4,00 | 4,00 | 1,00 | 1,17 | 9,84 | | | | | |

AREE

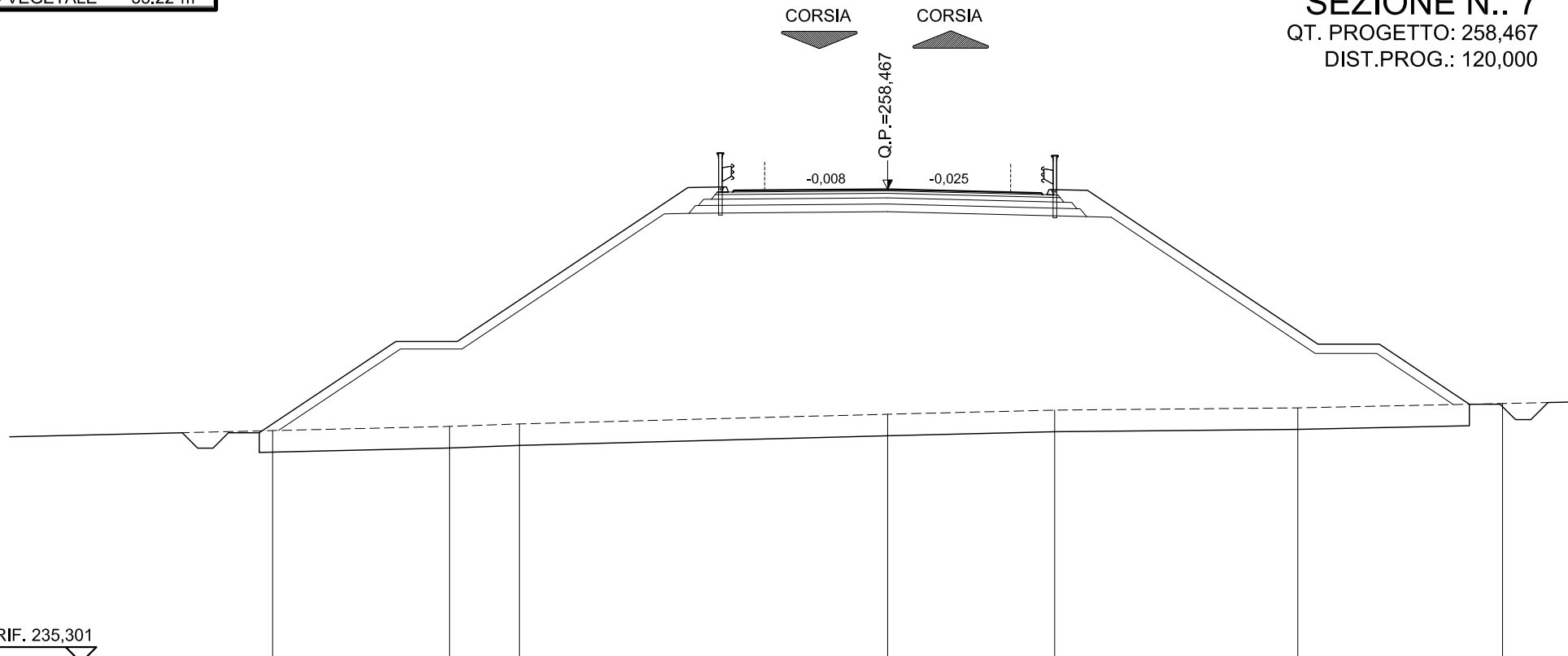
| | |
|------------------|-----------------------|
| BONIFICO | 27,55 m ² |
| SCAVO | 1,14 m ² |
| RILEVATO | 167,38 m ² |
| TERRENO VEGETALE | 33,22 m |

MATERA OVEST - RAMPA 2

SEZIONE N.: 7

QT. PROGETTO: 258,467

DIST.PROG.: 120,000



SCALA 1:200

QT.RIF. 235,301

| | | | | | | | |
|-------------------------|--------|--------|--------|--------|--------|--------|--------|
| QUOTE TERRENO | 250,62 | 250,76 | 250,84 | 251,16 | 251,29 | 251,36 | 251,50 |
| DIST.PARZIALI TERRENO | 5,75 | 2,27 | 11,98 | 5,43 | 7,91 | 6,66 | |
| QUOTE PROGETTO | 250,85 | 253,52 | 253,52 | 258,52 | 258,37 | 253,43 | 251,48 |
| DIST. PARZIALI PROGETTO | 4,01 | 2,00 | 7,50 | 1,17 | 1,00 | 4,00 | 4,00 |
| | | | | 258,54 | 258,34 | 253,43 | 251,48 |
| | | | | 258,38 | 258,29 | 253,43 | 251,48 |
| | | | | 258,43 | 258,46 | 253,43 | 251,48 |
| | | | | 258,43 | 258,43 | 253,43 | 251,48 |

AREE

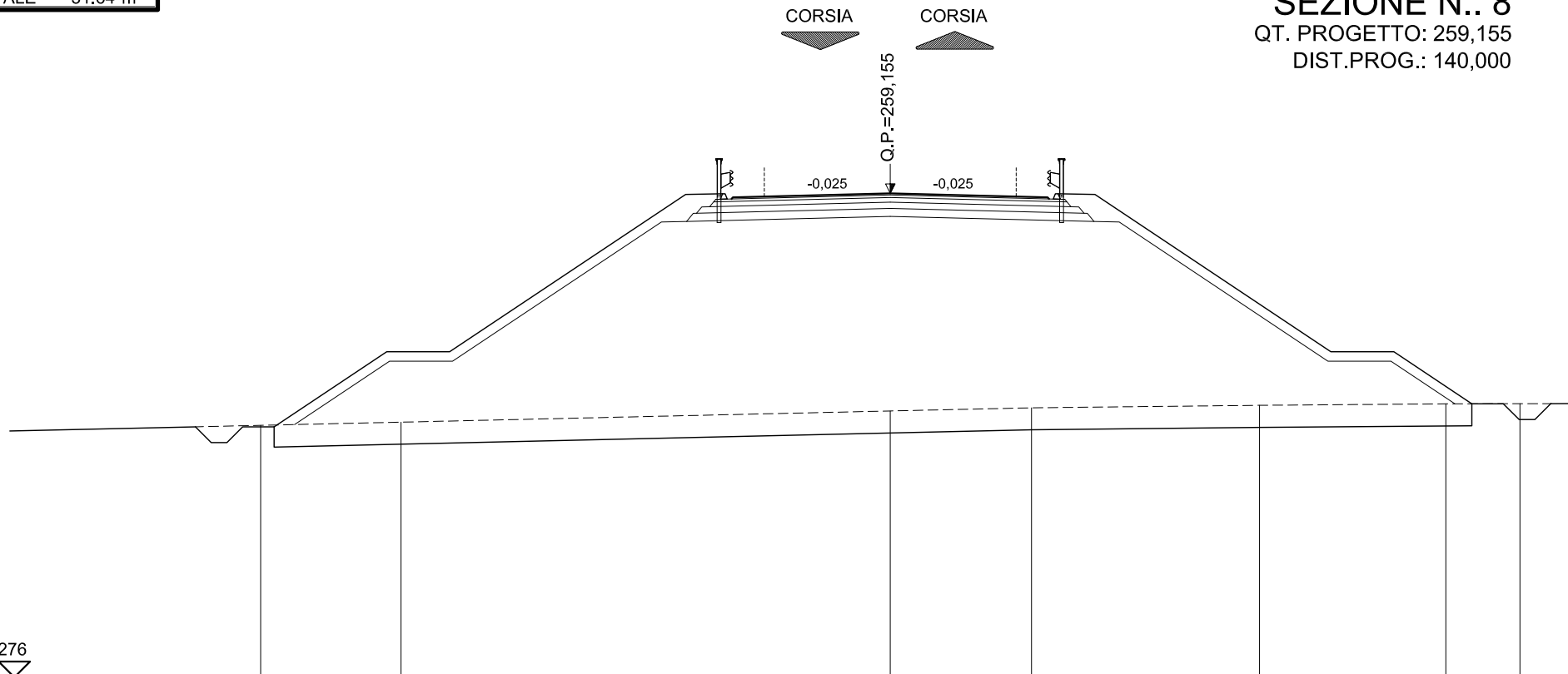
| | |
|------------------|-----------------------|
| BONIFICO | 26.64 m ² |
| SCAVO | 1.08 m ² |
| RILEVATO | 150.43 m ² |
| TERRENO VEGETALE | 31.64 m |

MATERA OVEST - RAMPA 2

SEZIONE N.: 8

QT. PROGETTO: 259,155

DIST.PROG.: 140,000



SCALA 1:200

QT.RIF. 236,276

| | | | | | | | | | | | | | | | |
|-------------------------|--------|--------|--------|--------|--------|--------|--------|--------|--------|--------|--------|--------|--------|--------|--------|
| QUOTE TERRENO | 251,78 | 251,88 | | 252,24 | 252,34 | 252,42 | 252,47 | 252,47 | | | | | | | |
| DIST.PARZIALI TERRENO | | 4,46 | 15,54 | 4,48 | 7,24 | 5,92 | 2,35 | | | | | | | | |
| QUOTE PROGETTO | 251,79 | 254,12 | 254,12 | 259,12 | 259,14 | 258,98 | 259,03 | 259,06 | 259,16 | 259,06 | 259,03 | 258,98 | 259,14 | 259,12 | 252,46 |
| DIST. PARZIALI PROGETTO | | 3,49 | 2,00 | 7,50 | 1,17 | 1,00 | 4,00 | 4,00 | 1,00 | 1,17 | 9,99 | | | | |

AREE

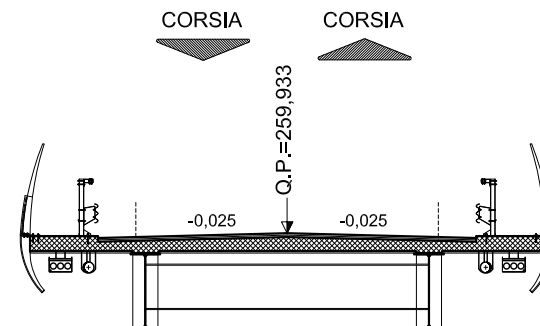
| | |
|------------------|---------------------|
| BONIFICO | 0.00 m ² |
| SCAVO | 0.00 m ² |
| RILEVATO | 0.00 m ² |
| TERRENO VEGETALE | 0.00 m |

MATERA OVEST - RAMPA 2

SEZIONE N.: 9


QT. PROGETTO: 259,933

DIST.PROG.: 160,000



SCALA 1:200

QT.RIF. 237,394



| | | | | | | | | | | | | | | | |
|-------------------------|--------|--------|------|--------|--------|--------|--------|--------|--------|--------|--------|--------|--------|--------|--------|
| QUOTE TERRENO | 253,14 | 253,22 | | 253,38 | 253,40 | 253,42 | 253,44 | 253,46 | 253,47 | 253,50 | 253,57 | 253,58 | 253,59 | 253,62 | 253,66 |
| DIST.PARZIALI TERRENO | 2,19 | 6,16 | 2,15 | 1,00 | 2,50 | 0,90 | 2,36 | 2,74 | 4,89 | 0,78 | 3,27 | 6,65 | 4,40 | | |
| QUOTE PROGETTO | | | | | | | 259,81 | 259,83 | 259,93 | | 259,83 | 259,81 | | | |
| DIST. PARZIALI PROGETTO | | | | | | | 1,00 | 4,00 | 4,00 | | 1,00 | | | | |

AREE

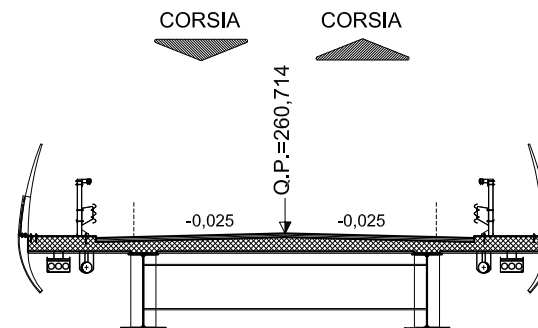
| | |
|------------------|---------------------|
| BONIFICO | 0.00 m ² |
| SCAVO | 0.00 m ² |
| RILEVATO | 0.00 m ² |
| TERRENO VEGETALE | 0.00 m |

MATERA OVEST - RAMPA 2

SEZIONE N.: 10

QT. PROGETTO: 260,714

DIST.PROG.: 180,000



SCALA 1:200

QT.RIF. 238,387

| | | | | | | | | | | | | | | |
|-------------------------|--------|--------|--------|--------|--------|--------|--------|--------|--------|--------|--------|--------|--------|--------|
| | | | | | | | | | | | | | | |
| QUOTE TERRENO | 254,39 | 254,45 | | | | | 254,54 | | | | | 254,87 | 254,90 | |
| DIST.PARZIALI TERRENO | 3,12 | 16,88 | | | | 17,48 | | | | 2,52 | | | | |
| QUOTE PROGETTO | 254,46 | | 260,68 | 260,70 | 260,54 | 260,59 | 260,61 | 260,71 | 260,61 | 260,59 | 260,54 | 260,70 | 260,68 | 254,83 |
| DIST. PARZIALI PROGETTO | | | 9,33 | 1,17 | 1,00 | 4,00 | 4,00 | 1,00 | 1,17 | 8,77 | | | | |

AREE

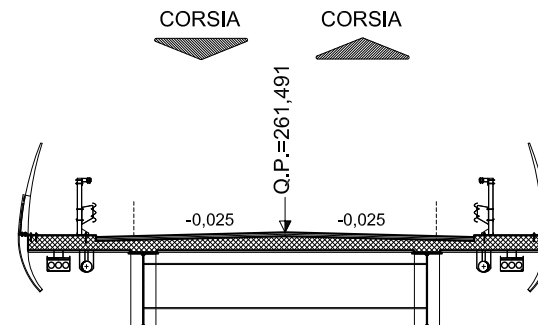
| | |
|------------------|---------------------|
| BONIFICO | 0.00 m ² |
| SCAVO | 0.00 m ² |
| RILEVATO | 0.00 m ² |
| TERRENO VEGETALE | 0.00 m |

MATERA OVEST - RAMPA 2

SEZIONE N.: 11

QT. PROGETTO: 261,491

DIST.PROG.: 200,000



SCALA 1:200

QT.RIF. 239,314

| | | | | | | | | | | | | | | | |
|-------------------------|--------|--------|--------|--------|--------|--------------------------------------|--------|--------|--------|--------------------------------------|--------|--------|--------|------|--------|
| | | | | | | | | | | | | | | | |
| QUOTE TERRENO | 255,45 | | 255,64 | | 255,66 | | 255,76 | | 255,94 | | 256,03 | | 256,15 | | 256,22 |
| DIST.PARZIALI TERRENO | | 9,91 | | 4,29 | | 5,80 | | 9,97 | | 3,33 | | 3,41 | | 3,29 | |
| QUOTE PROGETTO | | 255,54 | | 261,46 | | 261,48 261,32 261,37 261,39 | | 261,49 | | 261,39 261,37 261,32 261,48 | | 256,08 | | | |
| DIST. PARZIALI PROGETTO | | | | 8,88 | | 1,17 1,00 | | 4,00 | | 4,00 1,00 | | 8,07 | | | |

AREE

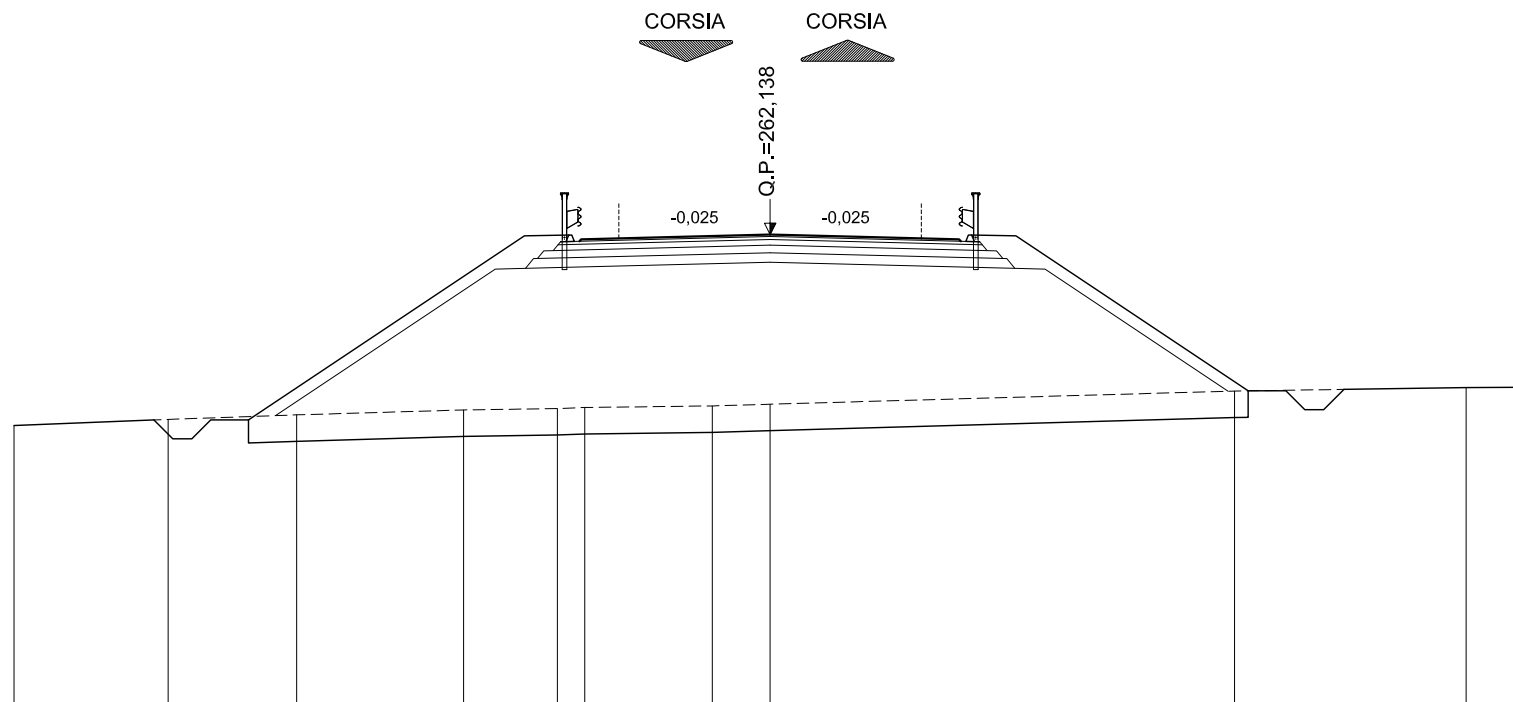
| | |
|------------------|----------------------|
| BONIFICO | 18,50 m ² |
| SCAVO | 1,17 m ² |
| RILEVATO | 72,02 m ² |
| TERRENO VEGETALE | 18,49 m |

MATERA OVEST - RAMPA 2

SEZIONE N.: 12

QT. PROGETTO: 262,138

DIST.PROG.: 220,000



SCALA 1:200

QT.RIF. 240,535

| | | | | | | | | | | | | | |
|-------------------------|--------|--------|--------|--------|--------|--------|--------|--------|--------|--------|--------|--------|--------|
| QUOTE TERRENO | 257,09 | 257,25 | 257,37 | 257,50 | 257,54 | 257,56 | 257,61 | 257,65 | 258,00 | 258,09 | 258,10 | | |
| DIST.PARZIALI TERRENO | 4,08 | 3,40 | 4,41 | 2,48 | 0,72 | 3,37 | 1,53 | 12,28 | 6,12 | 1,59 | | | |
| QUOTE PROGETTO | | 257,33 | | 262,10 | 262,13 | 261,96 | 262,01 | 262,04 | 262,01 | 261,96 | 262,13 | 262,10 | 258,01 |
| DIST. PARZIALI PROGETTO | | | 7,16 | 1,17 | 1,00 | 4,00 | 4,00 | 1,00 | 1,17 | 6,14 | | | |

AREE

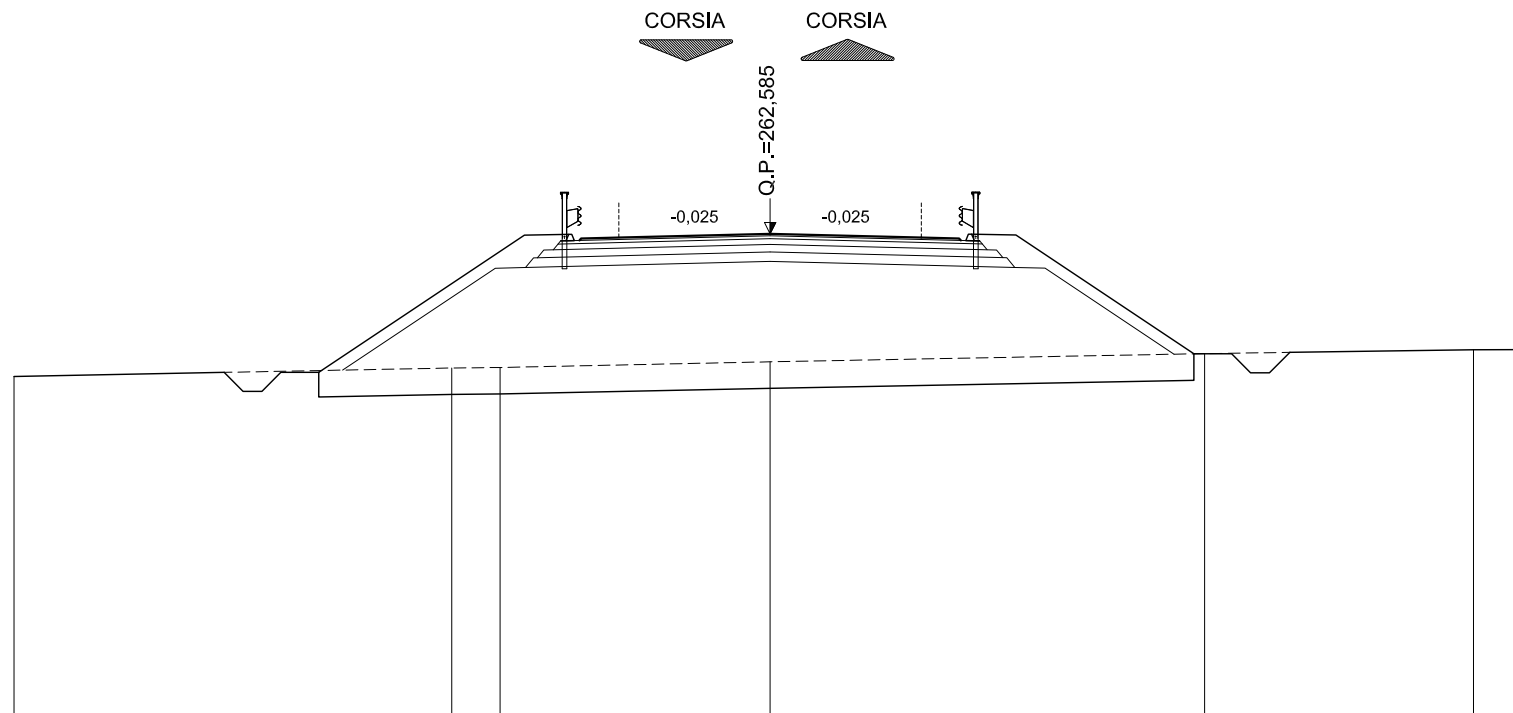
| | |
|------------------|----------------------|
| BONIFICO | 16.20 m ² |
| SCAVO | 1.11 m ² |
| RILEVATO | 46.63 m ² |
| TERRENO VEGETALE | 14.54 m |

MATERA OVEST - RAMPA 2

SEZIONE N.: 13

QT. PROGETTO: 262,585

DIST.PROG.: 240,000



SCALA 1:200

QT.RIF. 241,003

| | | | | | | | |
|-------------------------|--------|--------|--------|--------|--------|--------|--------|
| QUOTE TERRENO | 258,81 | 259,04 | 259,05 | 259,20 | 259,42 | 259,52 | 259,52 |
| DIST.PARZIALI TERRENO | 11,58 | 1,28 | 7,14 | 11,49 | 7,11 | 1,40 | |
| QUOTE PROGETTO | 258,97 | 262,55 | 262,57 | 262,58 | 262,49 | 262,46 | 262,41 |
| DIST. PARZIALI PROGETTO | 5,37 | 1,17 | 1,00 | 4,00 | 4,00 | 1,00 | 1,17 |
| | | | | | | | 4,71 |

AREE

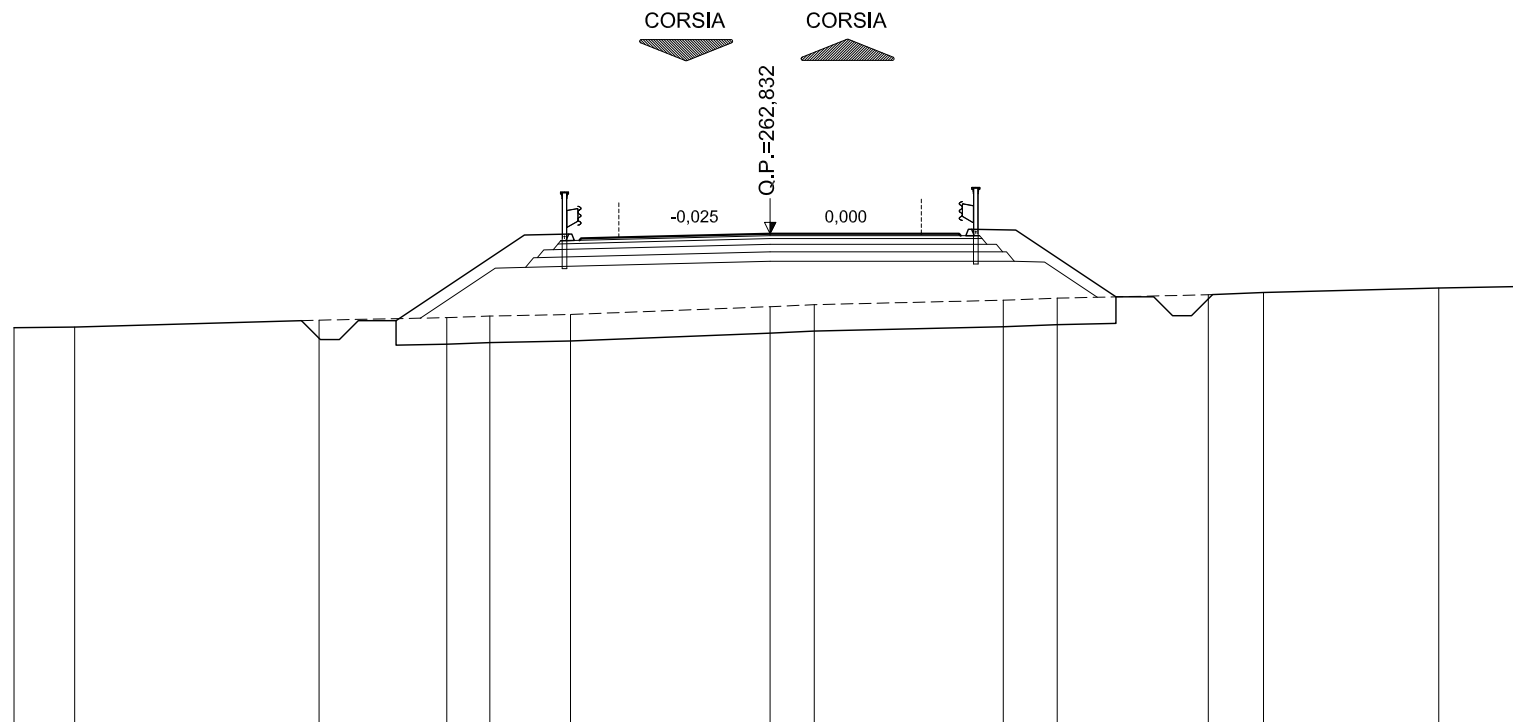
| | |
|------------------|----------------------|
| BONIFICO | 13.33 m ² |
| SCAVO | 1.14 m ² |
| RILEVATO | 18.90 m ² |
| TERRENO VEGETALE | 9.60 m |

MATERA OVEST - RAMPA 2

SEZIONE N.: 14

QT. PROGETTO: 262,832

DIST.PROG.: 260,000



SCALA 1:200

QT.RIF. 241,410

| | | | | | | | | | | | | | | | | | | | | | |
|-------------------------|--------|--------|------|--------|------|--------|--------|--------|--------|--------|--------|--|--------|--------|--------|--------|--------|--|--------|--------|--|
| QUOTE TERRENO | 260,35 | 260,36 | | 260,54 | | 260,61 | 260,65 | 260,70 | | 260,90 | 260,95 | | 261,07 | 261,13 | | 261,22 | 261,28 | | 261,40 | 261,44 | |
| DIST.PARZIALI TERRENO | 1,60 | | 6,46 | | 3,38 | 1,14 | 2,13 | | 5,28 | | 1,17 | | 5,00 | | 1,43 | 3,99 | 1,46 | | 4,64 | 2,31 | |
| QUOTE PROGETTO | | | | 260,59 | | 262,80 | 262,82 | 262,66 | 262,71 | 262,73 | 262,83 | | 262,83 | 262,83 | 262,78 | 262,95 | 262,93 | | 261,16 | | |
| DIST. PARZIALI PROGETTO | | | | | | 3,31 | 1,17 | 1,00 | 4,00 | | 4,00 | | 1,00 | 1,17 | 2,65 | | | | | | |

AREE

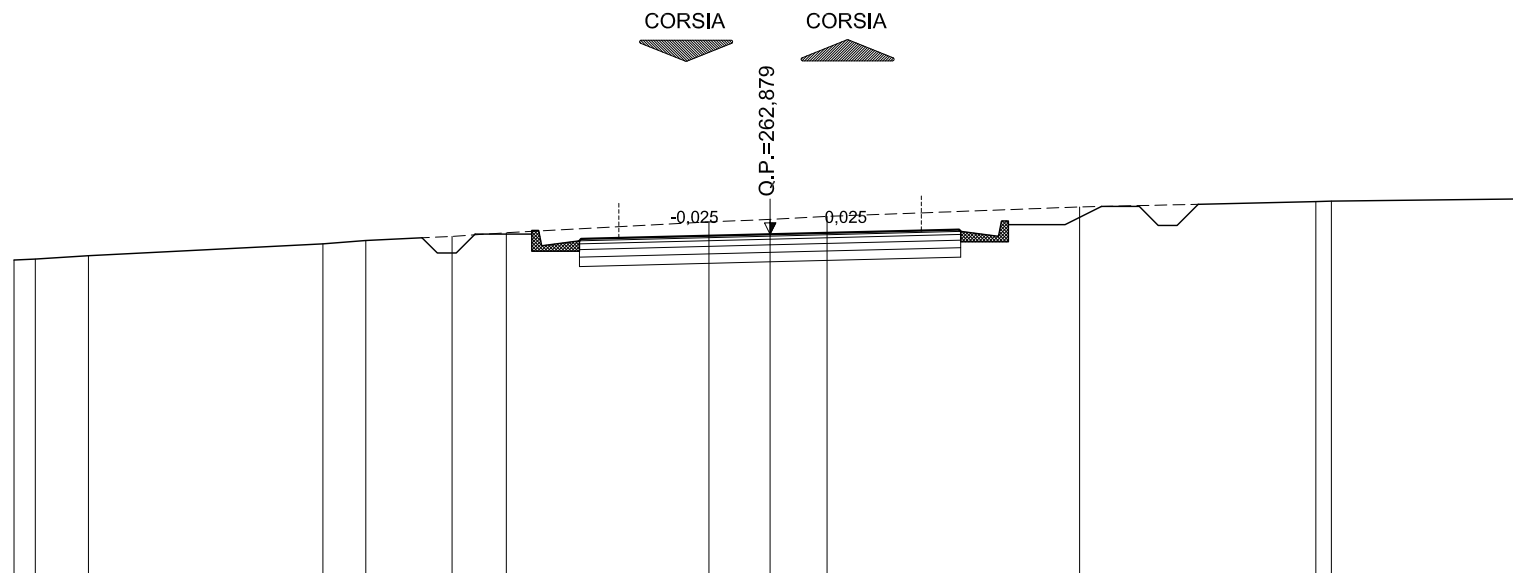
| | |
|------------------|----------------------|
| BONIFICO | 0.00 m ² |
| SCAVO | 15.45 m ² |
| RILEVATO | 0.00 m ² |
| TERRENO VEGETALE | 0.00 m |

MATERA OVEST - RAMPA 2

SEZIONE N.: 15

QT. PROGETTO: 262,879

DIST.PROG.: 280,000



SCALA 1:200

QT.RIF. 242,194

| | | | | | | | | | | | | | |
|-------------------------|------------------|--------|--|------------------|------------------|--|----------------------------|--------------|------|----------------------------|--|------------------|--------|
| QUOTE TERRENO | 262,20 262,22 | 262,31 | | 262,62 262,71 | 262,82 262,92 | | 263,21 263,27 | 263,35 | | 263,60 | | 263,74 263,76 | 263,81 |
| DIST.PARZIALI TERRENO | 0,56 1,41 | 6,20 | | 1,14 2,28 | 1,43 | | 5,36 | 1,62 1,51 | 6,68 | 6,25 | | 5,15 | |
| QUOTE PROGETTO | | | | 262,78 263,51 | | | 262,70 262,75 262,78 | 262,88 | | 262,98 263,00 262,95 | | 263,76 263,60 | |
| DIST. PARZIALI PROGETTO | | | | 1,46 2,76 | | | 1,00 | 4,00 | 4,00 | 1,00 2,76 | | | |

AREE

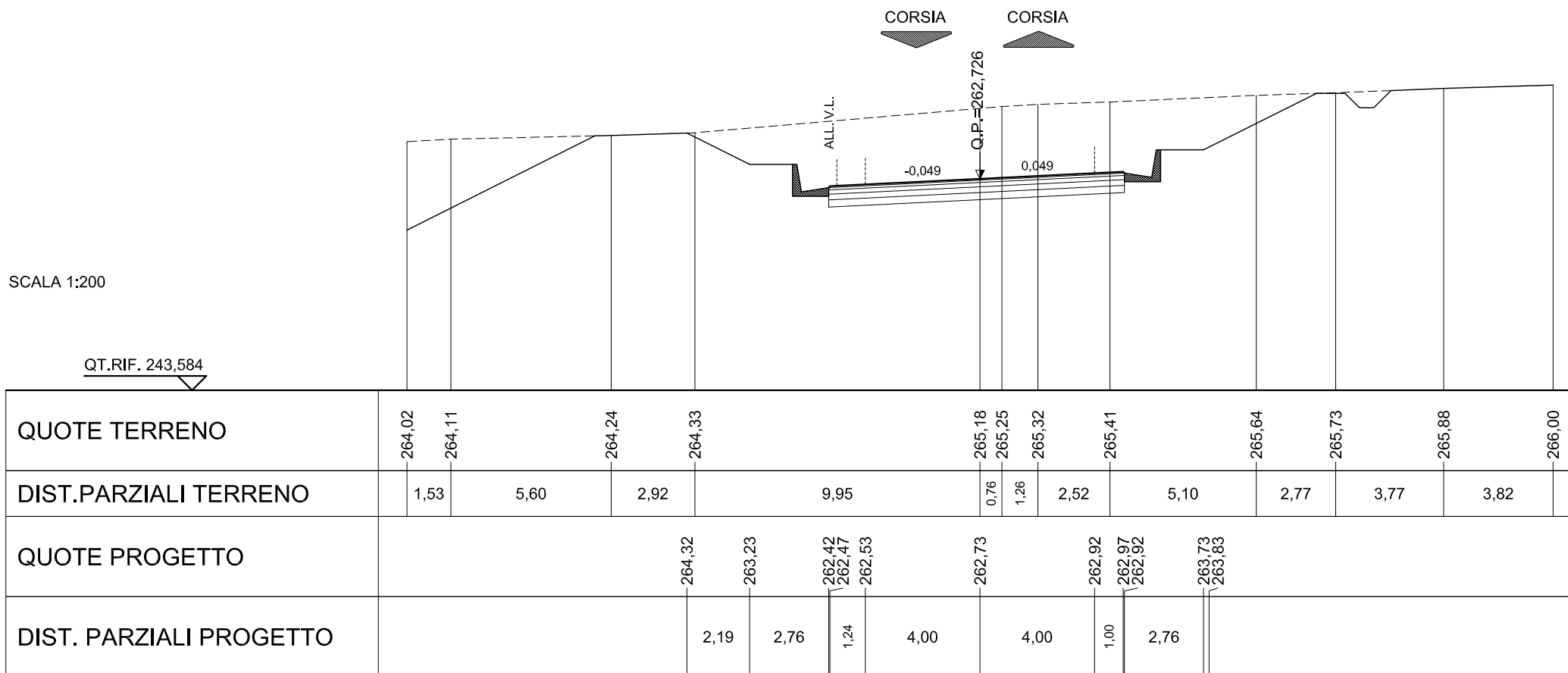
| | |
|------------------|----------------------|
| BONIFICO | 0.00 m ² |
| SCAVO | 51.69 m ² |
| RILEVATO | 0.00 m ² |
| TERRENO VEGETALE | 0.00 m |

MATERA OVEST - RAMPA 2

SEZIONE N.: 16

QT. PROGETTO: 262,726

DIST.PROG.: 300,000



AREE

| | |
|------------------|----------------------|
| BONIFICO | 0.00 m ² |
| SCAVO | 74.97 m ² |
| RILEVATO | 0.00 m ² |
| TERRENO VEGETALE | 0.00 m |

MATERA OVEST - RAMPA 2

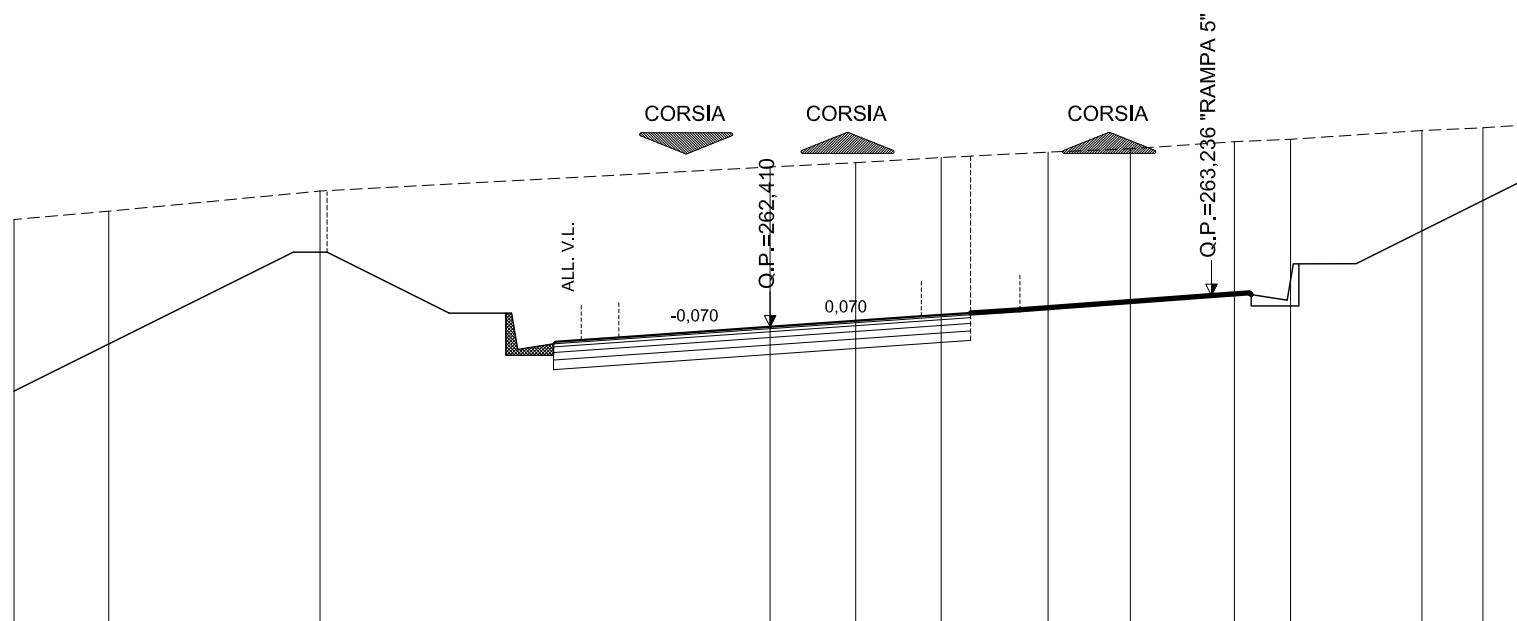
SEZIONE N.: 17

QT. PROGETTO: 262,410

DIST.PROG.: 320,000

SCALA 1:200

QT.RIF. 244,350



| | | | | | | | | | | | | | | |
|-------------------------|--------|--------|--------|-------|--------|------------------|--------|--------|--------|--------|--------|--------|--------|--------|
| QUOTE TERRENO | 265,25 | 265,47 | 266,00 | | 266,64 | 266,75 | 266,89 | 267,03 | 267,12 | 267,31 | 267,37 | 267,60 | 267,68 | 267,75 |
| DIST.PARZIALI TERRENO | 2,51 | 5,59 | | 11,90 | | 2,26 | 2,26 | 2,83 | 2,17 | 2,75 | 1,49 | 3,47 | 1,61 | 1,15 |
| QUOTE PROGETTO | | | 265,76 | | 262,77 | 261,96 262,01 | 262,13 | | 262,41 | | 262,69 | 262,82 | | |
| DIST. PARZIALI PROGETTO | | | 5,97 | | 2,76 | 1,68 | 4,00 | | 4,00 | | 1,80 | | | |

AREE

| | |
|------------------|----------------------|
| BONIFICO | 0.00 m ² |
| SCAVO | 85.33 m ² |
| RILEVATO | 0.00 m ² |
| TERRENO VEGETALE | 0.00 m |

MATERA OVEST - RAMPA 2

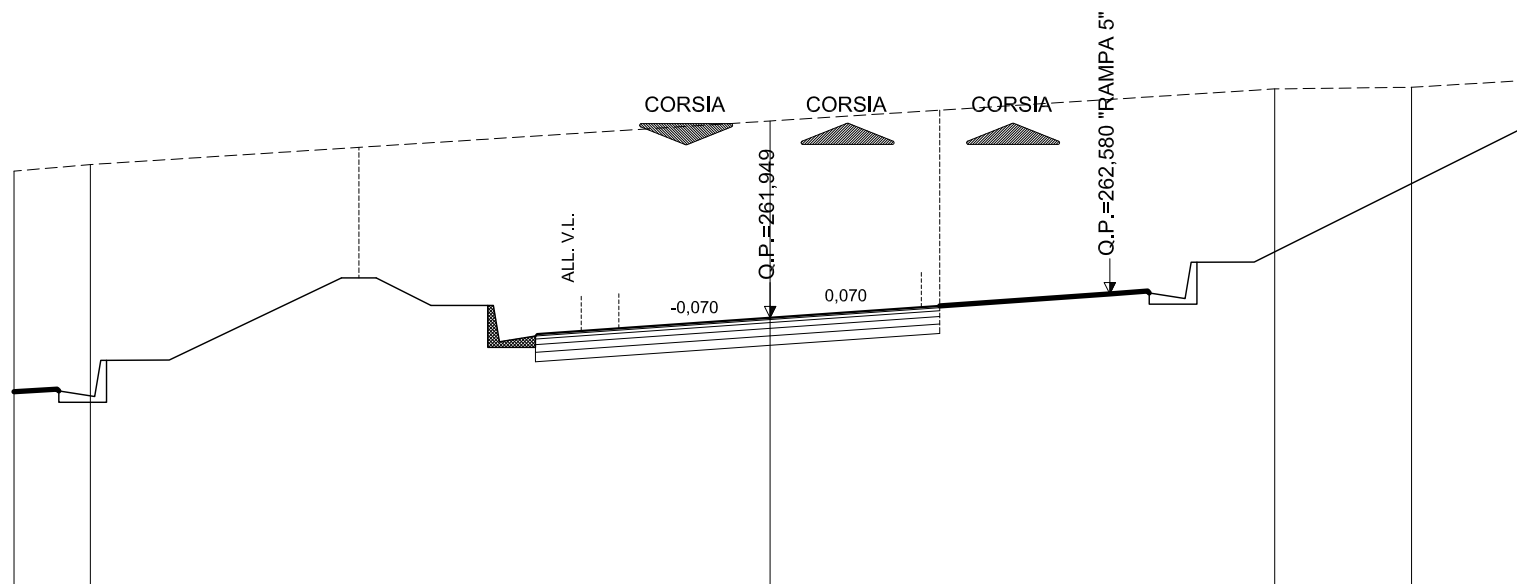
SEZIONE N.: 18

QT. PROGETTO: 261,949

DIST.PROG.: 340,000

SCALA 1:200

QT.RIF. 243,744



| | | | | | | | | | | | |
|-------------------------|--------|--------|--------|--------|--------|--------|--------|--------|--------|--------|--------|
| QUOTE TERRENO | 265,83 | 266,00 | | | | 267,15 | | | 268,00 | 268,04 | 268,22 |
| DIST.PARZIALI TERRENO | 2,02 | | | 17,98 | | | | 13,34 | | 3,62 | 3,04 |
| QUOTE PROGETTO | | | 263,91 | 262,28 | 261,46 | 261,52 | 261,67 | 261,95 | 262,23 | 262,26 | |
| DIST. PARZIALI PROGETTO | | | 3,27 | 2,76 | 2,16 | 4,00 | 4,00 | 0,48 | | | |

AREE

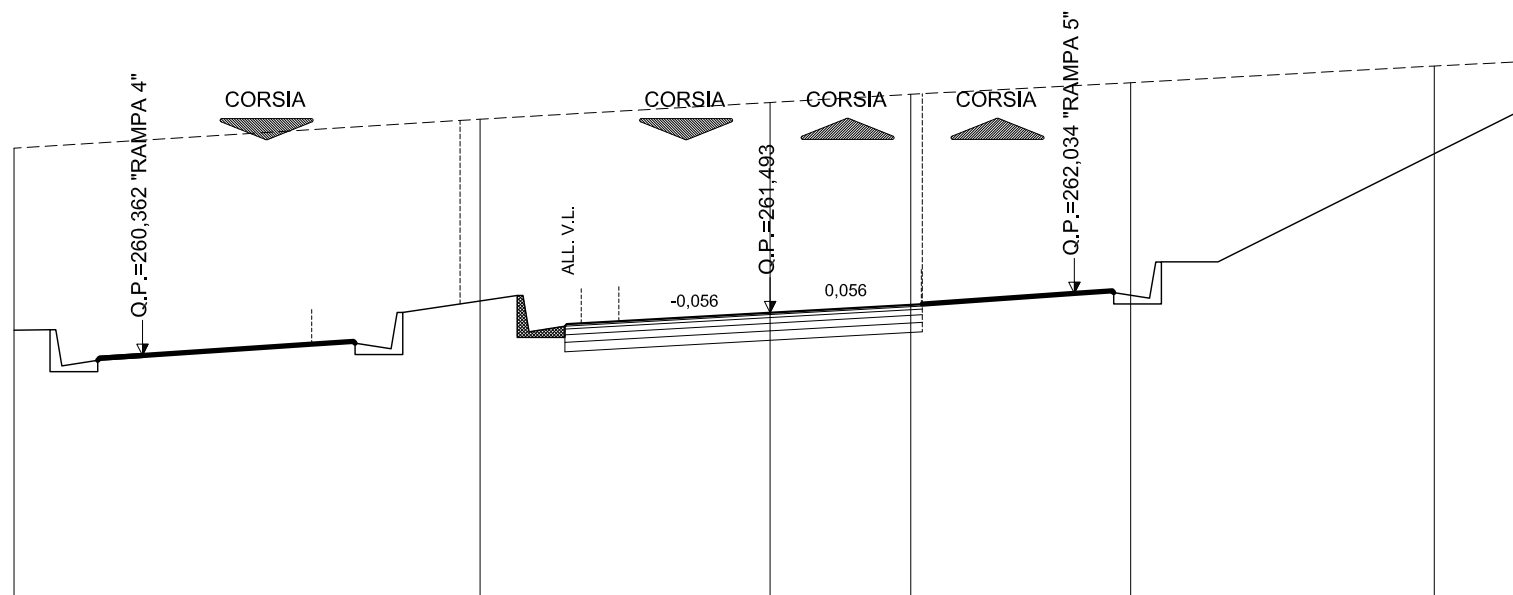
| | |
|------------------|----------------------|
| BONIFICO | 0.00 m ² |
| SCAVO | 74.32 m ² |
| RILEVATO | 0.00 m ² |
| TERRENO VEGETALE | 0.00 m |

MATERA OVEST - RAMPA 2

SEZIONE N.: 19

QT. PROGETTO: 261,493

DIST.PROG.: 360,000



SCALA 1:200

QT.RIF. 243,246

| | | | | | | | |
|-------------------------|--------|----------------------------|--------|--------|--------|--------|--------|
| QUOTE TERRENO | 265,85 | 266,61 | 267,05 | 267,27 | 267,57 | 268,02 | 268,14 |
| DIST.PARZIALI TERRENO | 12,33 | 7,67 | 3,72 | 5,82 | 8,03 | 2,43 | |
| QUOTE PROGETTO | | 261,14 261,19 261,27 | 261,49 | 261,72 | | | |
| DIST. PARZIALI PROGETTO | | 1,38 | 4,00 | 4,00 | | | |

AREE

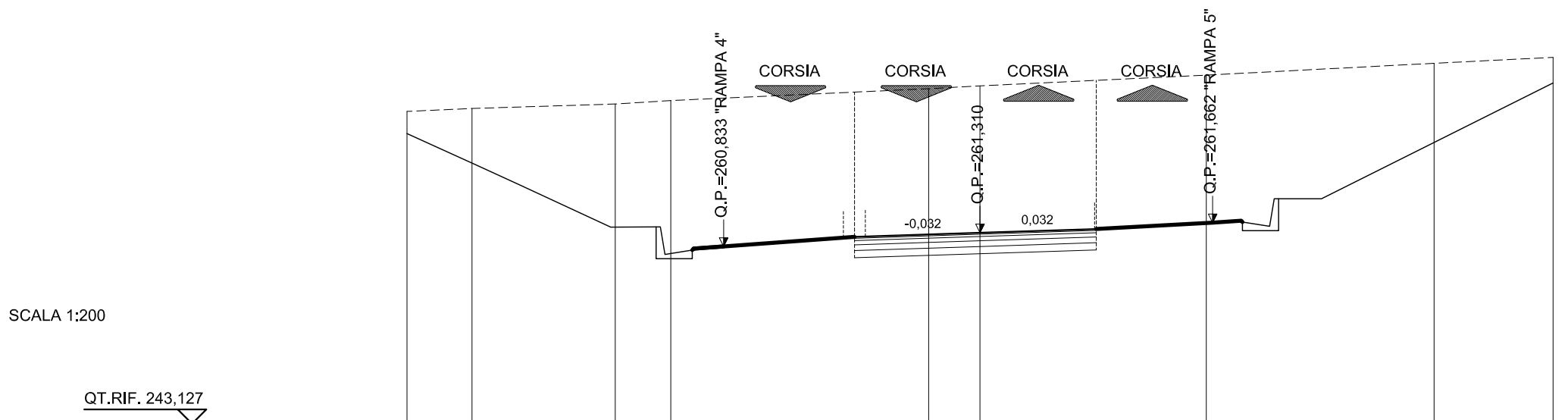
| | |
|------------------|----------------------|
| BONIFICO | 0.00 m ² |
| SCAVO | 49.33 m ² |
| RILEVATO | 0.00 m ² |
| TERRENO VEGETALE | 0.00 m |

MATERA OVEST - RAMPA 2

SEZIONE N.: 20

QT. PROGETTO: 261,310

DIST.PROG.: 380,000



| | | | | | | | | | |
|-------------------------|--------|--------|--------|--------|------------------|--------|------------------|--------|--------|
| QUOTE TERRENO | 265,54 | 265,65 | 265,80 | 265,92 | 266,34 | 266,43 | 266,81 | 267,22 | 267,43 |
| DIST.PARZIALI TERRENO | 2,27 | 5,00 | 1,94 | 9,00 | 1,79 | 7,90 | 7,95 | 4,15 | |
| QUOTE PROGETTO | | | | | 261,17 261,18 | 261,31 | 261,44 261,44 | | |
| DIST. PARZIALI PROGETTO | | | | | 4,00 | 4,00 | | | |

AREE

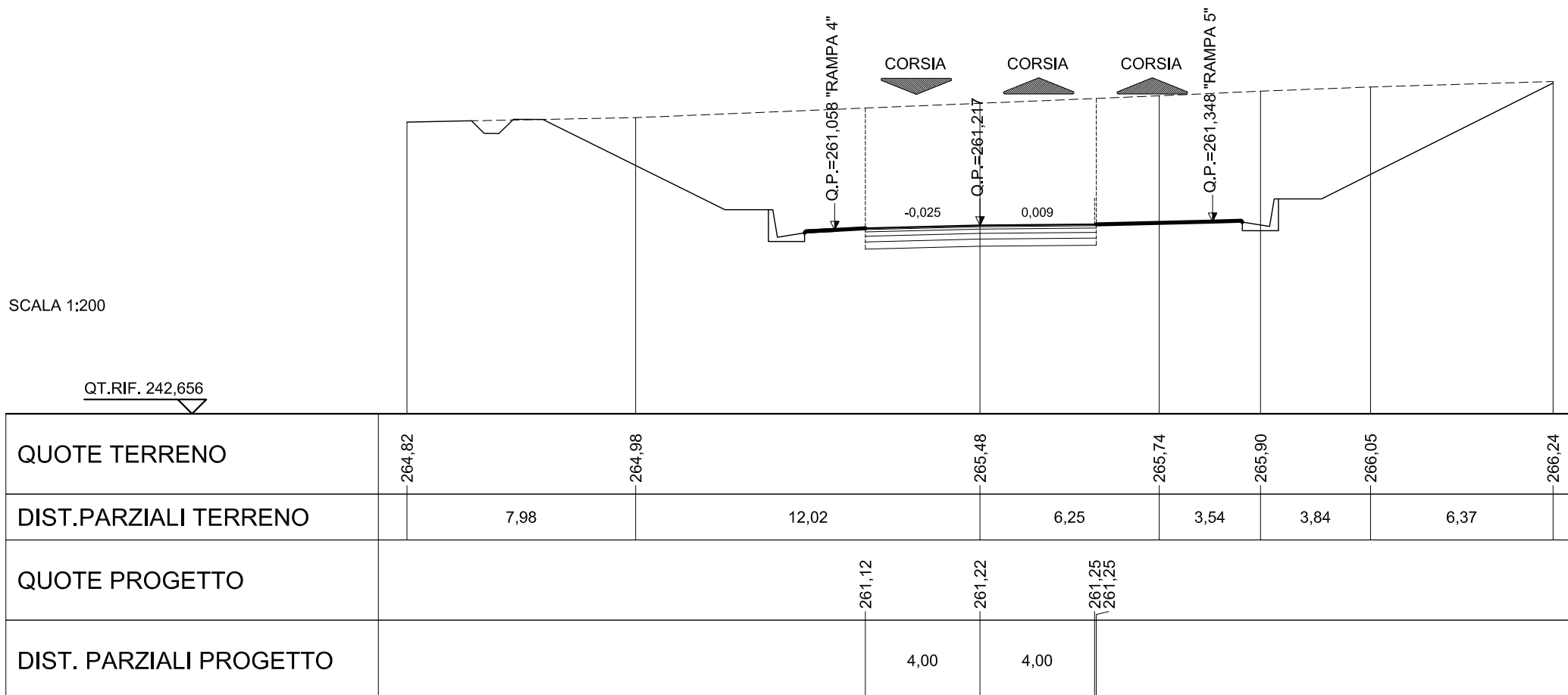
| | |
|------------------|----------------------|
| BONIFICO | 0.00 m ² |
| SCAVO | 40.35 m ² |
| RILEVATO | 0.00 m ² |
| TERRENO VEGETALE | 0.00 m |

MATERA OVEST - RAMPA 2

SEZIONE N.: 21

QT. PROGETTO: 261,217

DIST.PROG.: 400,000



AREE

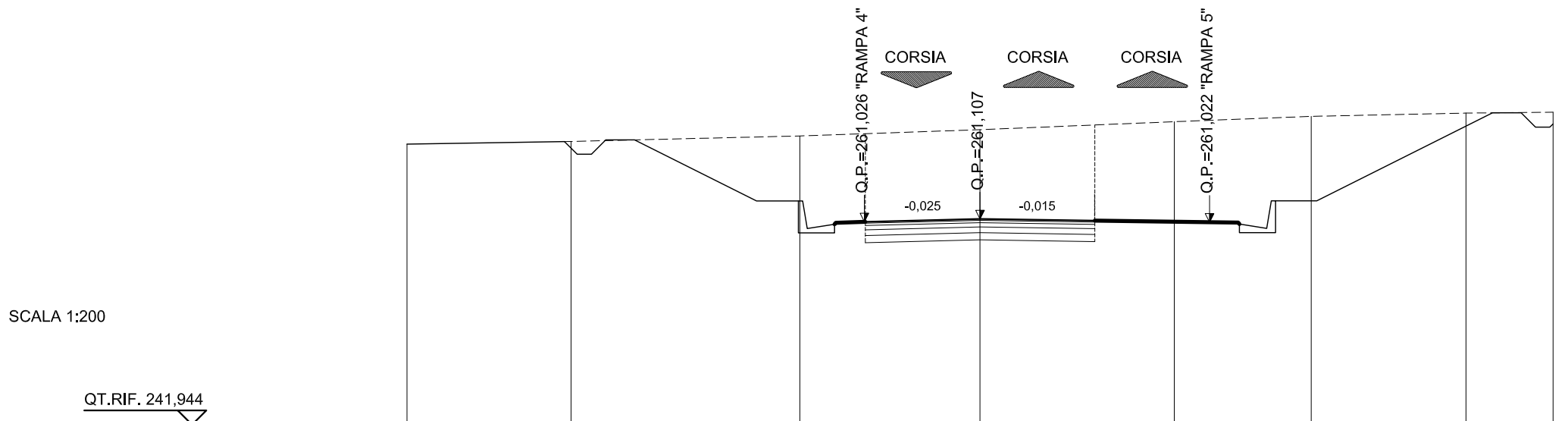
| | |
|------------------|----------------------|
| BONIFICO | 0.00 m ² |
| SCAVO | 31.13 m ² |
| RILEVATO | 0.00 m ² |
| TERRENO VEGETALE | 0.00 m |

MATERA OVEST - RAMPA 2

SEZIONE N.: 22

QT. PROGETTO: 261,107

DIST.PROG.: 420,000



SCALA 1:200

QT.RIF. 241,944

| | | | | | | | | |
|-------------------------|--------|--------|--------|--------|--------|--------|--------|--------|
| QUOTE TERRENO | 263,71 | 263,81 | 264,00 | 264,22 | 264,50 | 264,68 | 264,80 | 264,83 |
| DIST.PARZIALI TERRENO | 5,73 | 7,98 | 6,29 | 6,78 | 4,78 | 5,41 | 3,04 | |
| QUOTE PROGETTO | | | | 261,11 | 261,05 | | | |
| DIST. PARZIALI PROGETTO | | | | 4,00 | | | | |

AREE

| | |
|------------------|----------------------|
| BONIFICO | 0.00 m ² |
| SCAVO | 23.80 m ² |
| RILEVATO | 0.00 m ² |
| TERRENO VEGETALE | 0.00 m |

MATERA OVEST - RAMPA 2

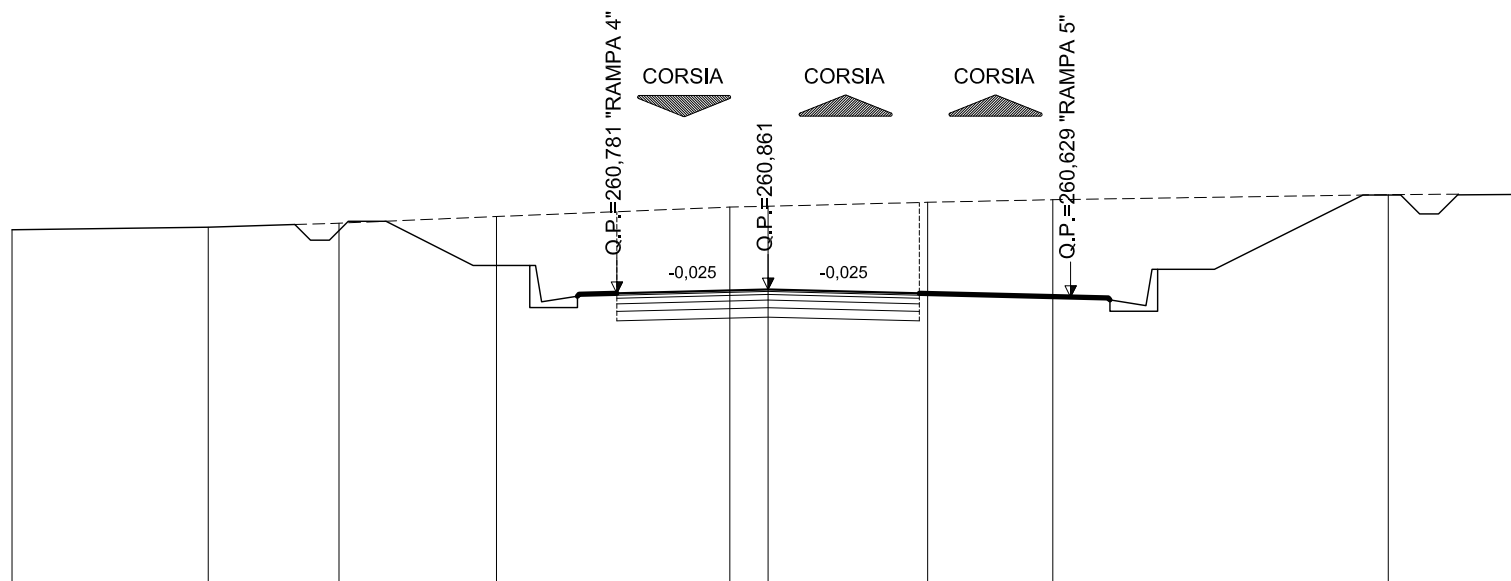
SEZIONE N.: 23

QT. PROGETTO: 260,861

DIST.PROG.: 440,000

SCALA 1:200

QT.RIF. 241,034



| | | | | | | | | | | |
|-------------------------|--------|--------|--------|--------|--------|--------|--------|--------|--------|--------|
| QUOTE TERRENO | 262,44 | 262,51 | 262,61 | 262,79 | 263,04 | 263,06 | 263,17 | 263,24 | 263,37 | 263,40 |
| DIST.PARZIALI TERRENO | | 5,19 | 3,46 | 4,17 | 6,17 | 1,01 | 4,22 | 3,31 | 8,87 | 3,60 |
| QUOTE PROGETTO | | | | | 260,86 | | 260,76 | | | |
| DIST. PARZIALI PROGETTO | | | | | | | 4,00 | | | |

AREE

| | |
|------------------|----------------------|
| BONIFICO | 0.00 m ² |
| SCAVO | 15.26 m ² |
| RILEVATO | 0.00 m ² |
| TERRENO VEGETALE | 0.00 m |

MATERA OVEST - RAMPA 2

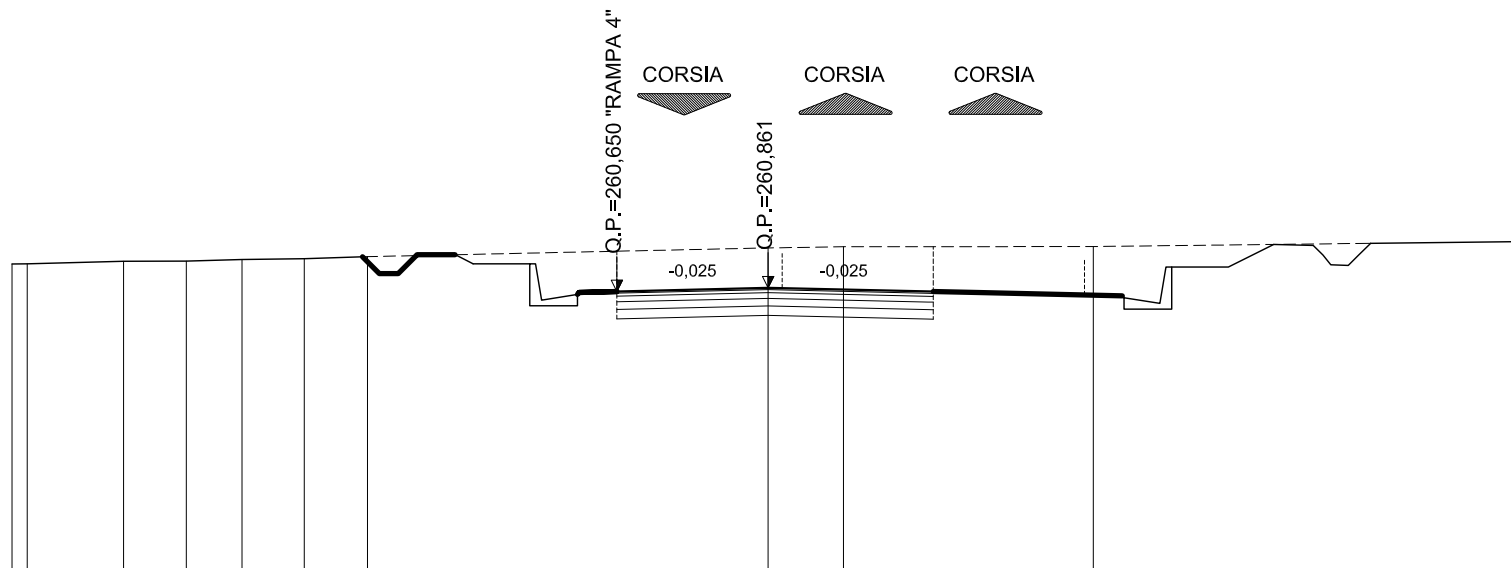
SEZIONE N.: 24

QT. PROGETTO: 260,750

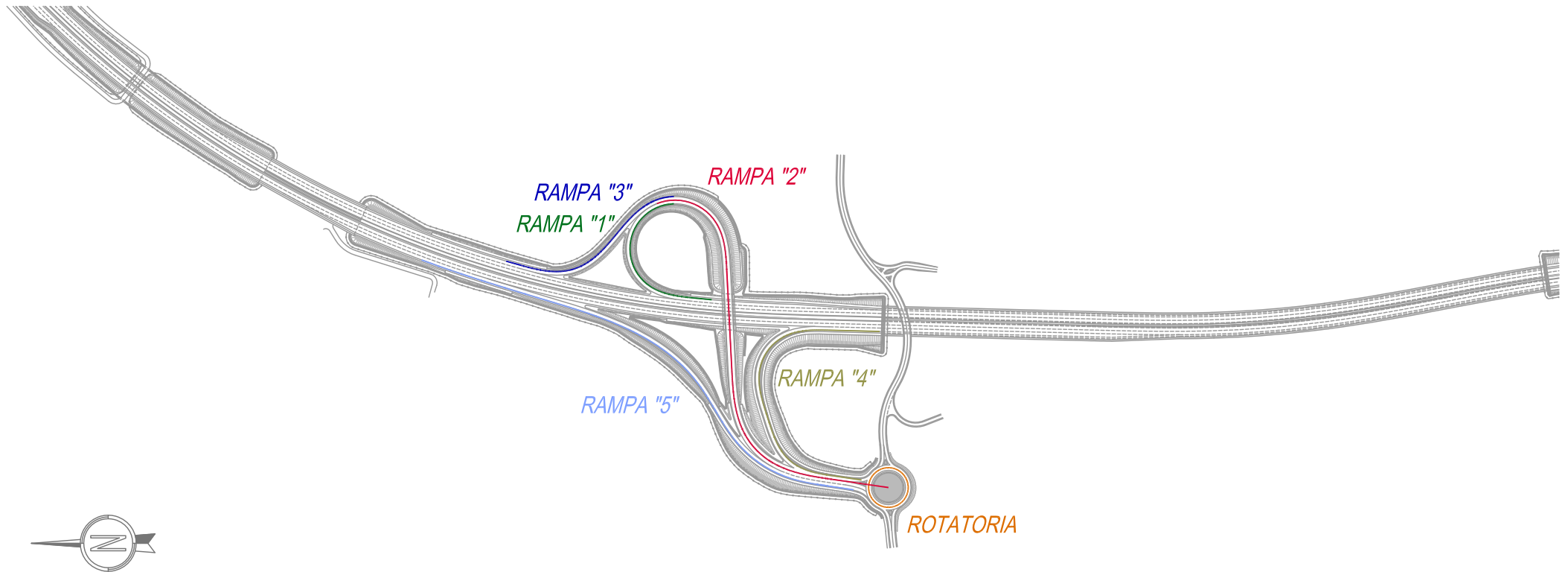
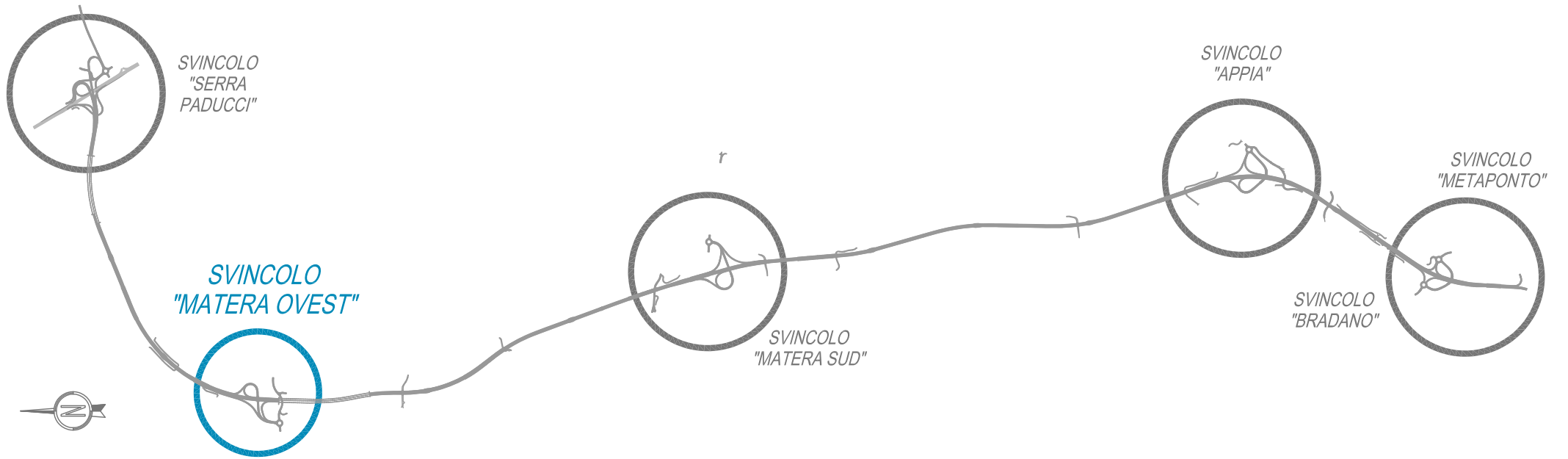
DIST.PROG.: 460,000

SCALA 1:200

QT.RIF. 241,222



| | | | | | | | | | | | | | |
|-------------------------|--------|--------|--------|--------|--------|--------|--------|--------|--------|--------|--------|--------|--------|
| QUOTE TERRENO | 261,38 | 261,38 | 261,45 | 261,45 | 261,50 | 261,52 | 261,57 | 261,80 | 261,83 | 261,84 | 261,97 | | |
| DIST.PARZIALI TERRENO | | 2,55 | 1,66 | 1,47 | 1,65 | 1,67 | 10,60 | 1,99 | 6,61 | 11,40 | | | |
| QUOTE PROGETTO | | 261,64 | 261,40 | 260,64 | 260,65 | 260,66 | 260,75 | 260,62 | 260,60 | 260,55 | 261,36 | 261,66 | 261,87 |
| DIST. PARZIALI PROGETTO | | 2,61 | 0,61 | 4,00 | 5,52 | 1,04 | 2,91 | 0,66 | | | | | |



AREE

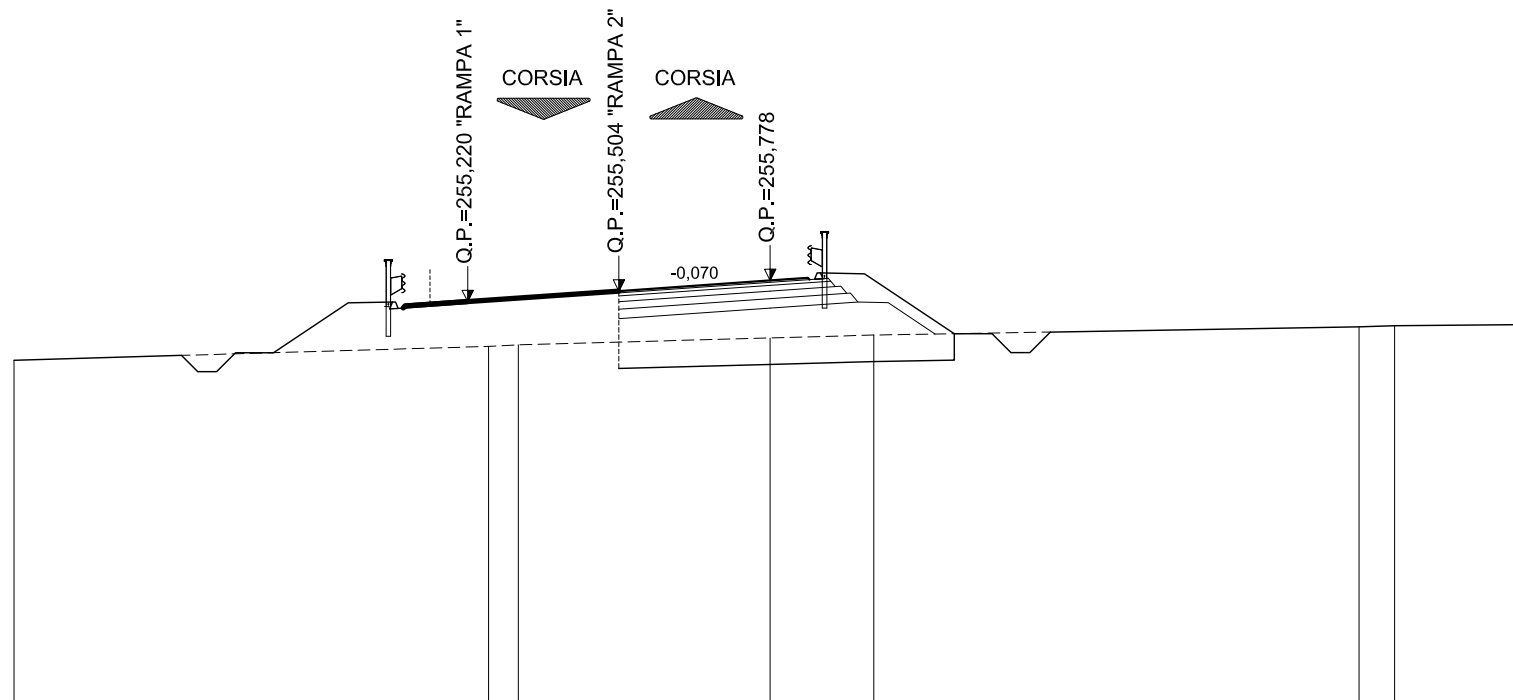
| | |
|------------------|---------------------|
| BONIFICO | 6.21 m ² |
| SCAVO | 0.55 m ² |
| RILEVATO | 5.99 m ² |
| TERRENO VEGETALE | 4.02 m |

MATERA OVEST - RAMPA 3

SEZIONE N.: 2

QT. PROGETTO: 255,778

DIST.PROG.: 20,000



SCALA 1:200

QT.RIF. 236,120

| | | | | | | | | |
|-------------------------|--------|--------|--------|--------|------------------|--------|--------|--------|
| QUOTE TERRENO | 253,67 | 254,03 | 254,08 | 254,26 | 254,34 | 254,55 | 254,58 | 254,61 |
| DIST.PARZIALI TERRENO | 12,55 | 0,79 | 6,66 | 2,74 | 12,83 | 0,94 | 3,48 | |
| QUOTE PROGETTO | | | | | 255,85 255,98 | 255,95 | 254,37 | |
| DIST. PARZIALI PROGETTO | | | | | 1,17 | 2,37 | | |

AREE

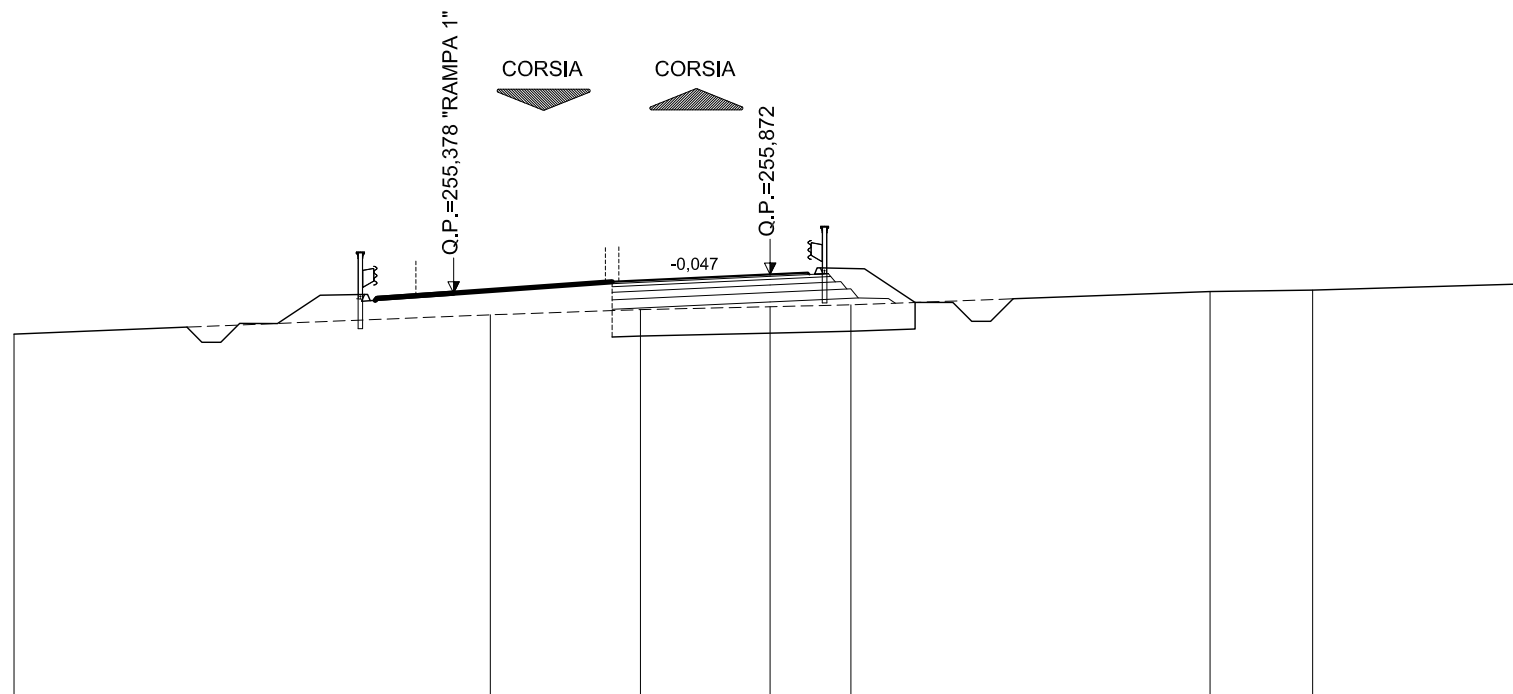
| | |
|------------------|---------------------|
| BONIFICO | 5.61 m ² |
| SCAVO | 0.62 m ² |
| RILEVATO | 0.80 m ² |
| TERRENO VEGETALE | 2.78 m |

MATERA OVEST - RAMPA 3

SEZIONE N.: 3

QT. PROGETTO: 255,872

DIST.PROG.: 40,000



SCALA 1:200

QT.RIF. 236,211

| | | | | | | | | |
|-------------------------|--------|--------|------------------|--------|--------------------------------------|--------|--------|--------|
| QUOTE TERRENO | 254,29 | 254,80 | 254,94 | 255,02 | 255,07 | 255,42 | 255,46 | 255,62 |
| DIST.PARZIALI TERRENO | 12,60 | 3,97 | 3,43 | 2,14 | 9,50 | 2,71 | 5,65 | |
| QUOTE PROGETTO | | | 255,68 255,69 | 255,87 | 255,92 255,87 256,04 256,02 | 255,13 | | |
| DIST. PARZIALI PROGETTO | | 4,00 | 1,00 | 1,17 | 1,34 | | | |

AREE

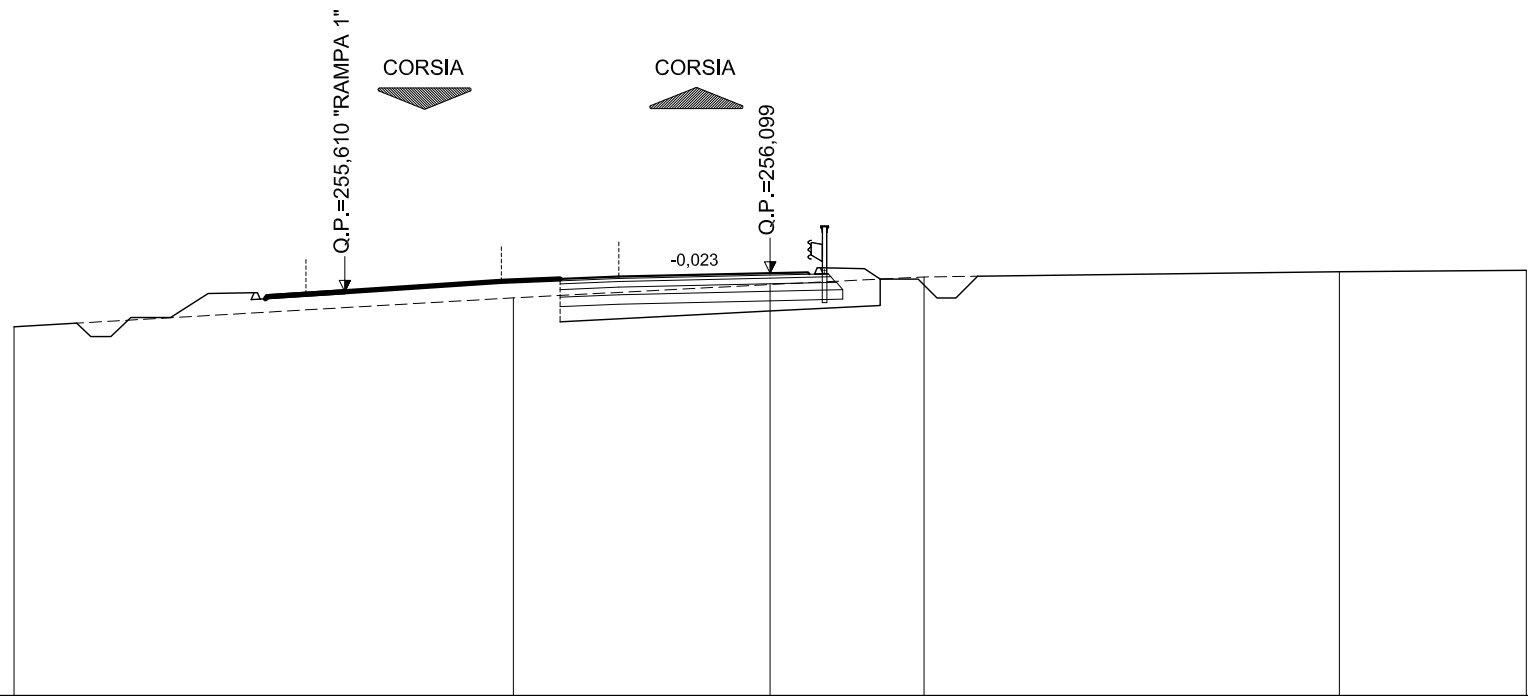
| | |
|------------------|---------------------|
| BONIFICO | 5.93 m ² |
| SCAVO | 0.62 m ² |
| RILEVATO | 0.00 m ² |
| TERRENO VEGETALE | 1.67 m |

MATERA OVEST - RAMPA 3

SEZIONE N.: 4

QT. PROGETTO: 256,099

DIST.PROG.: 60,000



SCALA 1:200

QT.RIF. 236,486

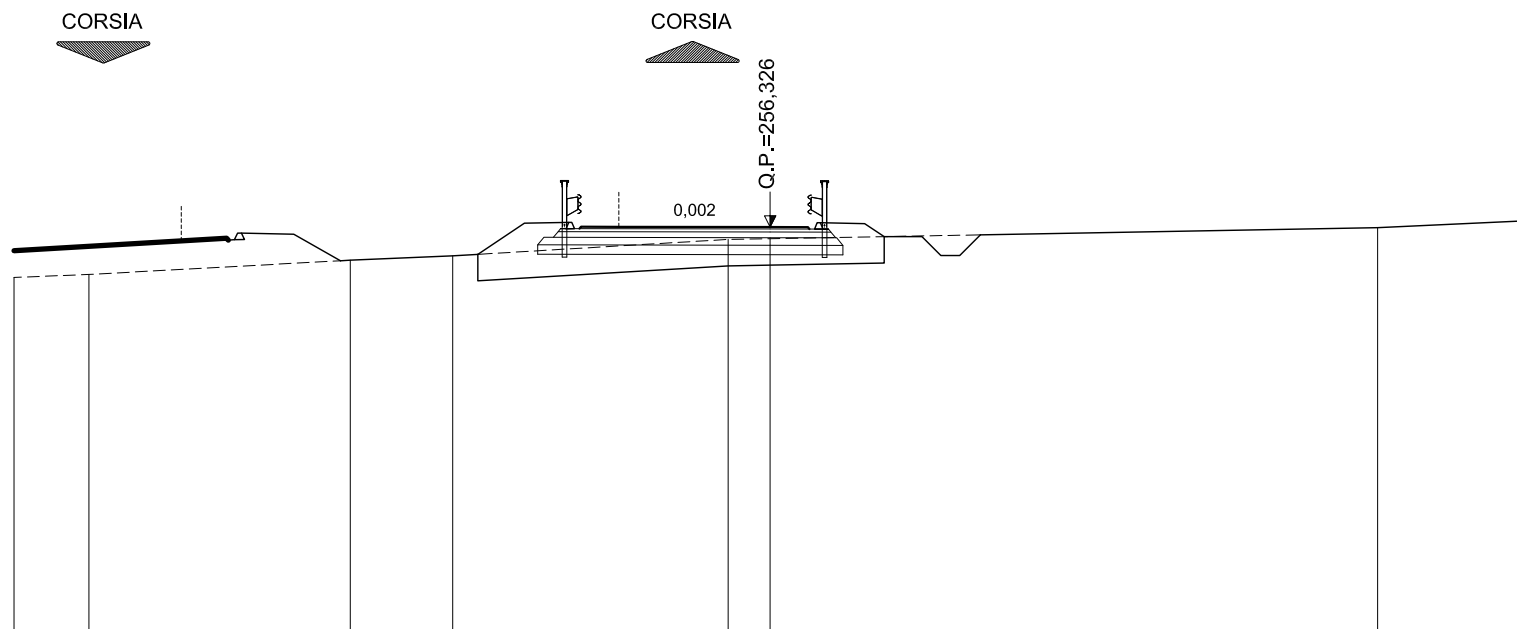
| | | | | | | | | | | | |
|-------------------------|--------|-------|--------|------------------------------------------------|--------|----------------------------------------------------------|--------|-------|--------|------|--------|
| QUOTE TERRENO | 254,68 | | 255,45 | | 255,80 | | 256,00 | | 256,14 | | 256,18 |
| DIST.PARZIALI TERRENO | | 13,21 | | 6,79 | | 4,07 | | 10,99 | | 4,94 | |
| QUOTE PROGETTO | | | | 256,10 256,10 255,94 255,99 256,01 | | 256,10 256,12 256,07 256,24 256,22 255,94 | | | | | |
| DIST. PARZIALI PROGETTO | | | | 1,00 | | 4,00 | | 1,00 | | 1,17 | |

AREE

| | |
|------------------|---------------------|
| BONIFICO | 7.52 m ² |
| SCAVO | 0.56 m ² |
| RILEVATO | 0.00 m ² |
| TERRENO VEGETALE | 4.44 m |

MATERA OVEST - RAMPA 3

SEZIONE N.: 5
 QT. PROGETTO: 256,326
 DIST.PROG.: 80,000



SCALA 1:200

QT.RIF. 237,133

| | | | | | | | | | | | | | | | |
|-------------------------|--------|--------|------|--------|--------|--------|--------|--------|--------|--------|--------|--------|--------|--------|--------|
| QUOTE TERRENO | 254,99 | 255,07 | | 255,45 | 255,57 | | 256,00 | 256,02 | | 256,31 | 256,49 | | | | |
| DIST.PARZIALI TERRENO | 1,98 | 6,92 | 2,71 | 7,28 | 1,11 | 16,07 | 3,93 | | | | | | | | |
| QUOTE PROGETTO | | | | 255,61 | 256,43 | 256,45 | 256,28 | 256,33 | 256,33 | 256,33 | 256,32 | 256,27 | 256,44 | 256,42 | 256,07 |
| DIST. PARZIALI PROGETTO | | | | 1,24 | 1,17 | 1,00 | 4,00 | 1,00 | 1,17 | 0,52 | | | | | |

AREE

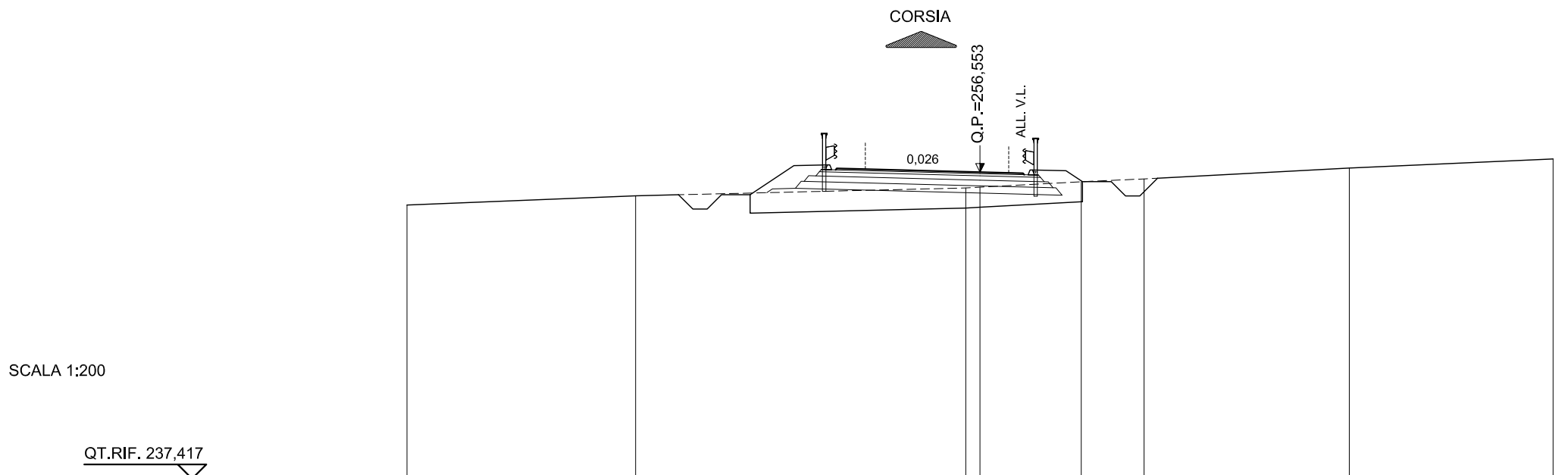
| | |
|------------------|---------------------|
| BONIFICO | 8.12 m ² |
| SCAVO | 1.22 m ² |
| RILEVATO | 0.29 m ² |
| TERRENO VEGETALE | 4.86 m |

MATERA OVEST - RAMPA 3

SEZIONE N.: 6

QT. PROGETTO: 256,553

DIST.PROG.: 100,000



SCALA 1:200

QT.RIF. 237,417

| | | | | | | | | | | | | |
|-------------------------|--------|--------|--------|--------|--------|--------|--------|--------|--------|--------|--------|--------|
| QUOTE TERRENO | 255,40 | 255,73 | 256,00 | 256,03 | 256,22 | 256,32 | 256,70 | 257,01 | | | | |
| DIST.PARZIALI TERRENO | 7,98 | 11,52 | 0,50 | 3,53 | 2,20 | 7,16 | 7,11 | | | | | |
| QUOTE PROGETTO | 255,82 | 256,78 | 256,80 | 256,63 | 256,68 | 256,66 | 256,55 | 256,51 | 256,46 | 256,63 | 256,60 | 256,22 |
| DIST. PARZIALI PROGETTO | 1,43 | 1,17 | 1,00 | 4,00 | 1,50 | 1,17 | 0,58 | | | | | |

AREE

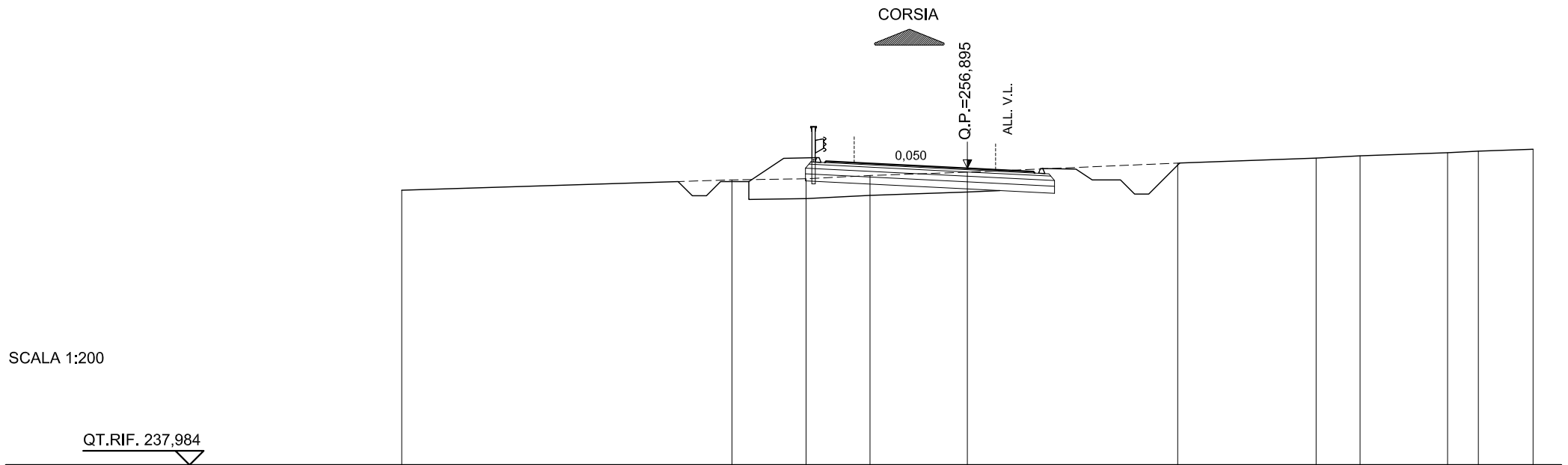
| | |
|------------------|---------------------|
| BONIFICO | 3.50 m ² |
| SCAVO | 6.89 m ² |
| RILEVATO | 0.00 m ² |
| TERRENO VEGETALE | 2.65 m |

MATERA OVEST - RAMPA 3

SEZIONE N.: 7

QT. PROGETTO: 256,895

DIST.PROG.: 120,000



SCALA 1:200

| | | | | | | | | | | | |
|-------------------------|--------|--------|--------|--------|--------|--------|--------|--------|--------|--------|--------|
| QUOTE TERRENO | 256,12 | 256,49 | 256,53 | 256,64 | 256,76 | 257,08 | 257,26 | 257,34 | 257,44 | 257,50 | 257,57 |
| DIST.PARZIALI TERRENO | 11,68 | 2,62 | 2,26 | 3,44 | 7,44 | 4,90 | 1,55 | 3,10 | 1,09 | 1,93 | |
| QUOTE PROGETTO | | 256,50 | 257,25 | 257,27 | 257,10 | 257,14 | 257,10 | 256,90 | 256,78 | 256,73 | |
| DIST. PARZIALI PROGETTO | | 1,13 | 1,17 | 1,00 | 4,00 | 2,34 | | | | | |

AREE

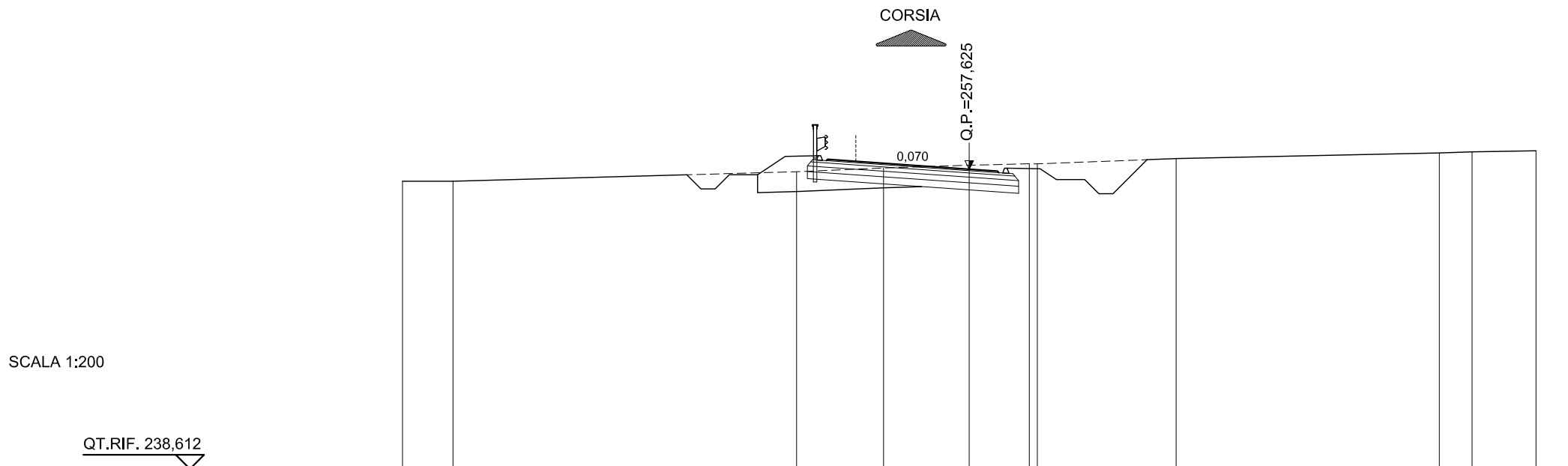
| | |
|------------------|---------------------|
| BONIFICO | 2.10 m ² |
| SCAVO | 8.08 m ² |
| RILEVATO | 0.00 m ² |
| TERRENO VEGETALE | 2.34 m |

MATERA OVEST - RAMPA 3

SEZIONE N.: 8

QT. PROGETTO: 257,625

DIST.PROG.: 140,000



SCALA 1:200

| | | | | | | | | | | | | |
|-------------------------|--------|--------|-------|--------|--------|--------|--------|--------|--------|--------|--------|--------|
| QUOTE TERRENO | 257,20 | 257,20 | | 257,54 | 257,67 | 257,77 | 257,82 | 257,82 | 258,00 | 258,20 | 258,24 | 258,28 |
| DIST.PARZIALI TERRENO | 1,78 | | 12,12 | 3,07 | 3,03 | 2,12 | 4,90 | 9,29 | | 1,16 | 2,26 | |
| QUOTE PROGETTO | | | | 257,52 | 258,05 | 258,07 | 257,91 | 257,63 | 257,56 | 257,50 | | |
| DIST. PARZIALI PROGETTO | | | | 0,79 | 1,17 | 0,83 | 4,00 | 1,00 | | | | |

AREE

| | |
|------------------|---------------------|
| BONIFICO | 1.29 m ² |
| SCAVO | 7.57 m ² |
| RILEVATO | 0.00 m ² |
| TERRENO VEGETALE | 0.00 m |

MATERA OVEST - RAMPA 3

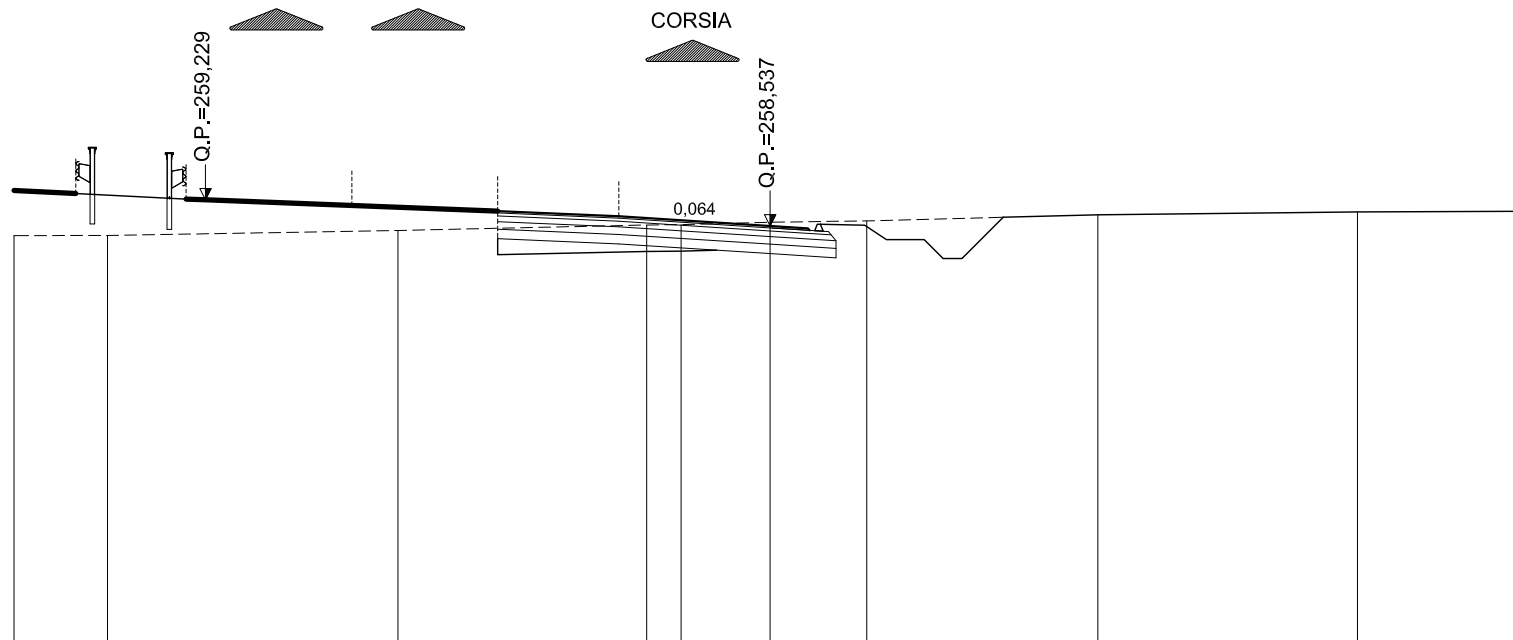
SEZIONE N.: 9

QT. PROGETTO: 258,537

DIST.PROG.: 160,000

CARREGGIATA NORD

CORSIA



SCALA 1:200

| | | | | | | | | | | |
|-------------------------|--------|--------|--------|--------|--------|--------|--------|--------|--------|--------|
| QUOTE TERRENO | 258,28 | 258,29 | 258,42 | 258,56 | 258,57 | 258,64 | 258,67 | 258,83 | 258,91 | 258,93 |
| DIST.PARZIALI TERRENO | 2,47 | 7,69 | 6,58 | 0,91 | 2,36 | 2,56 | 6,11 | 6,87 | 4,46 | |
| QUOTE PROGETTO | | | | 258,95 | 258,95 | 258,79 | 258,54 | 258,47 | 258,42 | |
| DIST. PARZIALI PROGETTO | | | | 0,83 | 4,00 | 1,00 | | | | |

AREE

| | |
|------------------|---------------------|
| BONIFICO | 0.00 m ² |
| SCAVO | 8.19 m ² |
| RILEVATO | 0.00 m ² |
| TERRENO VEGETALE | 0.00 m |

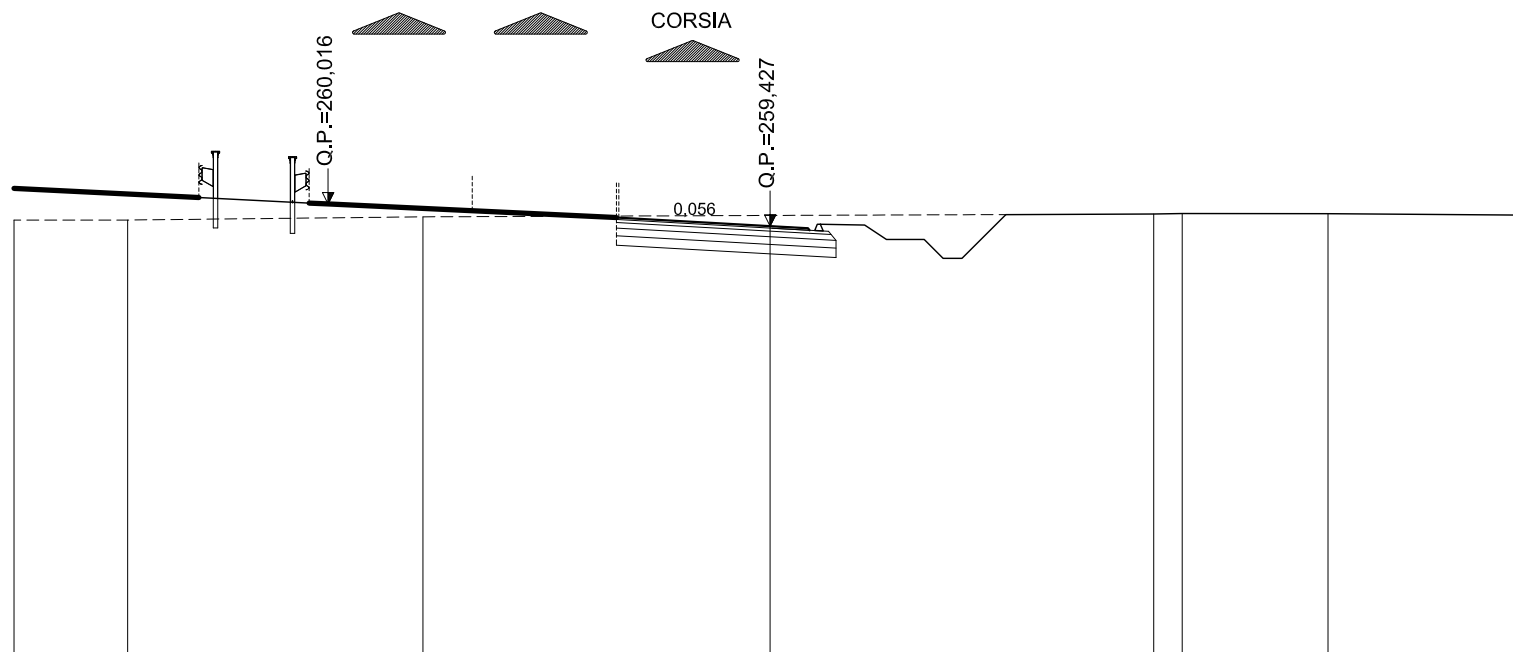
MATERA OVEST - RAMPA 3

SEZIONE N.: 10

QT. PROGETTO: 259,427

DIST.PROG.: 180,000

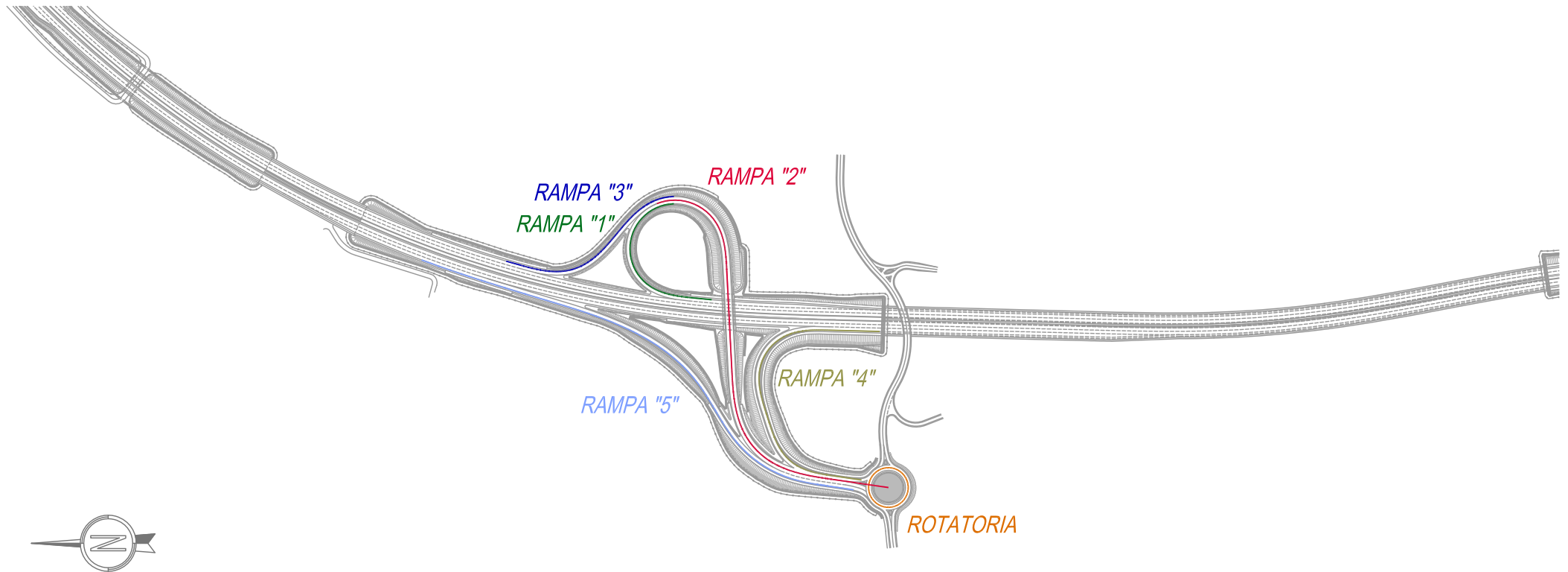
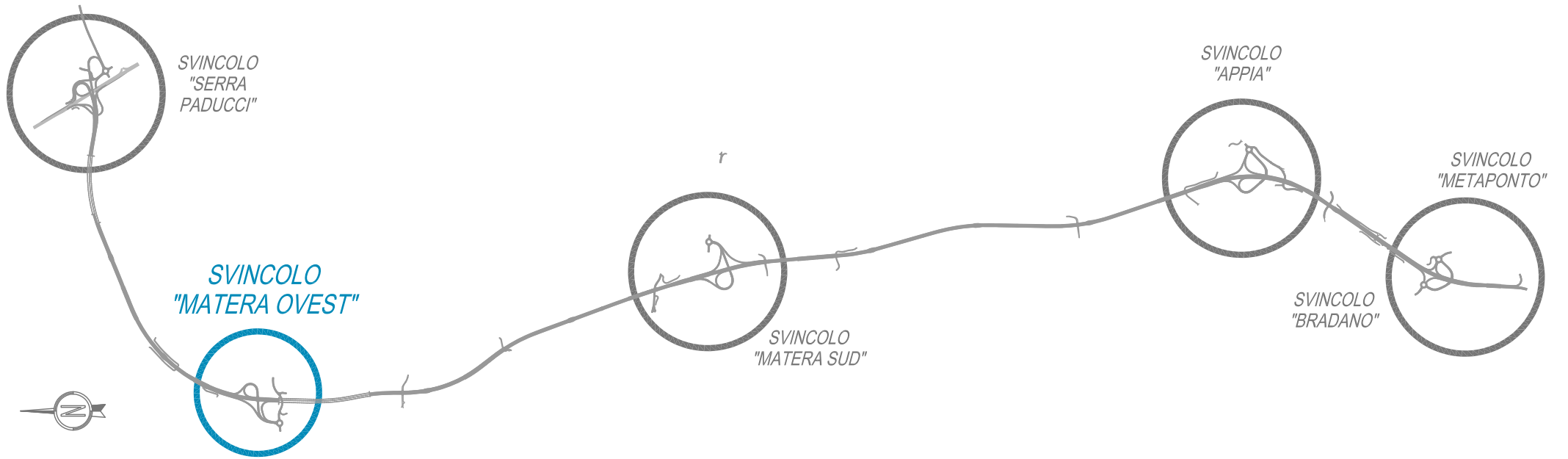
CARREGGIATA NORD



SCALA 1:200

QT.RIF. 239,603

| | | | | | | | | |
|-------------------------|--------|--------|--------|--------|--------|--------|--------|--------|
| QUOTE TERRENO | 259,59 | 259,59 | 259,67 | 259,71 | 259,75 | 259,76 | 259,76 | 259,72 |
| DIST.PARZIALI TERRENO | 3,01 | 7,81 | 9,19 | 10,14 | 0,76 | 3,86 | 5,24 | |
| QUOTE PROGETTO | | | 259,65 | 259,43 | 259,37 | 259,32 | | |
| DIST. PARZIALI PROGETTO | | | 4,00 | 1,00 | | | | |



AREE

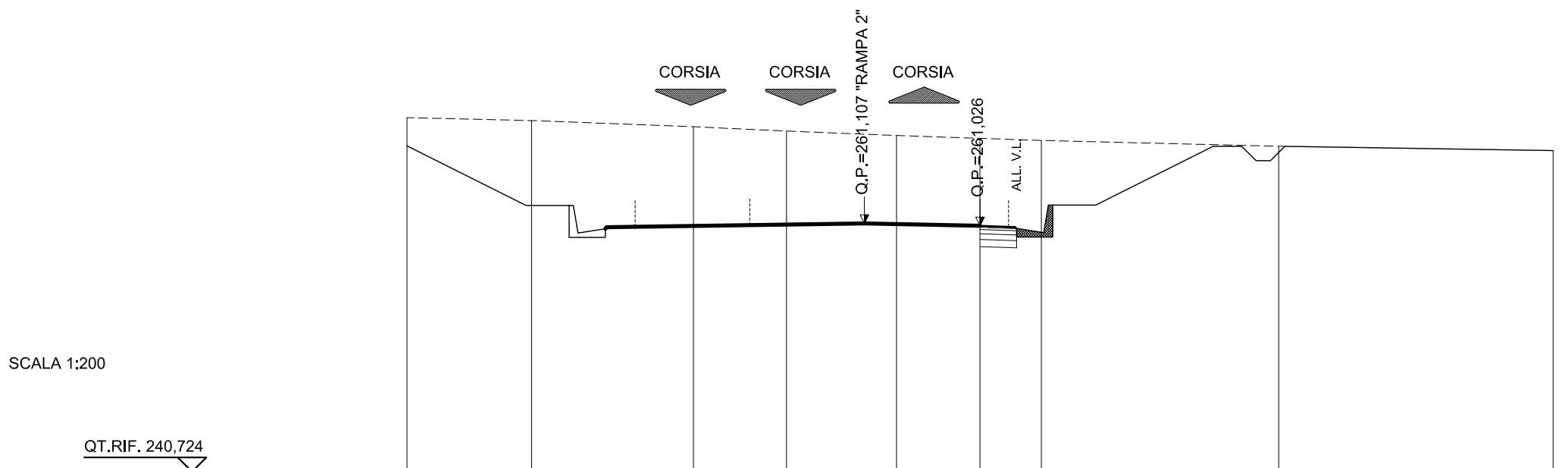
| | |
|------------------|----------------------|
| BONIFICO | 0.00 m ² |
| SCAVO | 18.71 m ² |
| RILEVATO | 0.00 m ² |
| TERRENO VEGETALE | 0.00 m |

MATERA OVEST - RAMPA 4

SEZIONE N.: 3

QT. PROGETTO: 261,026

DIST.PROG.: 40,000



SCALA 1:200

QT.RIF. 240,724

| | | | | | | | | | |
|-------------------------|--------|--------|--------|--------|--------|--------------------------------------|--------|--------|--------|
| QUOTE TERRENO | 264,79 | 264,69 | 264,48 | 264,33 | 264,17 | 264,07 | 264,00 | 263,80 | 263,65 |
| DIST.PARZIALI TERRENO | 4,35 | 5,65 | 3,25 | 3,84 | 2,91 | 2,14 | 8,29 | 9,57 | |
| QUOTE PROGETTO | | | | | | 261,03 261,03 260,98 260,93 | 261,74 | 263,85 | |
| DIST. PARZIALI PROGETTO | | | | | | 1,23 | 2,76 | 4,21 | |

AREE

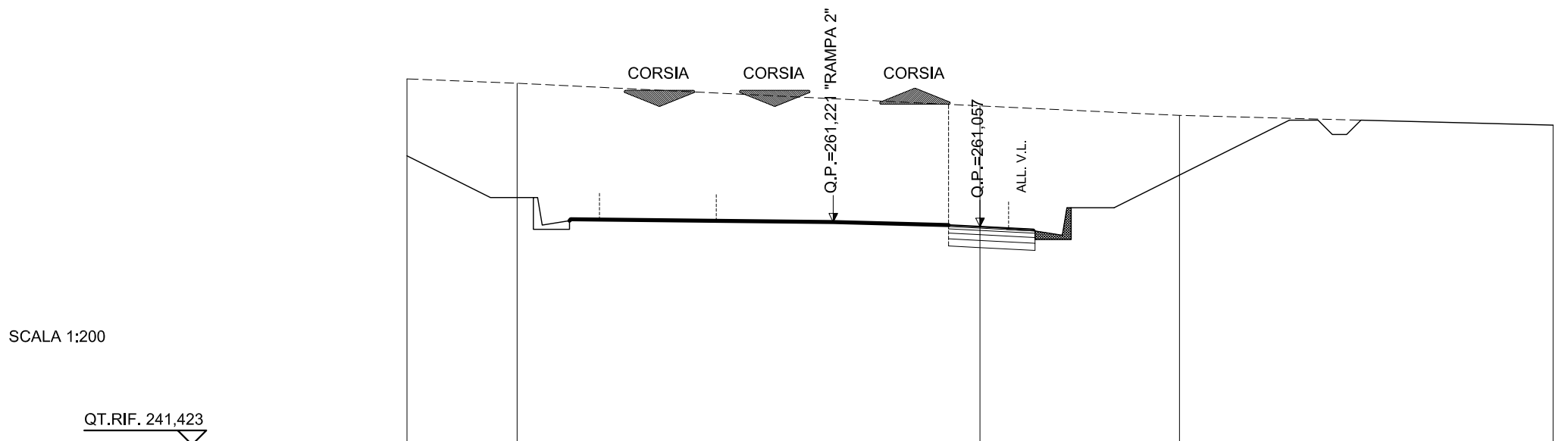
| | |
|------------------|----------------------|
| BONIFICO | 0.00 m ² |
| SCAVO | 37.68 m ² |
| RILEVATO | 0.00 m ² |
| TERRENO VEGETALE | 0.00 m |

MATERA OVEST - RAMPA 4

SEZIONE N.: 4

QT. PROGETTO: 261,057

DIST.PROG.: 60,000



SCALA 1:200

| | | | | | | | |
|-------------------------|--------|--------|--|--------|------------------|--------|--------|
| QUOTE TERRENO | 266,22 | 266,06 | | 265,27 | 264,94 | 264,60 | |
| DIST.PARZIALI TERRENO | 3,84 | 16,16 | | 6,96 | 13,04 | | |
| QUOTE PROGETTO | | | | 261,06 | 260,96 260,91 | 261,72 | 264,84 |
| DIST. PARZIALI PROGETTO | | | | 1,88 | 2,76 | 6,24 | |

AREE

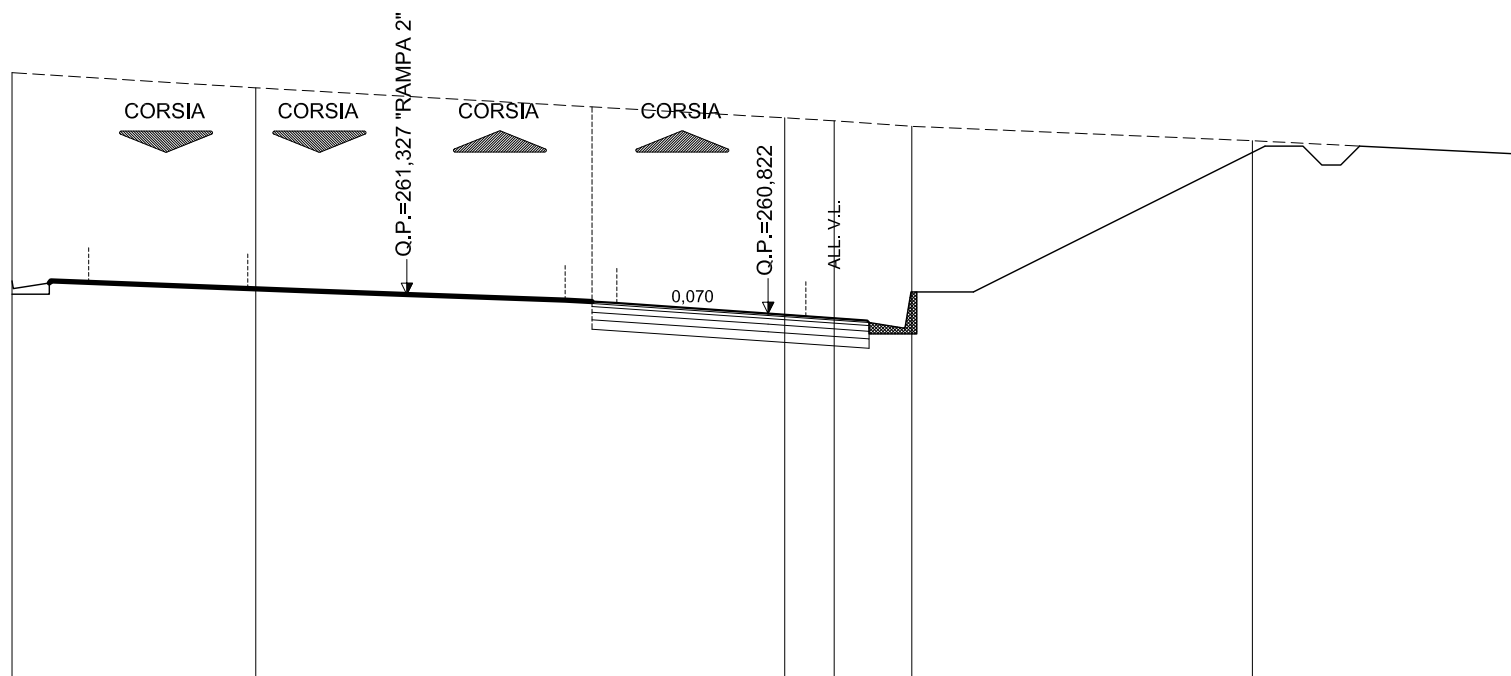
| | |
|------------------|----------------------|
| BONIFICO | 0.00 m ² |
| SCAVO | 75.72 m ² |
| RILEVATO | 0.00 m ² |
| TERRENO VEGETALE | 0.00 m |

MATERA OVEST - RAMPA 4

SEZIONE N.: 5

QT. PROGETTO: 260,822

DIST.PROG.: 80,000



SCALA 1:200

QT.RIF. 241,750

| | | | | | | | | | |
|-------------------------|--------|--------|-------|------------------|--------|------------------|--------|--------|--------|
| QUOTE TERRENO | 267,19 | 266,79 | | 266,02 266,00 | 265,92 | 265,78 | | 265,40 | 265,04 |
| DIST.PARZIALI TERRENO | | 6,45 | 13,55 | | 1,31 | 2,05 | 9,01 | | 7,19 |
| QUOTE PROGETTO | | | | 261,10 | 260,82 | 260,64 260,59 | 261,40 | | 265,37 |
| DIST. PARZIALI PROGETTO | | | | 4,00 | 2,62 | 2,76 | 7,94 | | |

AREE

| | |
|------------------|-----------------------|
| BONIFICO | 0.00 m ² |
| SCAVO | 103.44 m ² |
| RILEVATO | 0.00 m ² |
| TERRENO VEGETALE | 0.00 m |

MATERA OVEST - RAMPA 4

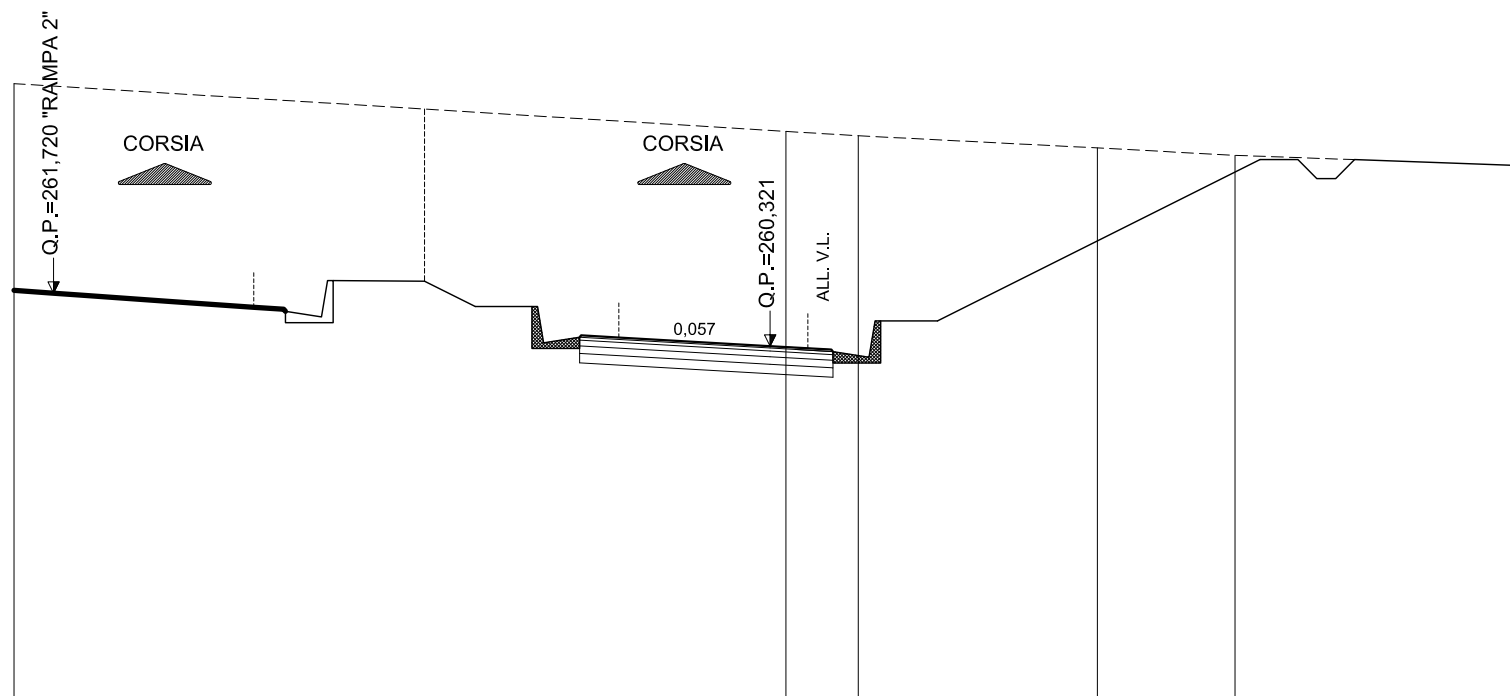
SEZIONE N.: 6

QT. PROGETTO: 260,321

DIST.PROG.: 100,000

SCALA 1:200

QT.RIF. 241,580



| | | | | | | | | | | | |
|-------------------------|--------|--------|--------|--------|--------|--------|--------|--------|--------|--------|--------|
| QUOTE TERRENO | 267,26 | | | | 266,03 | 266,00 | 265,88 | | 265,56 | 265,37 | 265,09 |
| DIST.PARZIALI TERRENO | | 20,00 | | | 1,91 | | 6,32 | | 3,64 | 7,70 | |
| QUOTE PROGETTO | | 261,37 | 260,56 | 260,61 | 260,32 | 260,23 | 260,18 | 260,99 | | 265,34 | |
| DIST. PARZIALI PROGETTO | | 2,76 | 1,00 | 4,00 | 1,62 | 2,76 | | 8,70 | | | |

AREE

| | |
|------------------|-----------------------|
| BONIFICO | 0.00 m ² |
| SCAVO | 105.50 m ² |
| RILEVATO | 0.00 m ² |
| TERRENO VEGETALE | 0.00 m |

MATERA OVEST - RAMPA 4

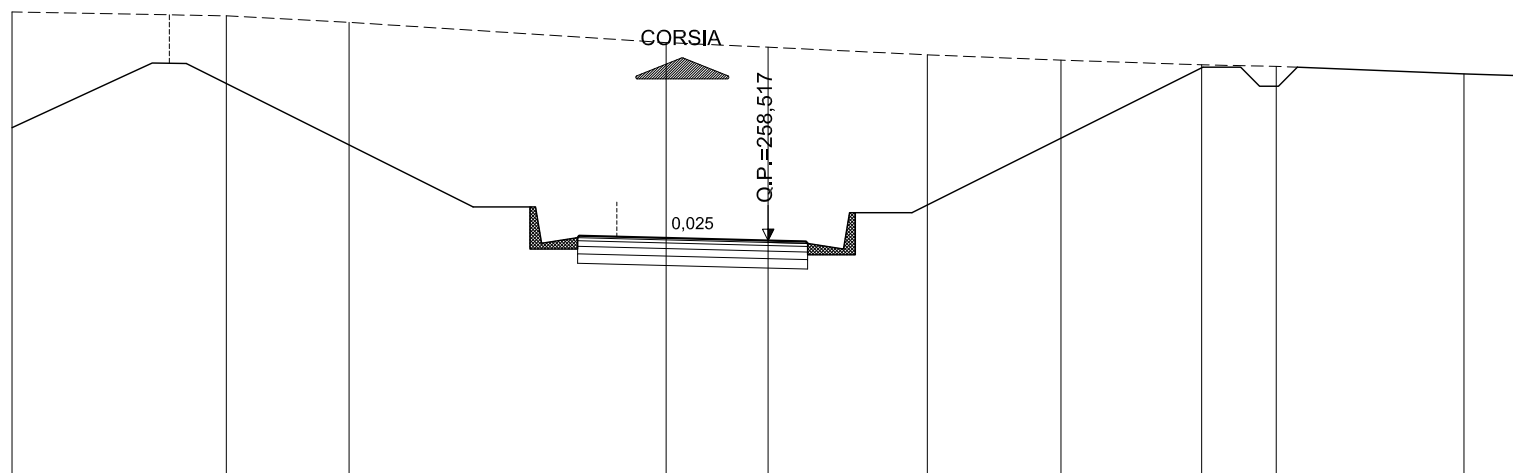
SEZIONE N.: 8

QT. PROGETTO: 258,517

DIST.PROG.: 140,000

SCALA 1:200

QT.RIF. 239,368



| | | | | | | | | | | | |
|-------------------------|--------|--------|----------------------------|----------------------------|--------|--------|--------|--------|--------|--------|--------|
| QUOTE TERRENO | 264,56 | 264,46 | 264,29 | 263,75 | 263,63 | 263,43 | 263,29 | 263,16 | 263,12 | 262,92 | 262,87 |
| DIST.PARZIALI TERRENO | 5,67 | 3,25 | 8,39 | 2,70 | 4,21 | 3,53 | 3,72 | 1,97 | 4,97 | 1,60 | |
| QUOTE PROGETTO | 263,20 | 259,40 | 258,59 258,64 258,62 | 258,52 258,49 258,44 | 259,25 | 263,16 | | | | | |
| DIST. PARZIALI PROGETTO | 7,59 | 2,76 | 1,00 | 4,00 | 1,00 | 2,76 | 7,82 | | | | |

AREE

| | |
|------------------|----------------------|
| BONIFICO | 0.00 m ² |
| SCAVO | 88,48 m ² |
| RILEVATO | 0.00 m ² |
| TERRENO VEGETALE | 0.00 m |

MATERA OVEST - RAMPA 4

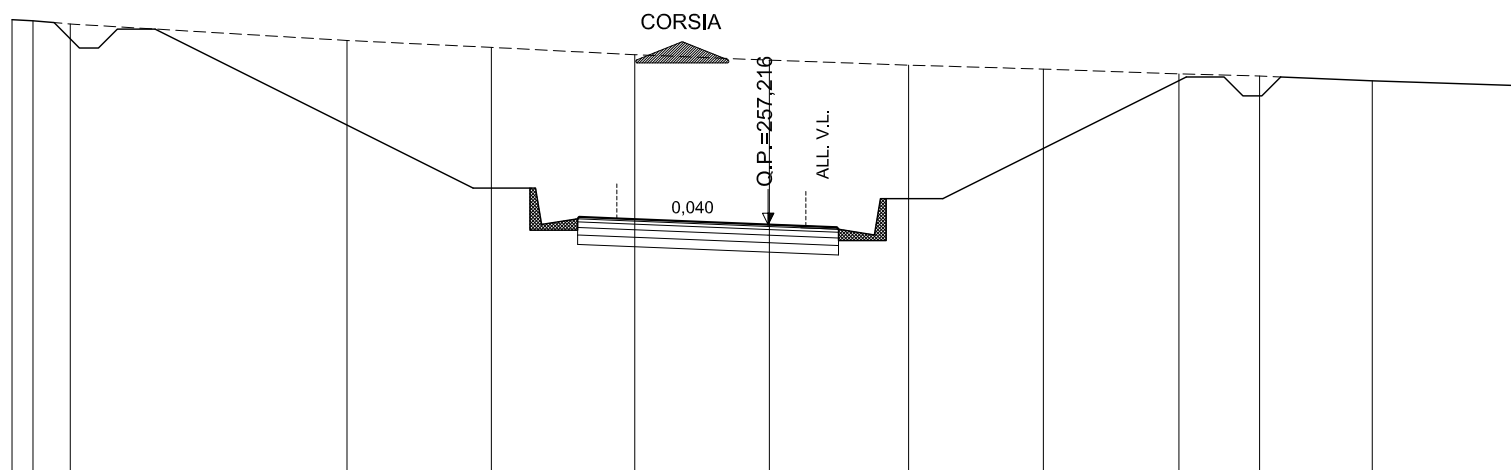
SEZIONE N.: 9

QT. PROGETTO: 257,216

DIST.PROG.: 160,000

SCALA 1:200

QT.RIF. 237,724



| | | | | | | | | | | | | | | |
|-------------------------|--------|--------|--------|--------|--------|--------|--------|--------|--------|--------|--------|--------|--------|--------|
| QUOTE TERRENO | 262,64 | 262,61 | 262,52 | 262,09 | 261,90 | 261,71 | 261,57 | 261,56 | 261,43 | 261,33 | 261,20 | 261,14 | 261,02 | 260,89 |
| DIST.PARZIALI TERRENO | 0,55 | 0,99 | 7,32 | 3,82 | 3,79 | 3,53 | 3,68 | 3,56 | 3,59 | 2,14 | 2,98 | 4,02 | | |
| QUOTE PROGETTO | | | 262,39 | | 258,18 | 257,37 | 257,42 | 257,38 | 257,22 | 257,14 | 257,09 | 257,90 | 261,19 | |
| DIST. PARZIALI PROGETTO | | | 8,41 | | 2,76 | 1,00 | 4,00 | 1,82 | 2,76 | 6,58 | | | | |

AREE

| | |
|------------------|----------------------|
| BONIFICO | 0.00 m ² |
| SCAVO | 82.64 m ² |
| RILEVATO | 0.00 m ² |
| TERRENO VEGETALE | 0.00 m |

MATERA OVEST - RAMPA 4

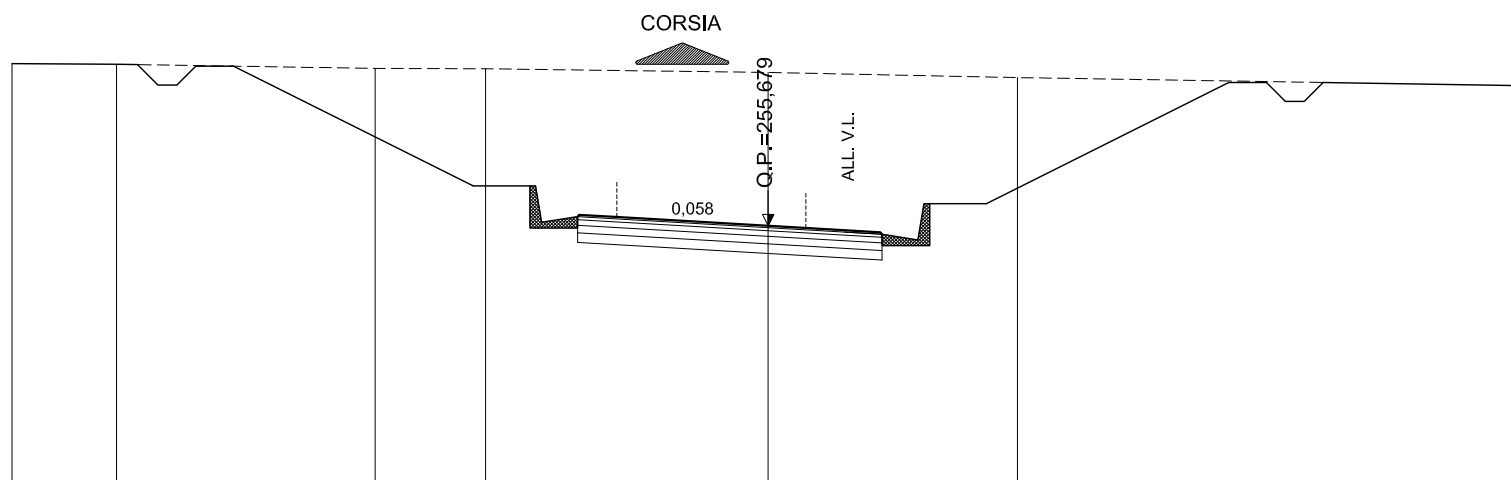
SEZIONE N.: 10

QT. PROGETTO: 255,679

DIST.PROG.: 180,000

SCALA 1:200

QT.RIF. 235,955



| | | | | | | | | | | | | |
|-------------------------|--------|--------|--|--------|--------|--------|--------|--------|--------|--------|--------|--------|
| QUOTE TERRENO | 259,97 | 259,95 | | 259,84 | 259,83 | | 259,74 | | 259,60 | | 259,39 | |
| DIST.PARZIALI TERRENO | 2,76 | 6,84 | | 2,92 | 7,47 | | 6,60 | | 13,40 | | | |
| QUOTE PROGETTO | | 259,90 | | 256,73 | 255,92 | 255,97 | 255,91 | 255,68 | 255,51 | 255,45 | 256,27 | 259,51 |
| DIST. PARZIALI PROGETTO | | 6,34 | | 2,76 | 1,00 | 4,00 | 2,97 | 2,76 | 6,49 | | | |

AREE

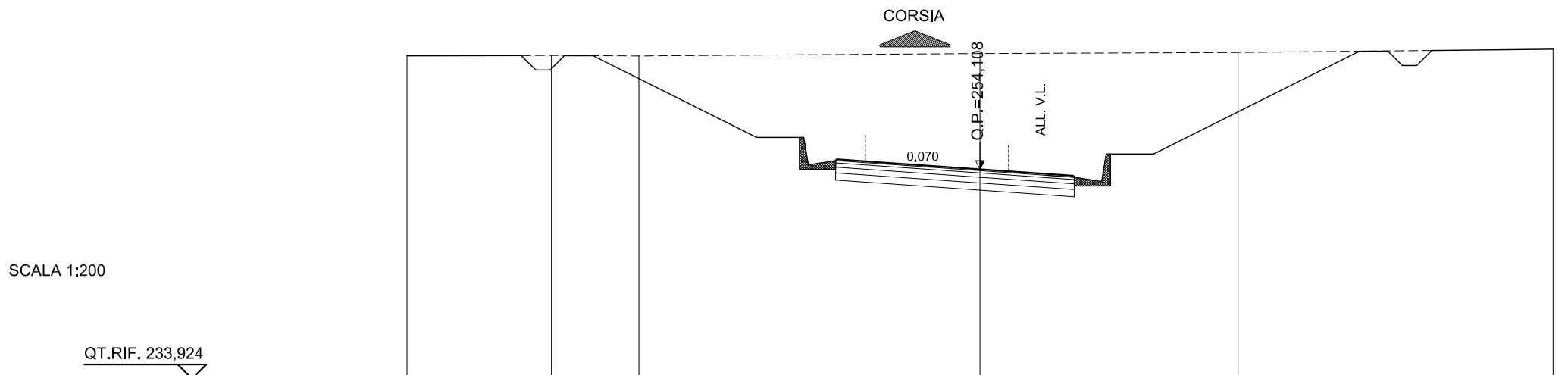
| | |
|------------------|----------------------|
| BONIFICO | 0.00 m ² |
| SCAVO | 83.70 m ² |
| RILEVATO | 0.00 m ² |
| TERRENO VEGETALE | 0.00 m |

MATERA OVEST - RAMPA 4

SEZIONE N.: 11

QT. PROGETTO: 254,108

DIST.PROG.: 200,000



| | | | | | | | | | | |
|-------------------------|--------|--------|--------|--------|----------------------------|--------|------------------|--------|--------|--------|
| QUOTE TERRENO | 258,07 | 258,08 | 258,07 | | 258,15 | | 258,19 | | 258,30 | |
| DIST.PARZIALI TERRENO | 5,04 | 3,05 | | 11,90 | | 9,01 | | 10,99 | | |
| QUOTE PROGETTO | | 258,07 | | 255,22 | 254,41 254,46 254,39 | 254,11 | 253,88 253,83 | 254,64 | | 258,23 |
| DIST. PARZIALI PROGETTO | | | 5,70 | 2,76 | 1,00 | 4,00 | 3,25 | 2,76 | 7,19 | |

AREE

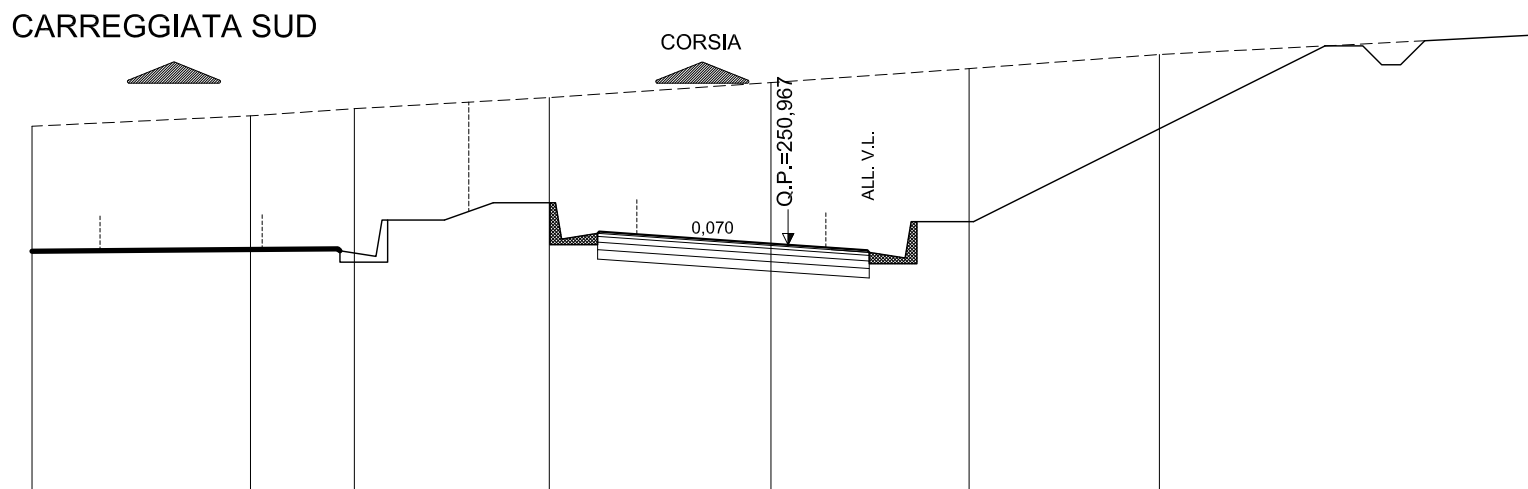
| | |
|------------------|----------------------|
| BONIFICO | 0.00 m ² |
| SCAVO | 79.99 m ² |
| RILEVATO | 0.00 m ² |
| TERRENO VEGETALE | 0.00 m |

MATERA OVEST - RAMPA 4

SEZIONE N.: 13

QT. PROGETTO: 250,967

DIST.PROG.: 240,000



SCALA 1:200

QT.RIF. 231,507

| | | | | | | | | | |
|-------------------------|--------|--------|--------|------------------|----------------------------|--------|------------------|--------|--------|
| QUOTE TERRENO | 254,10 | 254,38 | 254,57 | 254,86 | 255,26 255,26 255,29 | 255,63 | 256,00 | 256,53 | |
| DIST.PARZIALI TERRENO | 5,78 | 2,75 | 5,16 | 5,86 | 4,79 | 5,03 | 10,18 | | |
| QUOTE PROGETTO | | | | 252,29 252,08 | 251,27 251,32 251,25 | 250,97 | 250,82 250,77 | 251,58 | 256,23 |
| DIST. PARZIALI PROGETTO | | | | 2,76 | 1,00 | 4,00 | 2,10 | 2,76 | 9,30 |

AREE

| | |
|------------------|----------------------|
| BONIFICO | 0.00 m ² |
| SCAVO | 72.60 m ² |
| RILEVATO | 0.00 m ² |
| TERRENO VEGETALE | 0.00 m |

MATERA OVEST - RAMPA 4

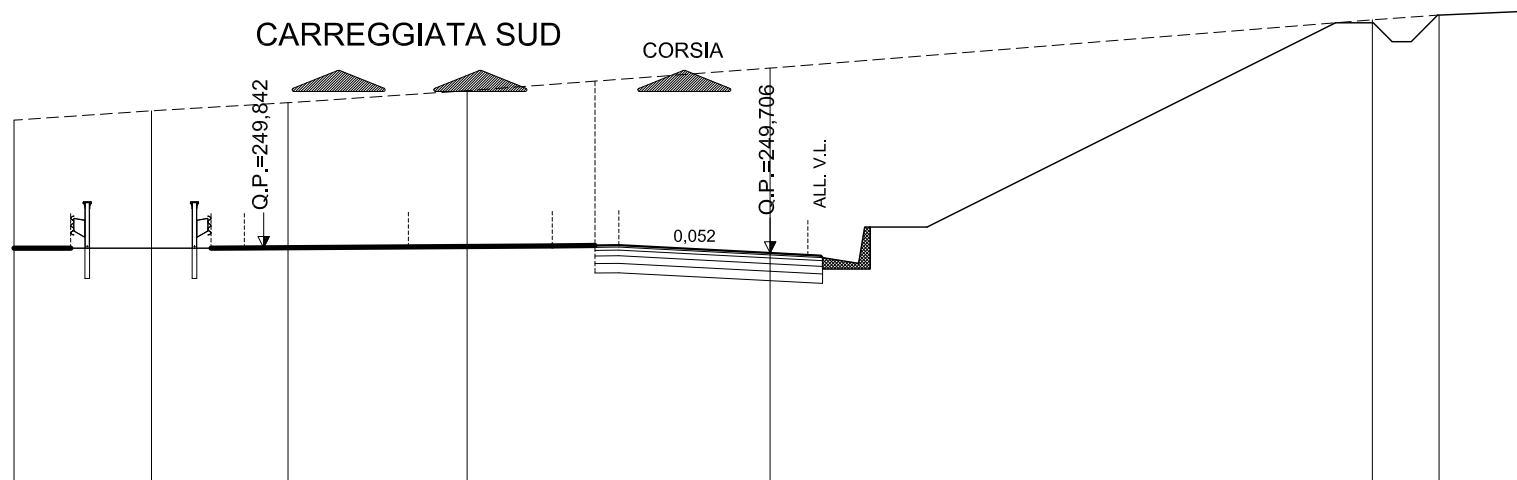
SEZIONE N.: 14

QT. PROGETTO: 249,706

DIST.PROG.: 260,000

SCALA 1:200

QT.RIF. 230,703



| | | | | | | | | | |
|-------------------------|--------|--------|--------|--------|------------------|--------|------------------|--------|--------|
| QUOTE TERRENO | 253,22 | 253,47 | 253,68 | 254,00 | 254,60 | 255,88 | 256,00 | 256,10 | |
| DIST.PARZIALI TERRENO | 3,64 | 3,61 | 4,74 | 8,02 | 15,93 | 1,76 | 2,31 | | |
| QUOTE PROGETTO | | | | | 249,95 249,91 | 249,71 | 249,64 249,58 | 250,39 | 255,80 |
| DIST. PARZIALI PROGETTO | | | | | 0,63 | 4,00 | 1,34 | 2,76 | 10,81 |

AREE

| | |
|------------------|----------------------|
| BONIFICO | 0.00 m ² |
| SCAVO | 68,25 m ² |
| RILEVATO | 0.00 m ² |
| TERRENO VEGETALE | 0.00 m |

MATERA OVEST - RAMPA 4

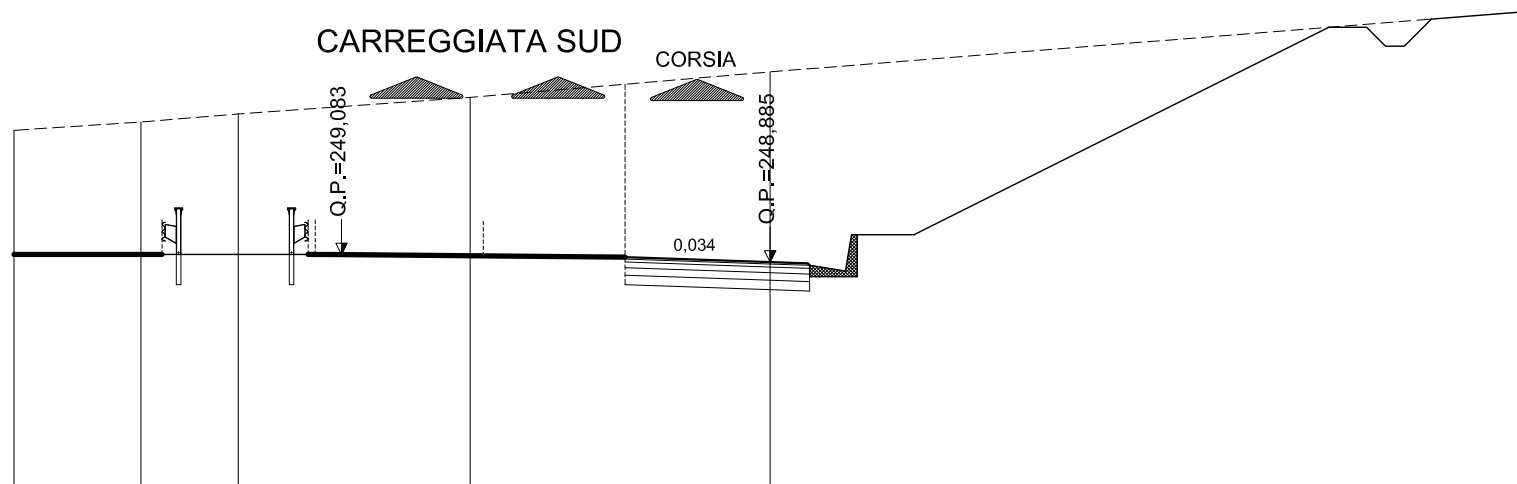
SEZIONE N.: 15

QT. PROGETTO: 248,885

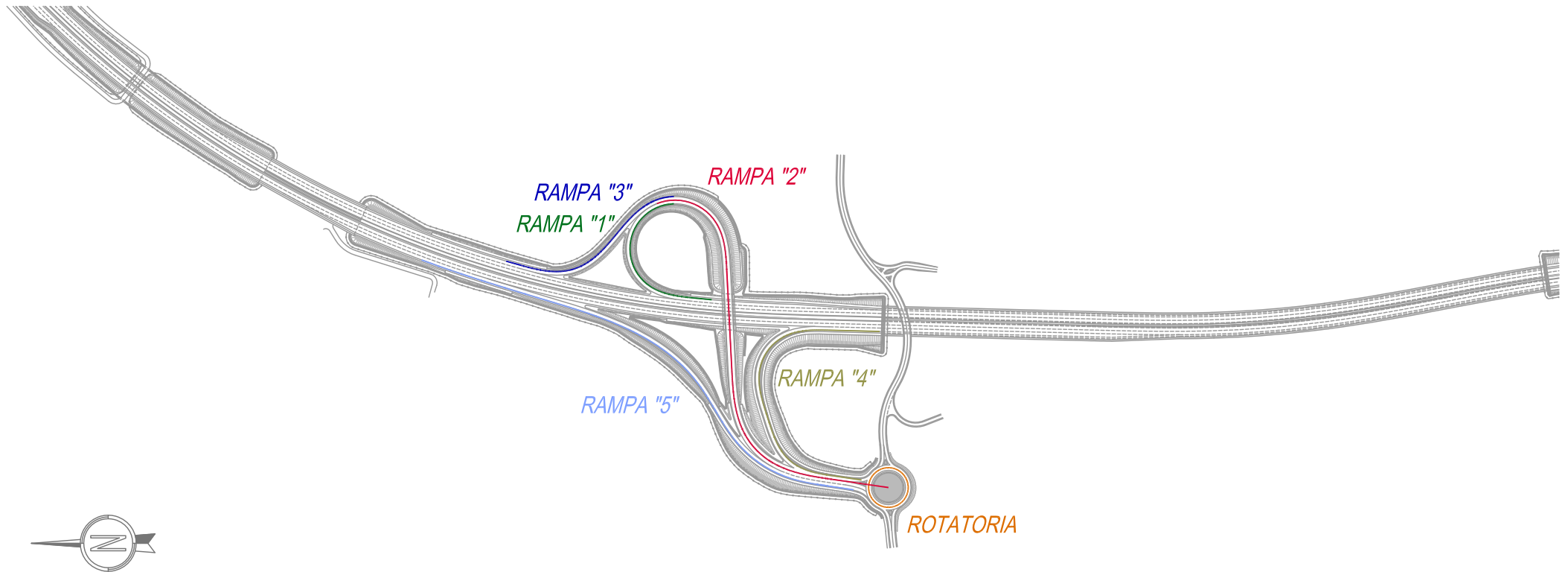
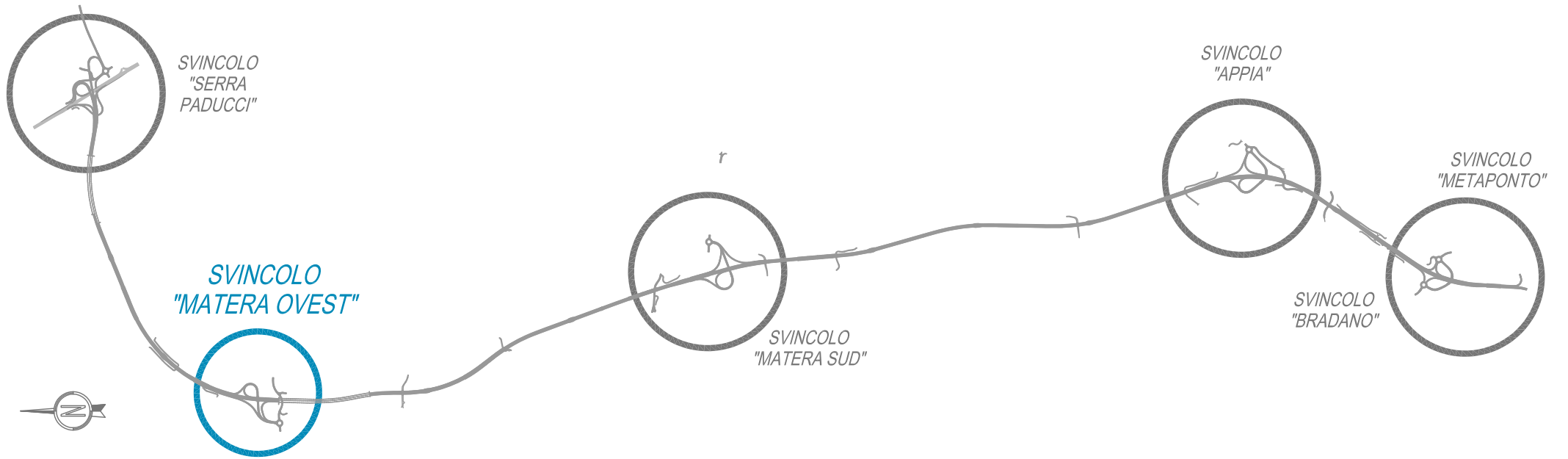
DIST.PROG.: 280,000

SCALA 1:200

QT.RIF. 230,016



| | | | | | | |
|-------------------------|--------|--------|--------|--------|----------------------------|------------------|
| QUOTE TERRENO | 252,37 | 252,59 | 252,80 | 253,24 | 253,92 | 255,51 |
| DIST.PARZIALI TERRENO | 3,36 | 2,57 | 6,13 | 7,93 | 20,00 | |
| QUOTE PROGETTO | | | | | 248,88 248,85 248,80 | 249,61 255,10 |
| DIST. PARZIALI PROGETTO | | | | | 1,00 2,76 | 10,97 |



AREE

| | |
|------------------|---------------------|
| BONIFICO | 0.00 m ² |
| SCAVO | 8.81 m ² |
| RILEVATO | 0.00 m ² |
| TERRENO VEGETALE | 0.00 m |

MATERA OVEST - RAMPA 5

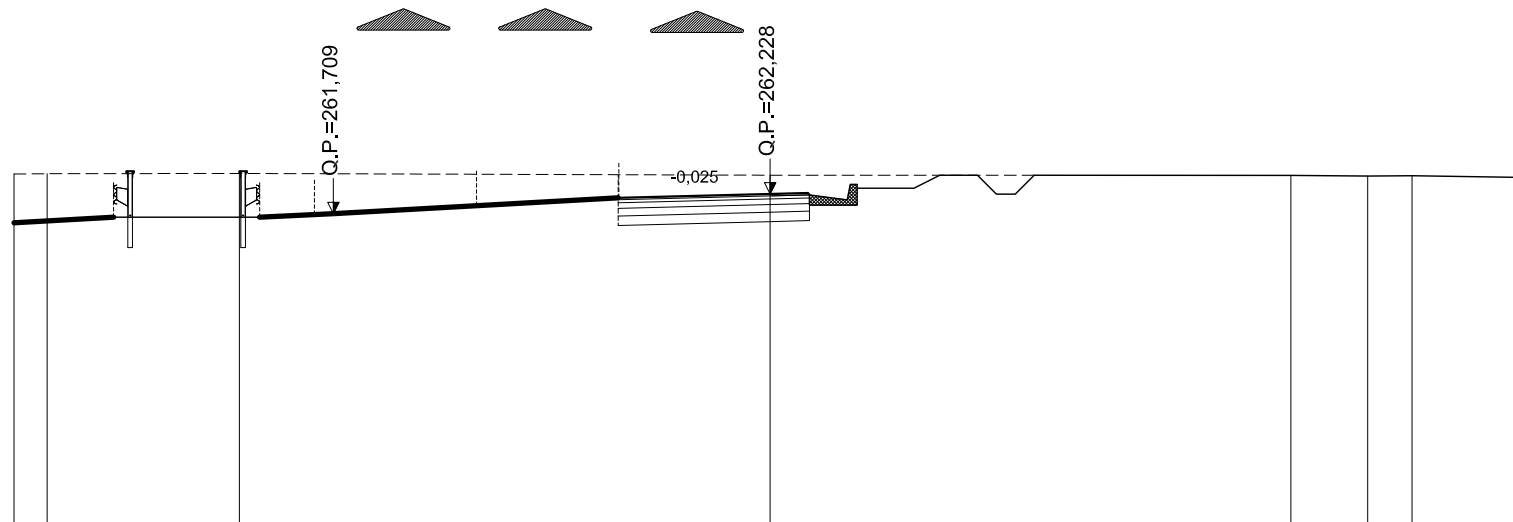
SEZIONE N.: 5

QT. PROGETTO: 262,228

DIST.PROG.: 80,000

CARREGGIATA SUD

CORSIA



SCALA 1:200

QT.RIF. 242,176

| | | | | | | | |
|-------------------------|------------------|--------|------------------|----------------------------|--------|--------|--------|
| QUOTE TERRENO | 262,76 262,77 | 262,77 | 262,73 | 262,72 | 262,70 | 262,71 | 262,66 |
| DIST.PARZIALI TERRENO | 0,88 | 5,08 | 14,04 | 13,77 | 2,03 | 1,17 | 3,02 |
| QUOTE PROGETTO | | | 262,13 262,13 | 262,23 262,25 262,20 | | | |
| DIST. PARZIALI PROGETTO | | | 4,00 | 1,00 | | | |

AREE

| | |
|------------------|---------------------|
| BONIFICO | 1.27 m ² |
| SCAVO | 4.24 m ² |
| RILEVATO | 0.00 m ² |
| TERRENO VEGETALE | 1.70 m |

MATERA OVEST - RAMPA 5

SEZIONE N.: 6

QT. PROGETTO: 261,550

DIST.PROG.: 100,000

CARREGGIATA SUD

CORSIA

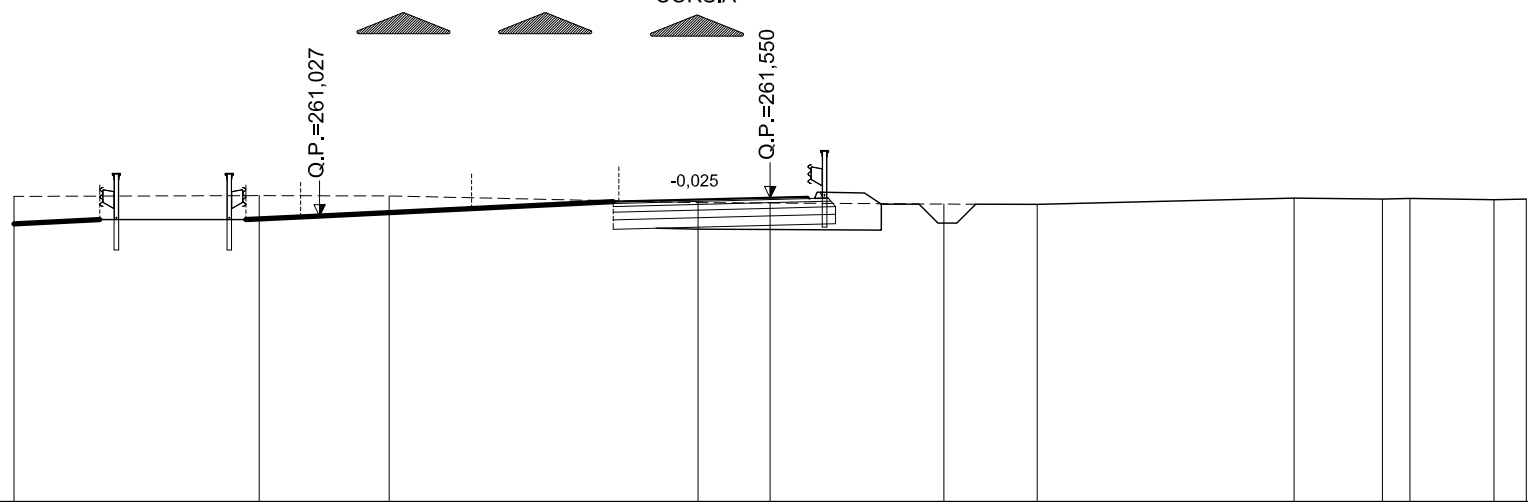
Q.P.=261,027

-0,025

Q.P.=261,550

SCALA 1:200

QT.RIF. 242,257



| | | | | | | | | | | | | |
|-------------------------|--------|--------|--------|--------|--------|--------|--------|--------|--------|--------|--------|--------|
| QUOTE TERRENO | 261,59 | 261,61 | 261,60 | 261,42 | 261,41 | 261,38 | 261,37 | 261,54 | 261,51 | 261,53 | 261,50 | 261,51 |
| DIST.PARZIALI TERRENO | 6,49 | 3,44 | 8,17 | 1,91 | 4,60 | 2,47 | 6,80 | 2,33 | 0,73 | 2,22 | 0,85 | |
| QUOTE PROGETTO | | | | 261,45 | 261,55 | 261,57 | 261,53 | 261,70 | 261,67 | 261,39 | | |
| DIST. PARZIALI PROGETTO | | | | 4,00 | 1,00 | 1,17 | | | | | | |

AREE

| | |
|------------------|---------------------|
| BONIFICO | 5.68 m ² |
| SCAVO | 0.50 m ² |
| RILEVATO | 0.06 m ² |
| TERRENO VEGETALE | 2.69 m |

MATERA OVEST - RAMPA 5

SEZIONE N.: 7

QT. PROGETTO: 260,835

DIST.PROG.: 120,000

CARREGGIATA SUD

CORSIA

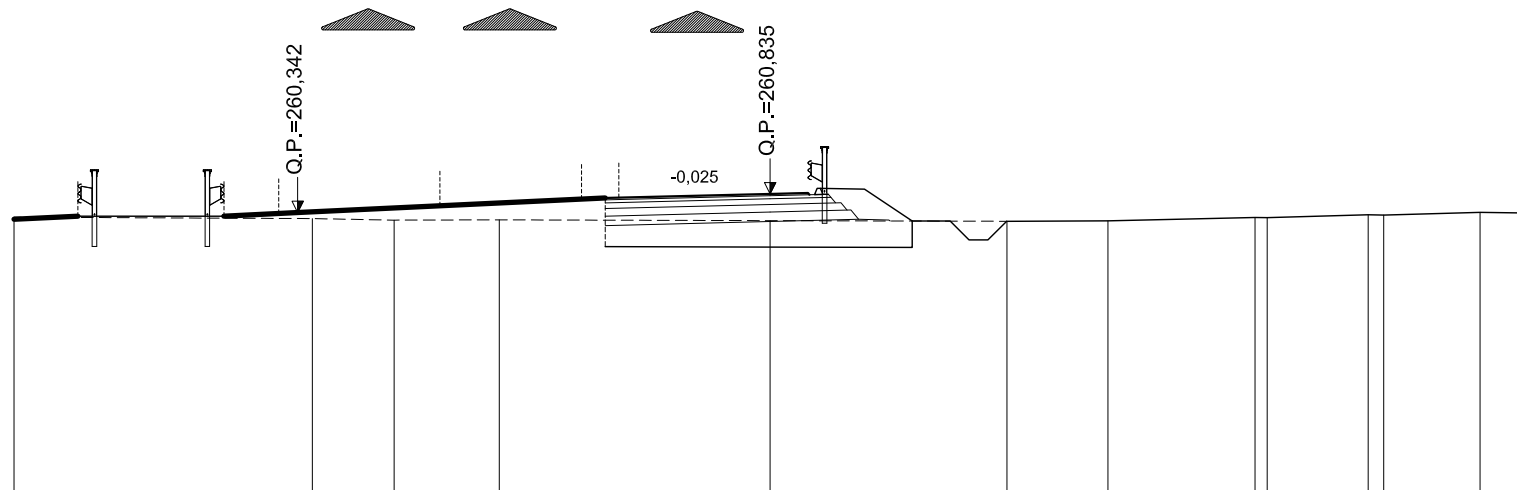
Q.P.=260,342

Q.P.=260,835

-0,025

SCALA 1:200

QT.RIF. 241,652



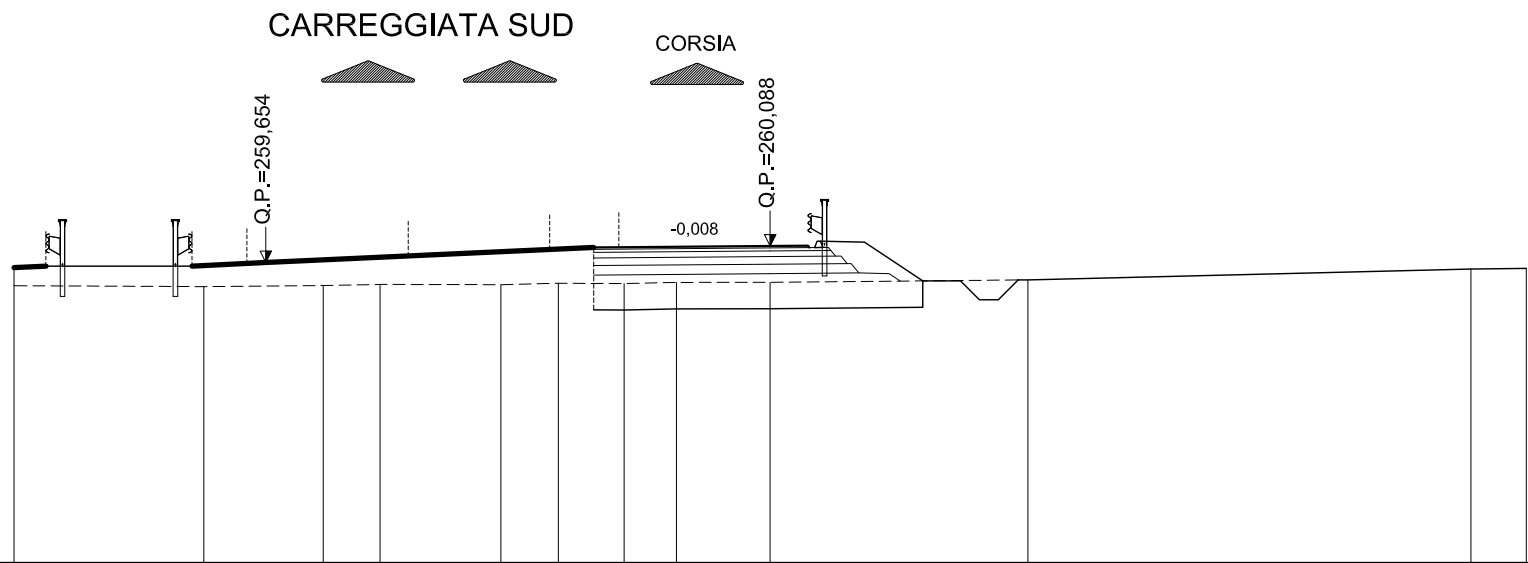
| | | | | | | | | | | | | | |
|-------------------------|--------|--------|--------|--------|--------|--------|--------|--------|--------|--------|--------|--------|--------|
| QUOTE TERRENO | 260,22 | 260,18 | 260,14 | 260,15 | 260,13 | 260,11 | 260,12 | 260,21 | 260,21 | 260,28 | 260,27 | 260,34 | 260,33 |
| DIST.PARZIALI TERRENO | 7,89 | 2,16 | 2,78 | 7,17 | 6,26 | 2,67 | 3,89 | 2,67 | 2,55 | 1,22 | | | |
| QUOTE PROGETTO | | | | 260,74 | 260,84 | 260,86 | 260,81 | 260,98 | 260,96 | 260,12 | | | |
| DIST. PARZIALI PROGETTO | | | | 4,00 | 1,00 | 1,17 | 1,26 | | | | | | |

AREE

| | |
|------------------|---------------------|
| BONIFICO | 6.09 m ² |
| SCAVO | 0.53 m ² |
| RILEVATO | 1.78 m ² |
| TERRENO VEGETALE | 3.02 m |

MATERA OVEST - RAMPA 5

SEZIONE N.: 8
 QT. PROGETTO: 260,088
 DIST.PROG.: 140,000



SCALA 1:200

| | | | | | | | | | | | | | | |
|-------------------------|--------|--------|--------|--------|--------|--------|--------|--------|--------|--------|--------|--------|--------|--------|
| QUOTE TERRENO | 259,04 | 259,01 | 259,04 | 259,07 | 259,07 | 259,10 | 259,10 | 259,13 | 259,13 | 259,19 | 259,48 | 259,50 | | |
| DIST.PARZIALI TERRENO | 5,02 | 3,16 | 1,50 | 3,20 | 1,52 | 1,74 | 1,38 | 2,48 | 6,82 | 11,72 | 1,46 | | | |
| QUOTE PROGETTO | | | | | | 260,06 | | | 260,09 | 260,10 | 260,05 | 260,22 | 260,19 | 259,17 |
| DIST. PARZIALI PROGETTO | | | | | | 4,00 | | | 1,00 | 1,17 | 1,54 | | | |

AREE

| | |
|------------------|---------------------|
| BONIFICO | 6.50 m ² |
| SCAVO | 0.57 m ² |
| RILEVATO | 3.60 m ² |
| TERRENO VEGETALE | 3.18 m |

MATERA OVEST - RAMPA 5

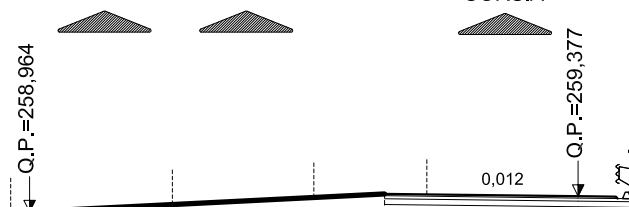
SEZIONE N.: 9

QT. PROGETTO: 259,377

DIST.PROG.: 160,000

CARREGGIATA SUD

CORSIA



SCALA 1:200

QT.RIF. 239,619

| | | | | | | | | | | | |
|-------------------------|--------|--------|--------|--------|--------|--------|--------|--------|--------|--------|--------|
| QUOTE TERRENO | 257,97 | 258,00 | 258,14 | 258,15 | 258,25 | 258,45 | 258,54 | 258,57 | 258,59 | | |
| DIST.PARZIALI TERRENO | 7,71 | 6,64 | 1,18 | 4,47 | 9,13 | 6,16 | 3,37 | 1,33 | | | |
| QUOTE PROGETTO | | | 259,39 | 259,44 | 259,42 | 259,38 | 259,37 | 259,31 | 259,48 | 259,46 | 258,34 |
| DIST. PARZIALI PROGETTO | | | 1,00 | 4,00 | 1,00 | 1,17 | 1,67 | | | | |

AREE

| | |
|------------------|---------------------|
| BONIFICO | 6.94 m ² |
| SCAVO | 0.50 m ² |
| RILEVATO | 1.96 m ² |
| TERRENO VEGETALE | 2.93 m |

MATERA OVEST - RAMPA 5

SEZIONE N.: 10

QT. PROGETTO: 258,908

DIST.PROG.: 180,000

CARREGGIATA SUD

CORSIA

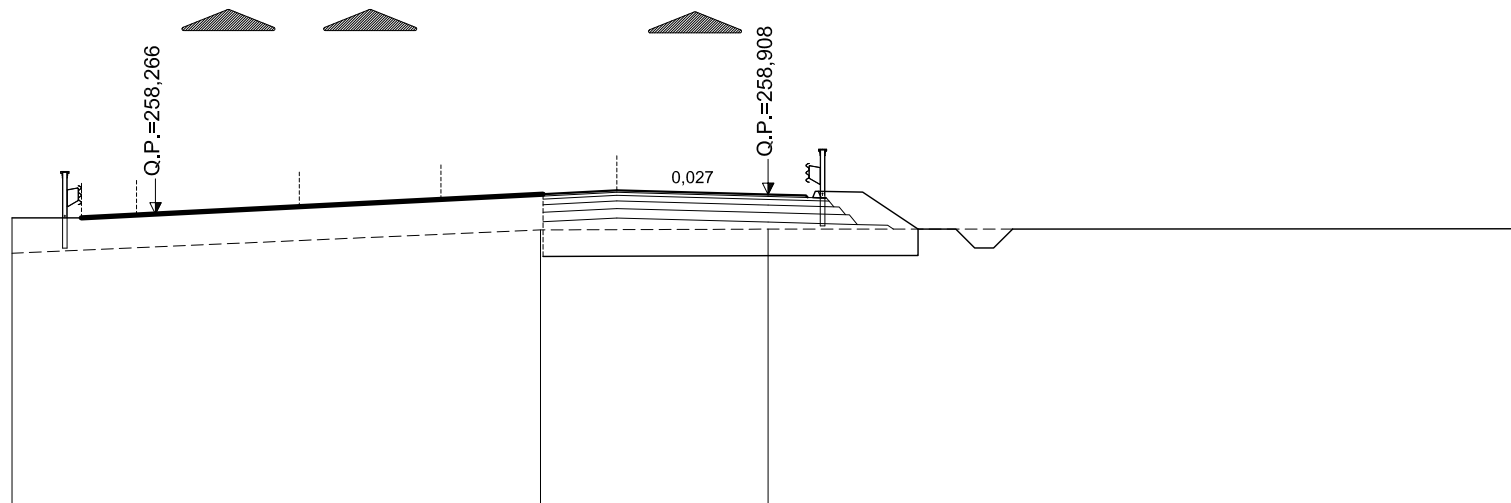
Q.P.=258,266

Q.P.=258,908

0,027

SCALA 1:200

QT.RIF. 239,371



| | | | | |
|-------------------------|--------|------------------------------------------------|------------------------------------------------|--------|
| QUOTE TERRENO | 257,35 | 257,97 | 257,99 | 258,00 |
| DIST.PARZIALI TERRENO | 13,98 | 6,02 | 20,00 | |
| QUOTE PROGETTO | | 259,15 259,17 258,99 259,04 259,02 | 258,91 258,88 258,83 258,99 258,97 | 257,99 |
| DIST. PARZIALI PROGETTO | | 0,62 1,00 | 4,00 1,00 1,17 1,46 | |

AREE

| | |
|------------------|---------------------|
| BONIFICO | 8.53 m ² |
| SCAVO | 0.65 m ² |
| RILEVATO | 5.56 m ² |
| TERRENO VEGETALE | 5.37 m |

MATERA OVEST - RAMPA 5

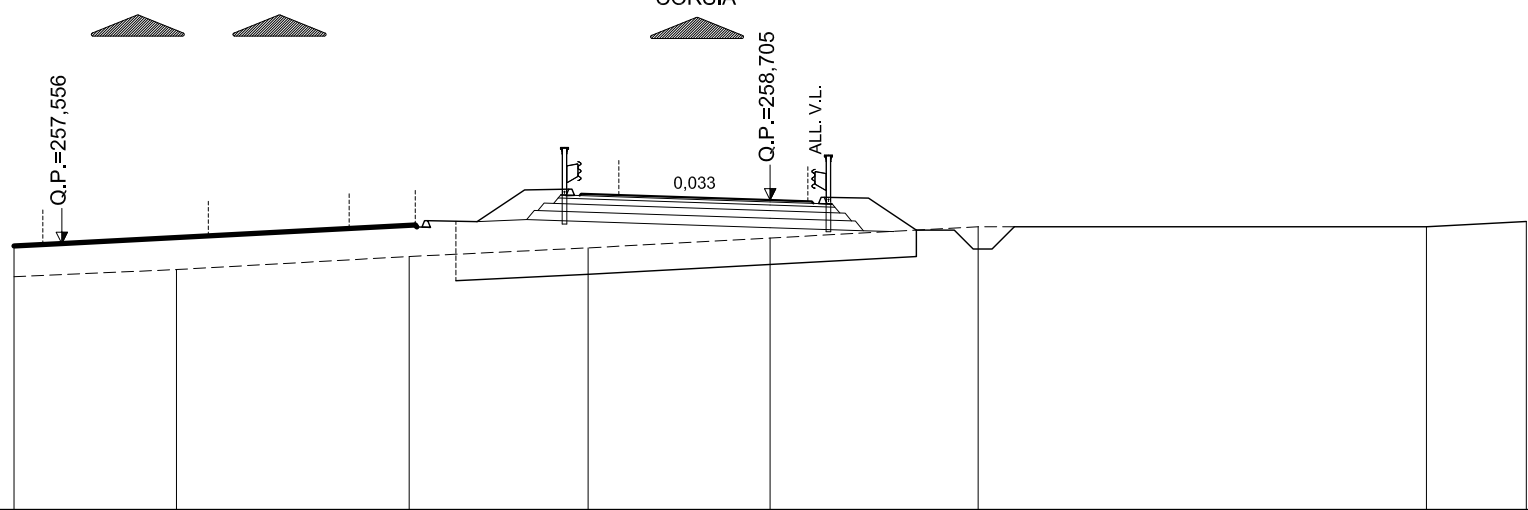
SEZIONE N.: 11

QT. PROGETTO: 258,705

DIST.PROG.: 200,000

CARREGGIATA SUD

CORSIA



SCALA 1:200

QT.RIF. 239,263

| | | | | | | | | |
|-------------------------|--------|--------|--------|------------------|--------------------------------------|------------------------------------------------|----------------------|--------|
| QUOTE TERRENO | 256,68 | 256,87 | 257,21 | 257,44 | 257,70 | 258,00 | 258,00 | 258,14 |
| DIST.PARZIALI TERRENO | 4,30 | 6,15 | 4,73 | 4,81 | 5,50 | 11,86 | 2,64 | |
| QUOTE PROGETTO | | | | 258,52 258,97 | 259,00 258,82 258,87 258,84 | 258,70 258,67 258,62 258,76 258,76 | 257,91 | |
| DIST. PARZIALI PROGETTO | | | | 0,68 1,17 | 1,00 | 4,00 | 1,10 1,17 1,27 | |

AREE

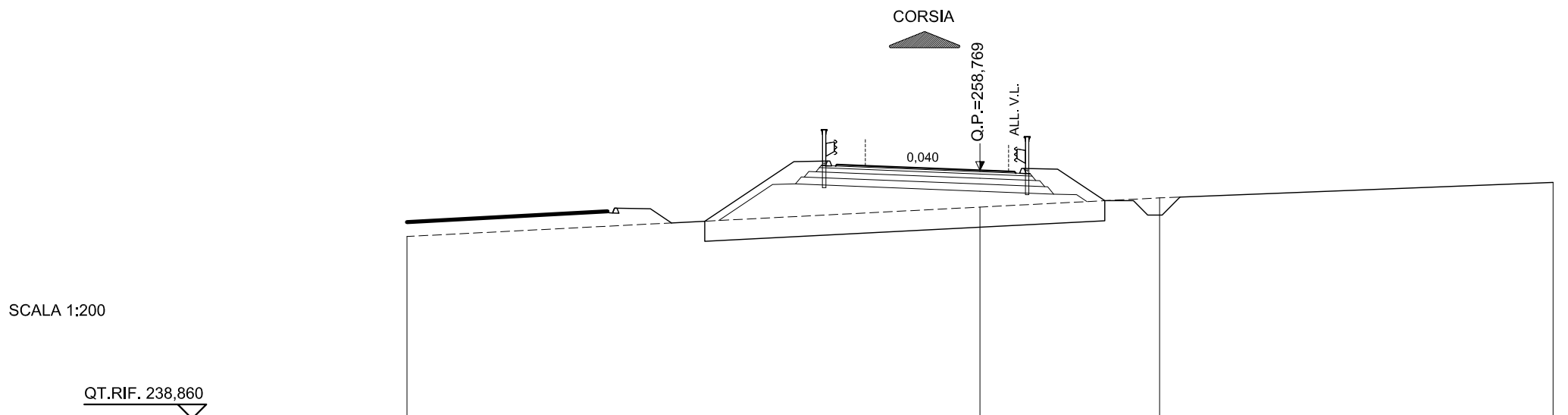
| | |
|------------------|---------------------|
| BONIFICO | 9.77 m ² |
| SCAVO | 0.67 m ² |
| RILEVATO | 8.86 m ² |
| TERRENO VEGETALE | 8.06 m |

MATERA OVEST - RAMPA 5

SEZIONE N.: 12

QT. PROGETTO: 258,769

DIST.PROG.: 220,000



| | | | | | | | | | | | | | |
|-------------------------|--------|--------|--------|--------|--------|--------|--------|--------|--------|--------|--------|--------|--------|
| QUOTE TERRENO | 256,46 | | | | 257,49 | | 257,81 | | 258,35 | | | | |
| DIST.PARZIALI TERRENO | | 20,00 | | | | 6,27 | | 13,73 | | | | | |
| QUOTE PROGETTO | | 257,43 | 259,07 | 259,09 | 258,92 | 258,97 | 258,93 | 258,77 | 258,72 | 258,67 | 258,83 | 258,81 | 257,71 |
| DIST. PARZIALI PROGETTO | | 2,46 | 1,17 | 1,00 | 4,00 | 1,21 | 1,17 | 1,65 | | | | | |

AREE

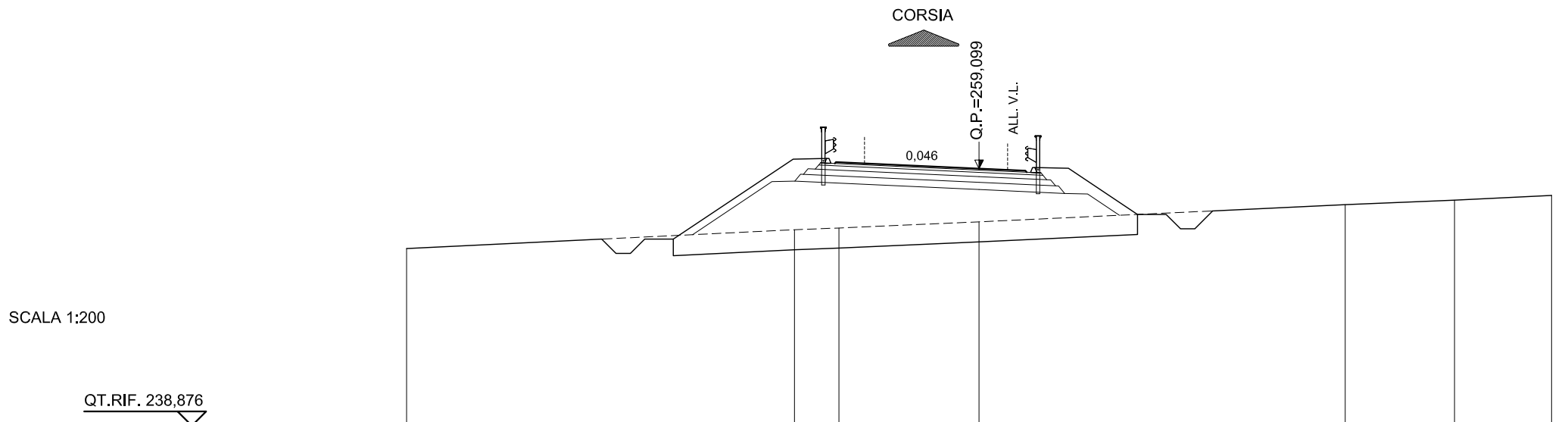
| | |
|------------------|----------------------|
| BONIFICO | 11.34 m ² |
| SCAVO | 1.32 m ² |
| RILEVATO | 16.92 m ² |
| TERRENO VEGETALE | 10.27 m |

MATERA OVEST - RAMPA 5

SEZIONE N.: 13

QT. PROGETTO: 259,099

DIST.PROG.: 240,000



| | | | | | | | | |
|-------------------------|--------|--------|--------|--------------------------------------|--------|--------------------------------------|--------|--------|
| QUOTE TERRENO | 256,31 | | 256,97 | 257,03 | 257,24 | 257,84 | 258,00 | 258,16 |
| DIST.PARZIALI TERRENO | 13,55 | | 1,55 | 4,89 | 12,79 | 3,82 | 3,39 | |
| QUOTE PROGETTO | | 256,77 | 259,43 | 259,45 259,28 259,33 259,28 | 259,10 | 259,03 258,97 259,13 259,11 | 257,50 | |
| DIST. PARZIALI PROGETTO | | 3,99 | 1,17 | 1,00 | 4,00 | 1,62 | 1,17 | 2,42 |

AREE

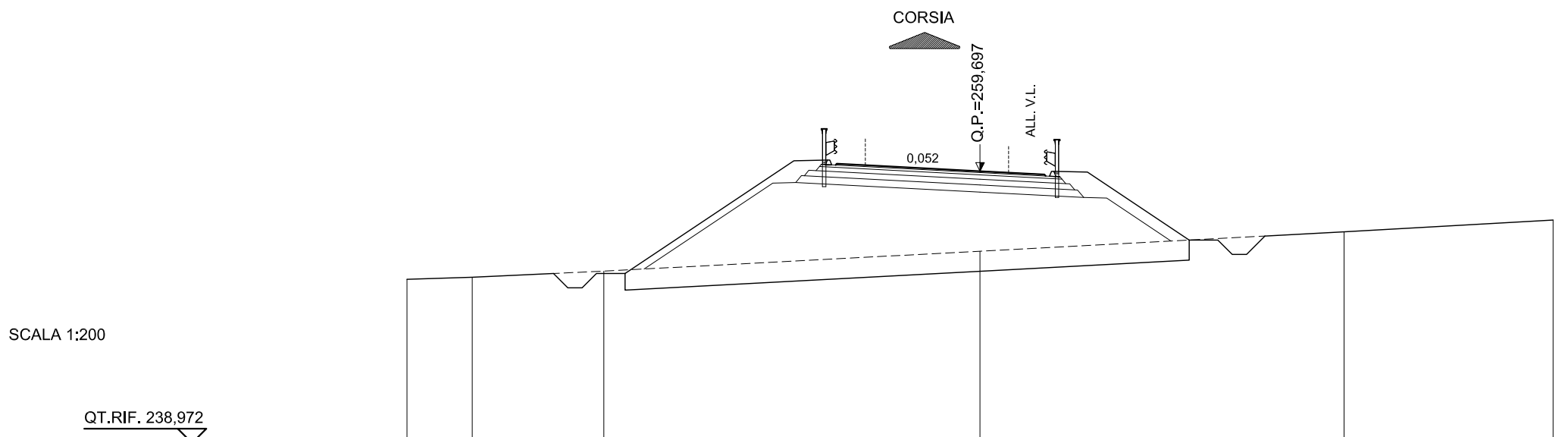
| | |
|------------------|----------------------|
| BONIFICO | 13.77 m ² |
| SCAVO | 1.33 m ² |
| RILEVATO | 33.72 m ² |
| TERRENO VEGETALE | 13.69 m |

MATERA OVEST - RAMPA 5

SEZIONE N.: 14

QT. PROGETTO: 259,697

DIST.PROG.: 260,000



| | | | | | | | | | | | | | | | |
|-------------------------|--------|--------|--------|-------|--------|--------|--------|--------|--------|--------|--------|--------|--------|--------|--------|
| QUOTE TERRENO | 255,93 | 256,00 | 256,21 | | 256,91 | | 257,58 | 257,99 | | | | | | | |
| DIST.PARZIALI TERRENO | 2,28 | 4,59 | | 13,13 | | 12,71 | | 7,29 | | | | | | | |
| QUOTE PROGETTO | | | 256,26 | | 260,06 | 260,08 | 259,91 | 259,96 | 259,90 | 259,70 | 259,58 | 259,53 | 259,69 | 259,66 | 257,29 |
| DIST. PARZIALI PROGETTO | | | | 5,70 | 1,17 | 1,00 | 4,00 | 2,25 | 1,17 | 3,55 | | | | | |

AREE

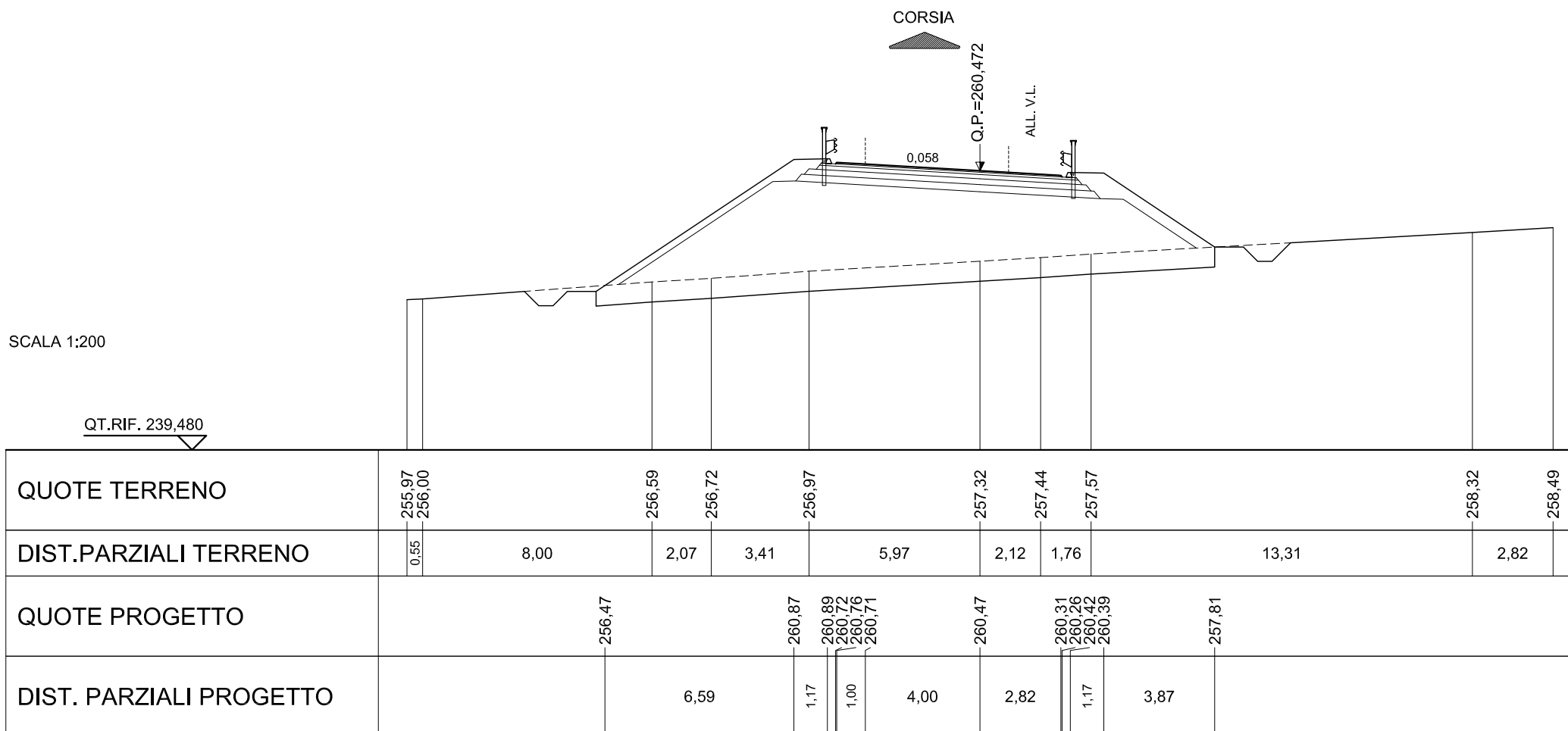
| | |
|------------------|----------------------|
| BONIFICO | 15.09 m ² |
| SCAVO | 1.45 m ² |
| RILEVATO | 42.25 m ² |
| TERRENO VEGETALE | 15.29 m |

MATERA OVEST - RAMPA 5

SEZIONE N.: 15

QT. PROGETTO: 260,472

DIST.PROG.: 280,000



AREE

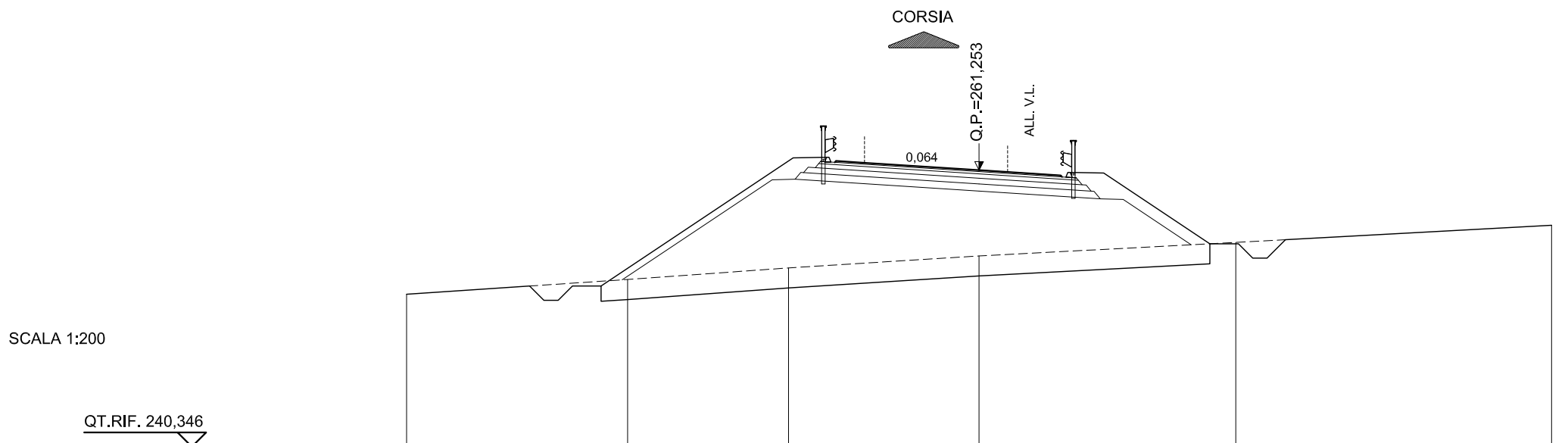
| | |
|------------------|----------------------|
| BONIFICO | 14.86 m ² |
| SCAVO | 1.41 m ² |
| RILEVATO | 39.81 m ² |
| TERRENO VEGETALE | 14.85 m |

MATERA OVEST - RAMPA 5

SEZIONE N.: 16

QT. PROGETTO: 261,253

DIST.PROG.: 300,000



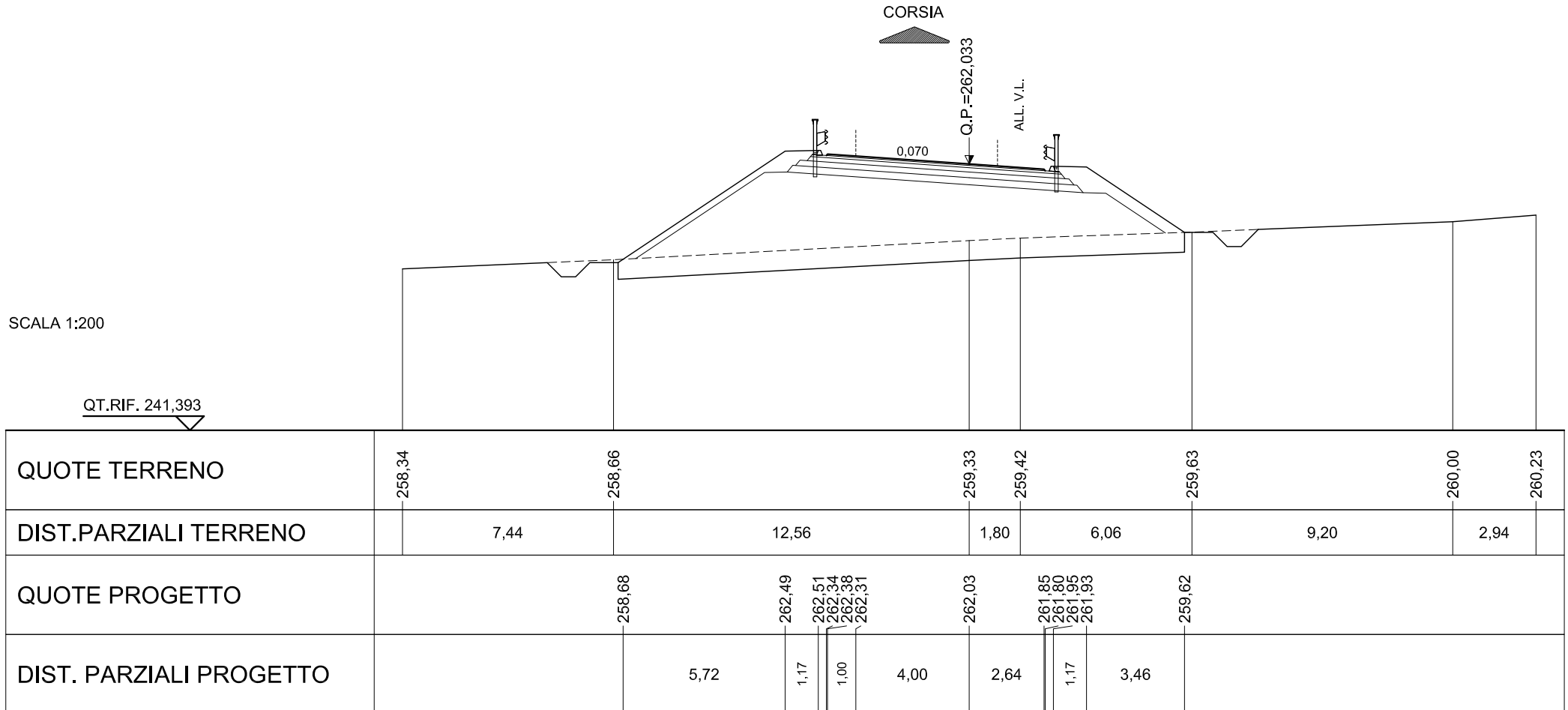
| | | | | | | |
|-------------------------|--------|--------|--------|--------|--------|--------|
| QUOTE TERRENO | 256,92 | 257,43 | 257,84 | 258,26 | 258,73 | 259,33 |
| DIST.PARZIALI TERRENO | 7,72 | 5,62 | 6,66 | 8,97 | 11,03 | |
| QUOTE PROGETTO | | 257,39 | 261,68 | 261,25 | 261,07 | 258,68 |
| DIST. PARZIALI PROGETTO | | 6,43 | 1,17 | 4,00 | 2,86 | 3,70 |

AREE

| | |
|------------------|----------------------|
| BONIFICO | 13,98 m ² |
| SCAVO | 1,27 m ² |
| RILEVATO | 33,52 m ² |
| TERRENO VEGETALE | 13,59 m |

MATERA OVEST - RAMPA 5

SEZIONE N.: 17
 QT. PROGETTO: 262,033
 DIST.PROG.: 320,000



AREE

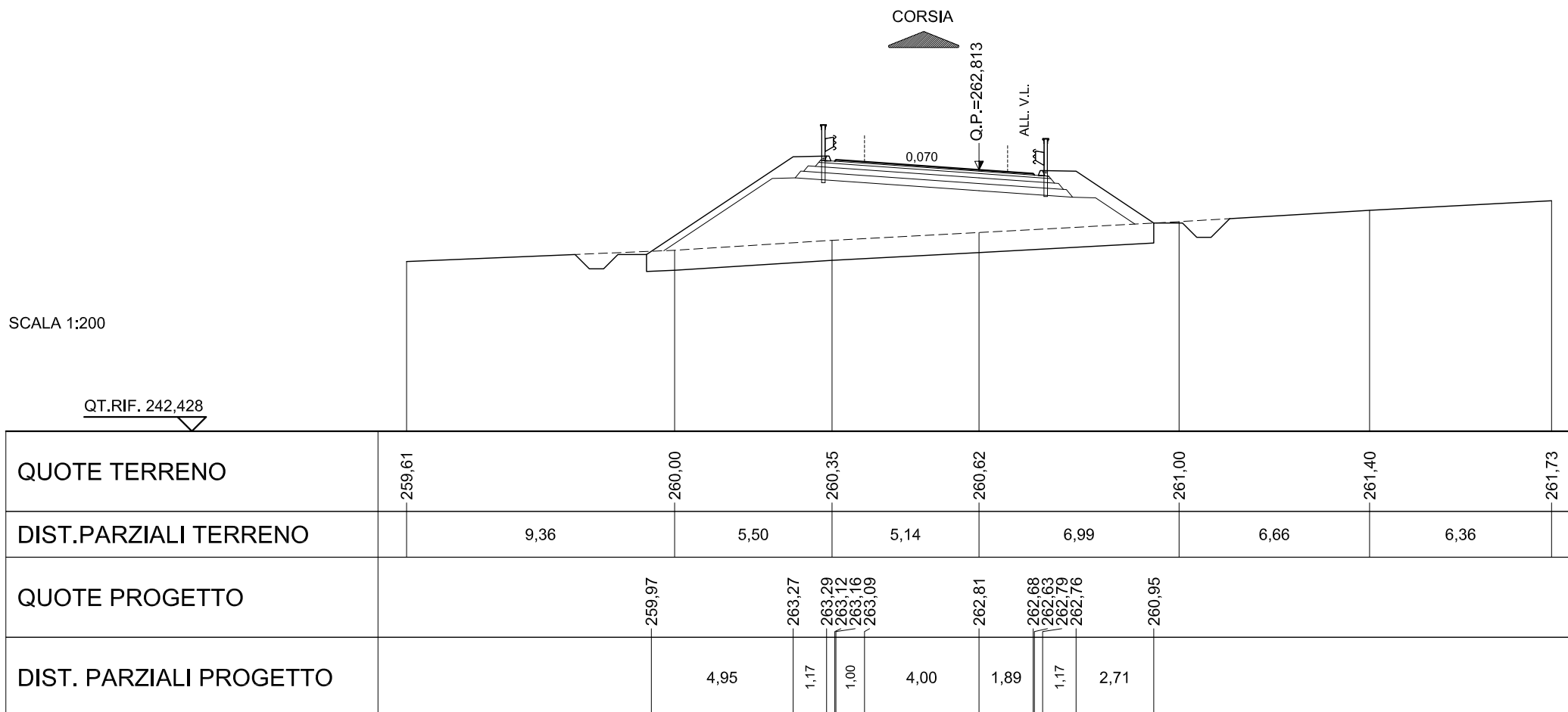
| | |
|------------------|----------------------|
| BONIFICO | 12.40 m ² |
| SCAVO | 1.33 m ² |
| RILEVATO | 23.76 m ² |
| TERRENO VEGETALE | 11.76 m |

MATERA OVEST - RAMPA 5

SEZIONE N.: 18

QT. PROGETTO: 262,813

DIST.PROG.: 340,000



AREE

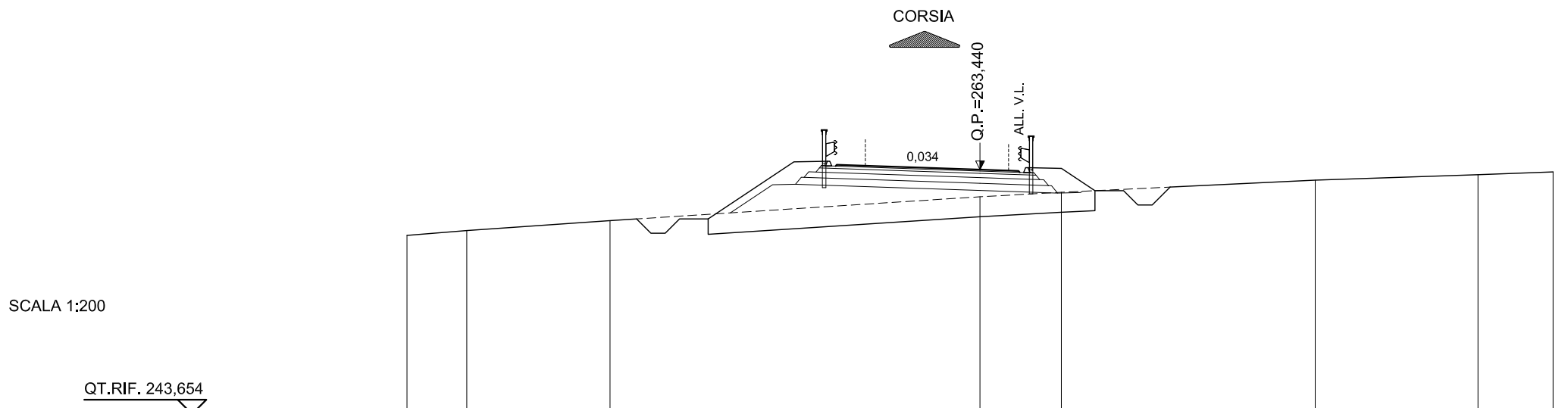
| | |
|------------------|---------------------|
| BONIFICO | 9.43 m ² |
| SCAVO | 1.38 m ² |
| RILEVATO | 5.07 m ² |
| TERRENO VEGETALE | 7.33 m |

MATERA OVEST - RAMPA 5

SEZIONE N.: 19

QT. PROGETTO: 263,440

DIST.PROG.: 360,000



SCALA 1:200

QT.RIF. 243,654

| | | | | | | | | | | | | | | | |
|-------------------------|--------|--------|--------|--------|--------|--------|--------|--------|--------|--------|--------|--------|--------|--------|--------|
| QUOTE TERRENO | 261,14 | 261,31 | 261,66 | | 262,49 | 262,65 | 263,07 | 263,26 | 263,36 | | | | | | |
| DIST.PARZIALI TERRENO | 2,09 | 5,00 | | 12,92 | 2,84 | 8,86 | 5,68 | 2,62 | | | | | | | |
| QUOTE PROGETTO | | | | 261,90 | 263,71 | 263,73 | 263,56 | 263,61 | 263,58 | 263,44 | 263,39 | 263,34 | 263,51 | 263,48 | 262,70 |
| DIST. PARZIALI PROGETTO | | | | 2,72 | 1,17 | 1,00 | 4,00 | 1,34 | 1,17 | 1,17 | | | | | |

AREE

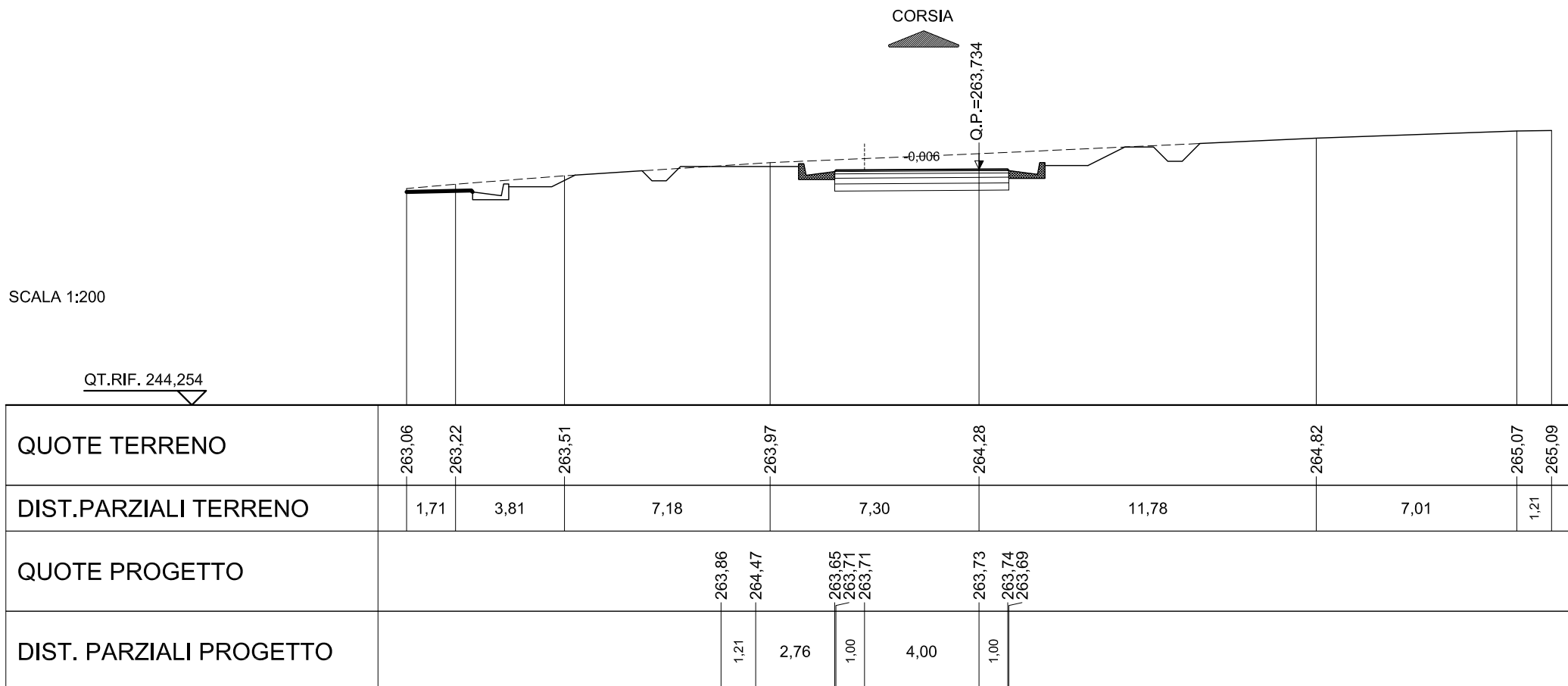
| | |
|------------------|----------------------|
| BONIFICO | 0.00 m ² |
| SCAVO | 12.35 m ² |
| RILEVATO | 0.00 m ² |
| TERRENO VEGETALE | 0.00 m |

MATERA OVEST - RAMPA 5

SEZIONE N.: 20

QT. PROGETTO: 263,734

DIST.PROG.: 380,000



AREE

| | |
|------------------|----------------------|
| BONIFICO | 0.00 m ² |
| SCAVO | 34.68 m ² |
| RILEVATO | 0.00 m ² |
| TERRENO VEGETALE | 0.00 m |

MATERA OVEST - RAMPA 5

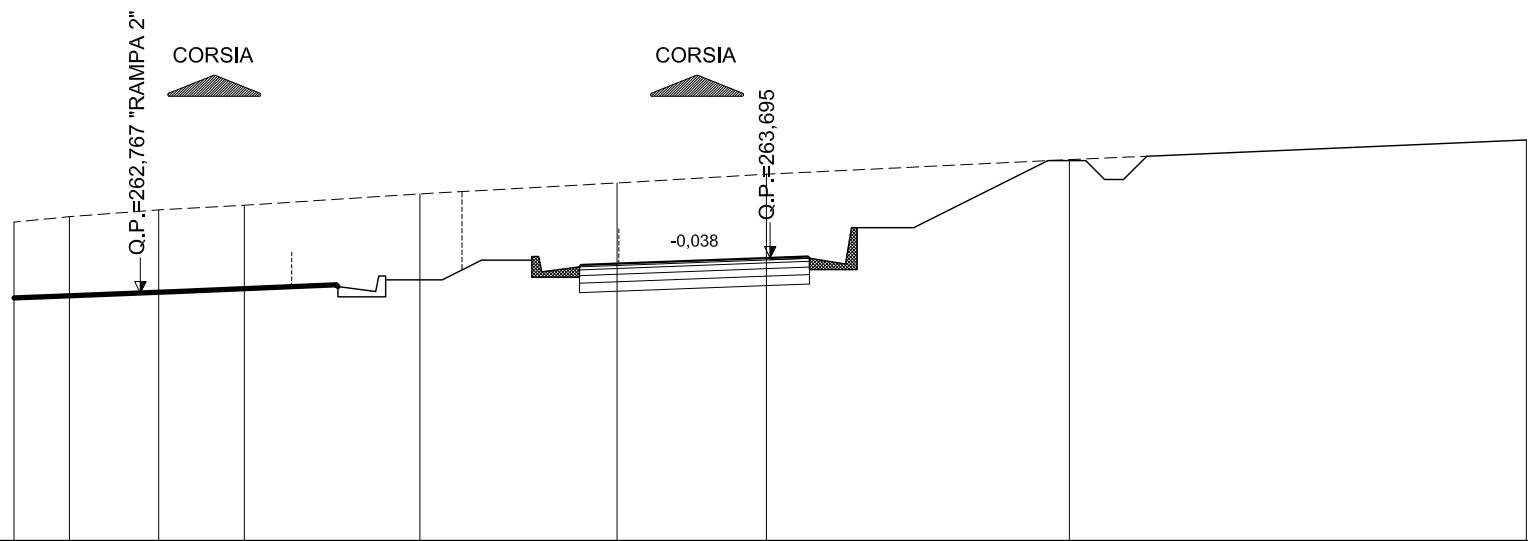
SEZIONE N.: 21

QT. PROGETTO: 263,695

DIST.PROG.: 400,000

SCALA 1:200

QT.RIF. 244,962



| | | | | | | | | | | |
|-------------------------|--------|--------|--------|--------|------------------|----------------------------|----------------------------|--------|--------|------|
| QUOTE TERRENO | 264,64 | 264,78 | 264,96 | 265,09 | 265,39 | 265,68 | 265,91 265,91 | 266,29 | 266,82 | |
| DIST.PARZIALI TERRENO | 1,47 | 2,36 | 2,27 | 4,64 | 5,21 | 3,95 | 7,92 | 12,08 | | |
| QUOTE PROGETTO | | | | | 264,45 264,27 | 263,45 263,51 263,54 | 263,70 263,73 263,68 | 264,50 | 266,27 | |
| DIST. PARZIALI PROGETTO | | | | | 2,76 | 1,00 | 4,00 | 1,00 | 2,76 | 3,54 |

AREE

| | |
|------------------|----------------------|
| BONIFICO | 0.00 m ² |
| SCAVO | 56.48 m ² |
| RILEVATO | 0.00 m ² |
| TERRENO VEGETALE | 0.00 m |

MATERA OVEST - RAMPA 5

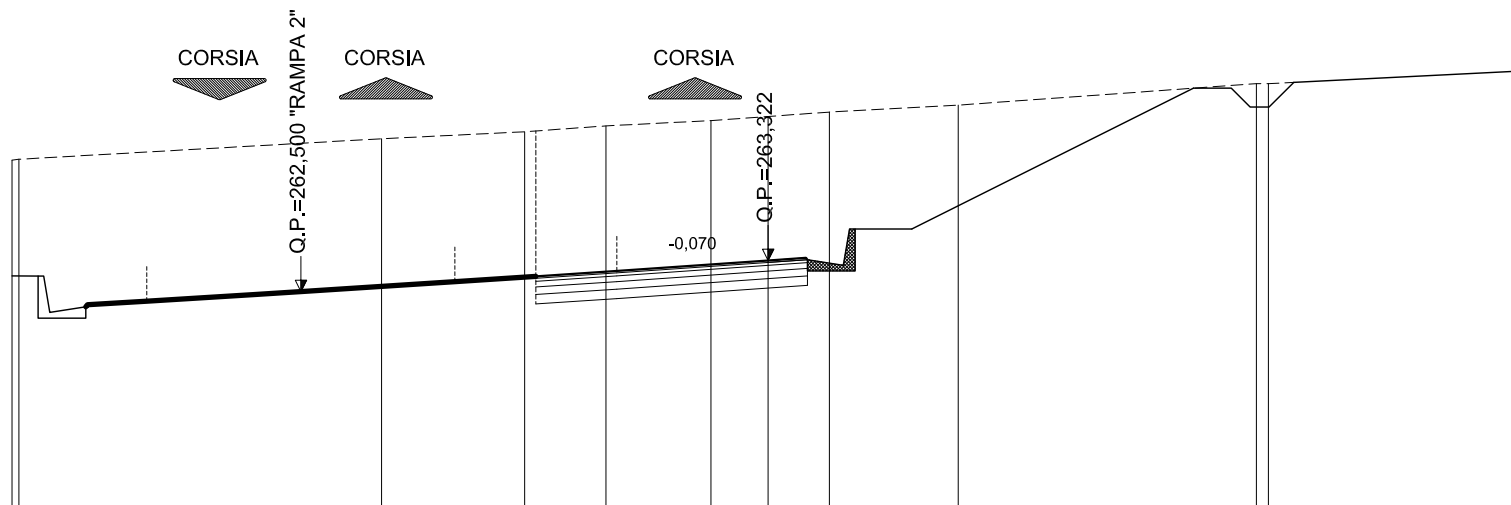
SEZIONE N.: 22

QT. PROGETTO: 263,322

DIST.PROG.: 420,000

SCALA 1:200

QT.RIF. 245,478



| | | | | | | | | | | |
|-------------------------|------------------|--------|--------|----------------------------|--------|------------------|--------|--------|------------------|--------|
| QUOTE TERRENO | 265,98 266,00 | 266,54 | 266,73 | 266,88 | 267,02 | 267,13 | 267,25 | 267,43 | 268,00 268,00 | 268,34 |
| DIST.PARZIALI TERRENO | 9,60 | 3,78 | 2,15 | 2,78 | 1,51 | 1,62 | 3,41 | 7,88 | 6,77 | |
| QUOTE PROGETTO | | | | 262,92 262,97 263,04 | 263,32 | 263,39 263,34 | 264,16 | 267,88 | | |
| DIST. PARZIALI PROGETTO | | | | 1,00 | 4,00 | 1,00 | 2,76 | 7,45 | | |

AREE

| | |
|------------------|----------------------|
| BONIFICO | 0.00 m ² |
| SCAVO | 68.85 m ² |
| RILEVATO | 0.00 m ² |
| TERRENO VEGETALE | 0.00 m |

MATERA OVEST - RAMPA 5

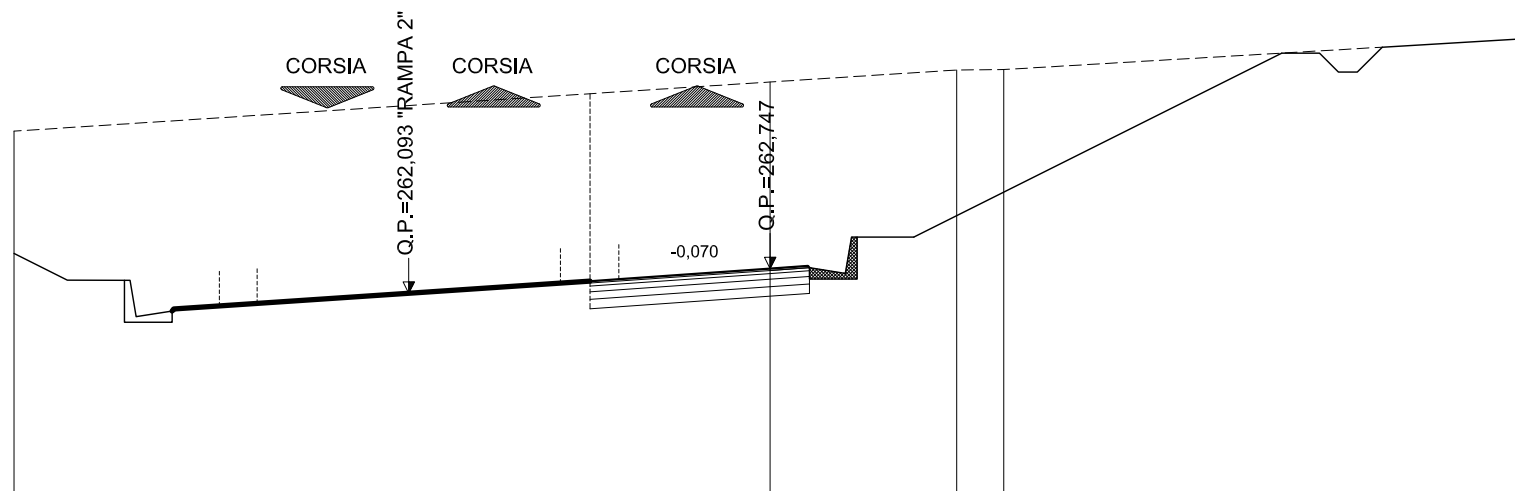
SEZIONE N.: 23

QT. PROGETTO: 262,747

DIST.PROG.: 440,000

SCALA 1:200

QT.RIF. 245,488



| | | | | | | | | | | | |
|-------------------------|--------|-------|--------|--|--------|--------|--------|--------|--------|--------|--------|
| QUOTE TERRENO | 266,38 | | | | 267,68 | | 268,00 | 268,01 | | 268,83 | |
| DIST.PARZIALI TERRENO | | 20,00 | | | 4,94 | | 1,24 | | 13,82 | | |
| QUOTE PROGETTO | | | 262,47 | | 262,75 | 262,82 | 262,77 | | 263,58 | | 268,45 |
| DIST. PARZIALI PROGETTO | | | 4,00 | | 1,00 | | 2,76 | | 9,73 | | |

AREE

| | |
|------------------|----------------------|
| BONIFICO | 0.00 m ² |
| SCAVO | 73.63 m ² |
| RILEVATO | 0.00 m ² |
| TERRENO VEGETALE | 0.00 m |

MATERA OVEST - RAMPA 5

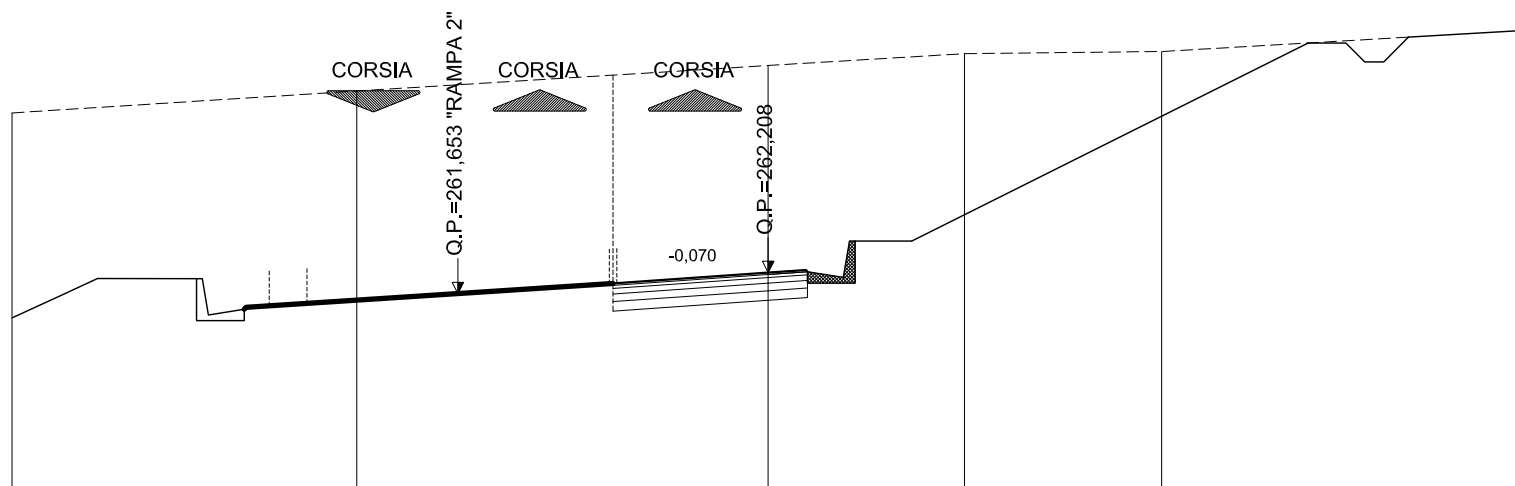
SEZIONE N.: 24

QT. PROGETTO: 262,208

DIST.PROG.: 460,000

SCALA 1:200

QT.RIF. 245,188



| | | | | | | |
|-------------------------|--------|--------|------------------|----------------------------|--------|--------|
| QUOTE TERRENO | 266,43 | 267,01 | 267,69 | 268,00 | 268,06 | 268,62 |
| DIST.PARZIALI TERRENO | 9,12 | 10,88 | 5,19 | 5,21 | 9,59 | |
| QUOTE PROGETTO | | | 261,92 261,93 | 262,21 262,28 262,23 | 263,04 | 268,28 |
| DIST. PARZIALI PROGETTO | | | 4,00 | 1,00 | 2,76 | 10,48 |

AREE

| | |
|------------------|----------------------|
| BONIFICO | 0.00 m ² |
| SCAVO | 72.19 m ² |
| RILEVATO | 0.00 m ² |
| TERRENO VEGETALE | 0.00 m |

MATERA OVEST - RAMPA 5

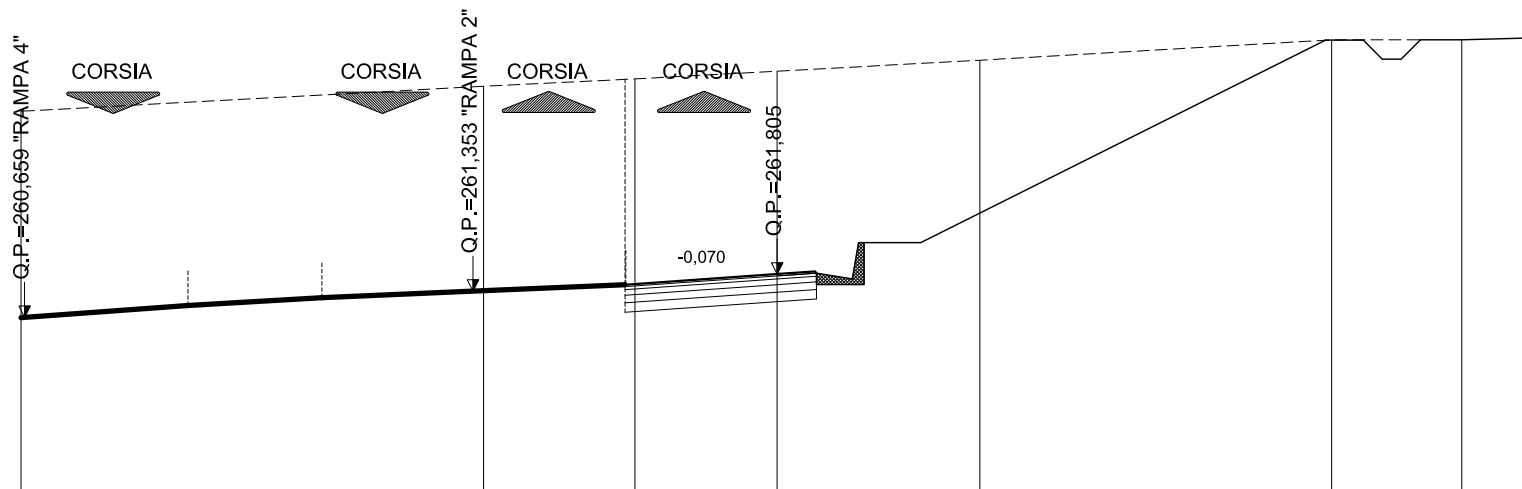
SEZIONE N.: 25

QT. PROGETTO: 261,805

DIST.PROG.: 480,000

SCALA 1:200

QT.RIF. 244,743



| | | | | | | | | | |
|-------------------------|--------|-------|--------|--------|--------|------------------|--------|--------|--------|
| QUOTE TERRENO | 266,11 | | 266,77 | 266,97 | 267,17 | 267,46 | 268,00 | 268,00 | 268,05 |
| DIST.PARZIALI TERRENO | | 12,24 | 4,01 | 3,76 | 5,36 | 9,31 | 3,44 | 1,89 | |
| QUOTE PROGETTO | | | | 261,52 | 261,80 | 261,87 261,83 | 262,64 | 267,99 | |
| DIST. PARZIALI PROGETTO | | | | 4,00 | 1,00 | 2,76 | 10,70 | | |

AREE

| | |
|------------------|----------------------|
| BONIFICO | 0.00 m ² |
| SCAVO | 61.84 m ² |
| RILEVATO | 0.00 m ² |
| TERRENO VEGETALE | 0.00 m |

MATERA OVEST - RAMPA 5

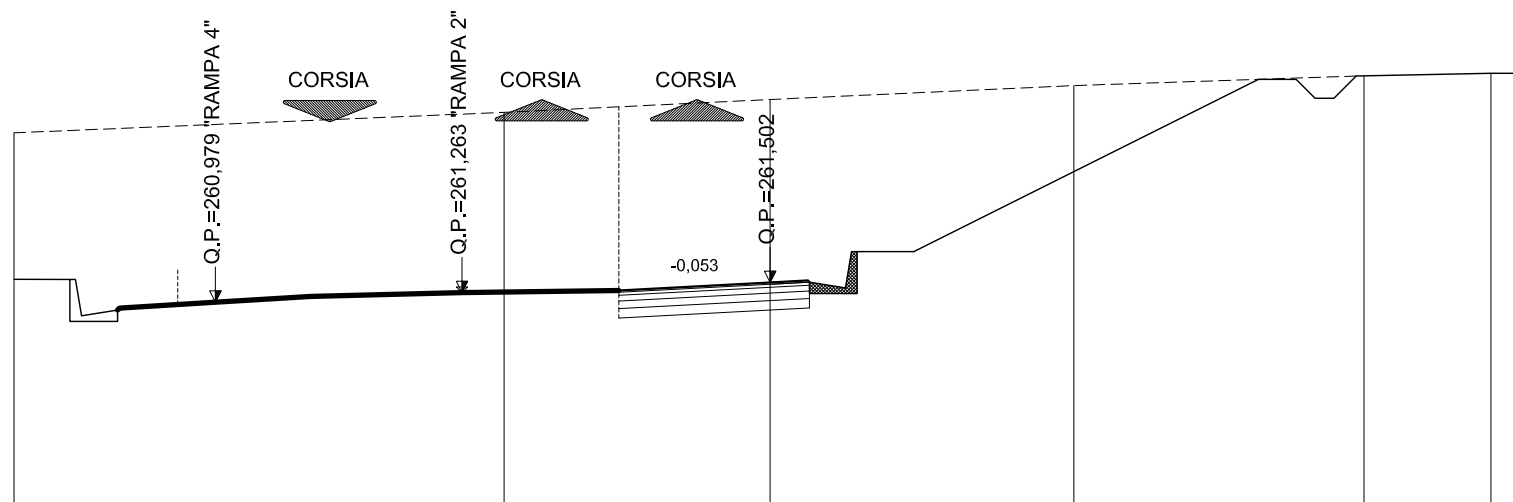
SEZIONE N.: 26

QT. PROGETTO: 261,502

DIST.PROG.: 500,000

SCALA 1:200

QT.RIF. 244,317



| | | | | | | | |
|-------------------------|--------|--------|----------------------------|--------|--------|--------|--------|
| QUOTE TERRENO | 265,46 | 266,00 | 266,34 | 266,71 | 266,97 | 267,03 | 267,04 |
| DIST.PARZIALI TERRENO | 12,96 | 7,04 | 8,03 | 7,68 | 3,36 | 0,94 | |
| QUOTE PROGETTO | | 261,29 | 261,50 261,55 261,51 | 262,32 | 266,87 | | |
| DIST. PARZIALI PROGETTO | | 4,00 | 1,00 2,76 | 9,11 | | | |

AREE

| | |
|------------------|----------------------|
| BONIFICO | 0.00 m ² |
| SCAVO | 48.15 m ² |
| RILEVATO | 0.00 m ² |
| TERRENO VEGETALE | 0.00 m |

MATERA OVEST - RAMPA 5

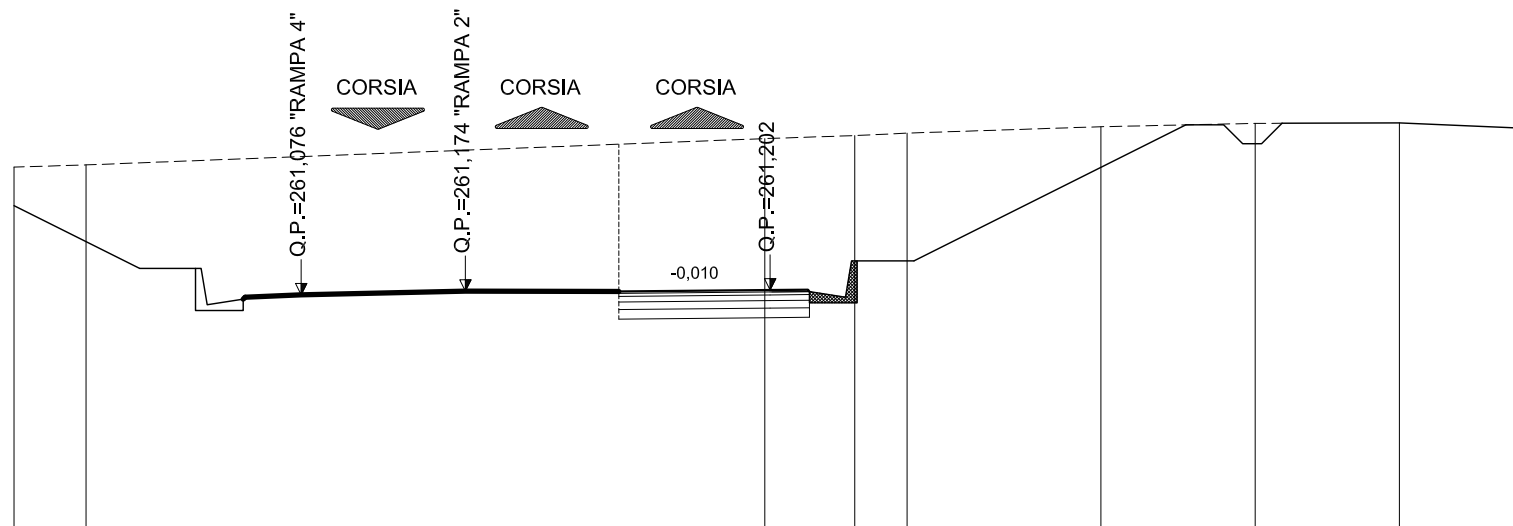
SEZIONE N.: 27

QT. PROGETTO: 261,202

DIST.PROG.: 520,000

SCALA 1:200

QT.RIF. 243,584



| | | | | | | | | | | | | | | | | |
|-------------------------|--------|--------|-------|--|--------|--------|--------|--------|--------|--------|--|--------|--|--------|--|--------|
| QUOTE TERRENO | 264,45 | 264,51 | | | 265,21 | 265,21 | 265,29 | 265,35 | | 265,52 | | 265,61 | | 265,62 | | 265,48 |
| DIST.PARZIALI TERRENO | 1,91 | | 17,95 | | 2,24 | 1,39 | 5,12 | 4,08 | 3,82 | 3,35 | | | | | | |
| QUOTE PROGETTO | | | | | 261,16 | 261,16 | 261,20 | 261,21 | 261,16 | 261,97 | | 265,57 | | | | |
| DIST. PARZIALI PROGETTO | | | | | 4,00 | 1,00 | 2,76 | 7,19 | | | | | | | | |

AREE

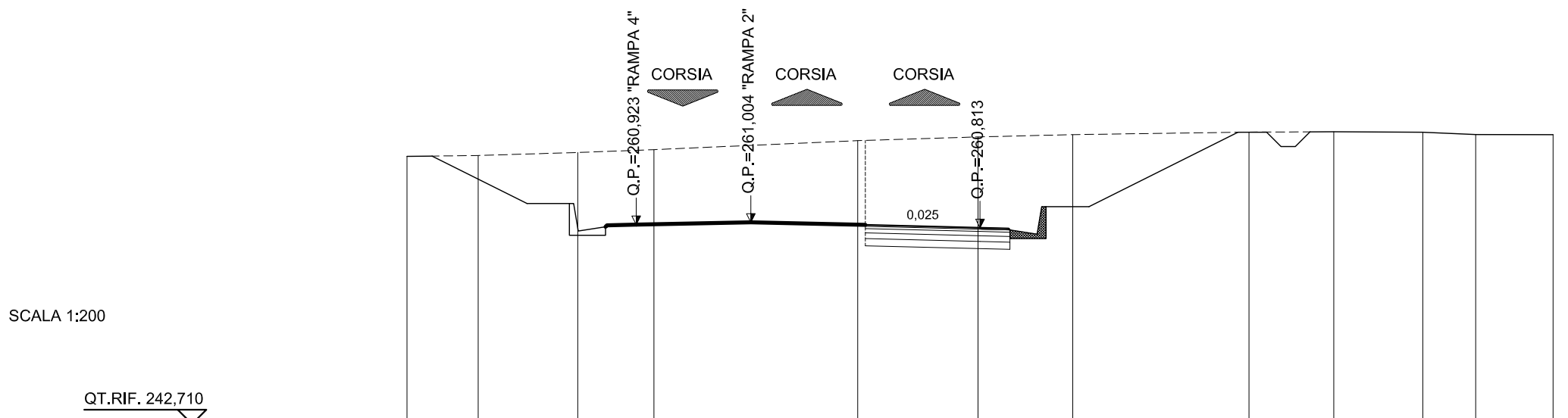
| | |
|------------------|----------------------|
| BONIFICO | 0.00 m ² |
| SCAVO | 35.72 m ² |
| RILEVATO | 0.00 m ² |
| TERRENO VEGETALE | 0.00 m |

MATERA OVEST - RAMPA 5

SEZIONE N.: 28

QT. PROGETTO: 260,813

DIST.PROG.: 540,000



SCALA 1:200

QT.RIF. 242,710

| | | | | | | | | | | | | |
|-------------------------|--------|--------|--------|--------|--------|----------------------------|--------|--------|--------|--------|--------|--------|
| QUOTE TERRENO | 263,30 | 263,34 | 263,44 | 263,54 | 263,85 | 263,98 263,99 | 264,06 | 264,15 | 264,16 | 264,15 | 264,07 | 264,06 |
| DIST.PARZIALI TERRENO | 2,48 | 3,48 | 2,66 | 7,11 | 4,20 | 3,24 | 6,15 | 2,96 | 3,11 | 1,85 | 2,70 | |
| QUOTE PROGETTO | | | | | 260,91 | 260,81 260,79 260,74 | 261,55 | 264,15 | | | | |
| DIST. PARZIALI PROGETTO | | | | | 4,00 | 1,00 | 2,76 | 5,20 | | | | |

AREE

| | |
|------------------|----------------------|
| BONIFICO | 0.00 m ² |
| SCAVO | 21.51 m ² |
| RILEVATO | 0.00 m ² |
| TERRENO VEGETALE | 0.00 m |

MATERA OVEST - RAMPA 5

SEZIONE N.: 29

QT. PROGETTO: 260,564

DIST.PROG.: 560,000

