Sezione 6

SCALA QUOTE 1:500
SCALA DISTANZE 1:1000

QT.RIF. −30.00

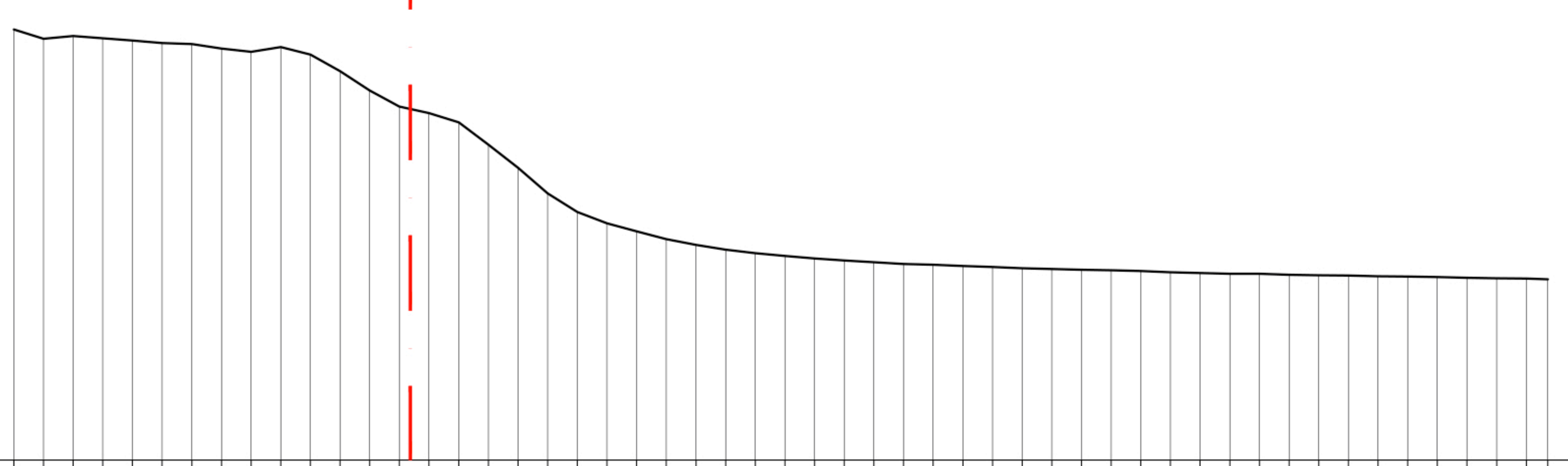

DISTANZE PROGRESSIVE	DISTANZE PARZIALI	QUOTE TERRENO
0.00		6.31
5.00	5.00	5.52
10.00	5.00	5.77
15.00	5.00	5.57
20.00	5.00	5.37
25.00	5.00	5.17
30.00	5.00	5.08
35.00	5.00	4.70
40.00	5.00	4.43
45.00	5.00	4.82
50.00	5.00	4.20
55.00	5.00	2.80
60.00	5.00	1.17
65.00	5.00	−0.19
70.00	5.00	−0.73
75.00	5.00	−1.53
80.00	5.00	−3.41
85.00	5.00	−5.36
90.00	5.00	−7.51
95.00	5.00	−9.07
100.00	5.00	−10.04
105.00	5.00	−10.70
110.00	5.00	−11.36
115.00	5.00	−11.85
120.00	5.00	−12.26
125.00	5.00	−12.54
130.00	5.00	−12.78
135.00	5.00	−12.99
140.00	5.00	−13.16
145.00	5.00	−13.31
150.00	5.00	−13.46
155.00	5.00	−13.53
160.00	5.00	−13.63
165.00	5.00	−13.71
170.00	5.00	−13.81
175.00	5.00	−13.88
180.00	5.00	−13.95
185.00	5.00	−13.99
190.00	5.00	−14.06
195.00	5.00	−14.15
200.00	5.00	−14.22
205.00	5.00	−14.29
210.00	5.00	−14.29
215.00	5.00	−14.37
220.00	5.00	−14.42
225.00	5.00	−14.44
230.00	5.00	−14.50
235.00	5.00	−14.52
240.00	5.00	−14.56
245.00	5.00	−14.62
250.00	5.00	−14.66
255.00	5.00	−14.68
258.63	3.63	−14.74

Sezione 7

SCALA QUOTE 1:500
SCALA DISTANZE 1:1000

QT.RIF. −30.00

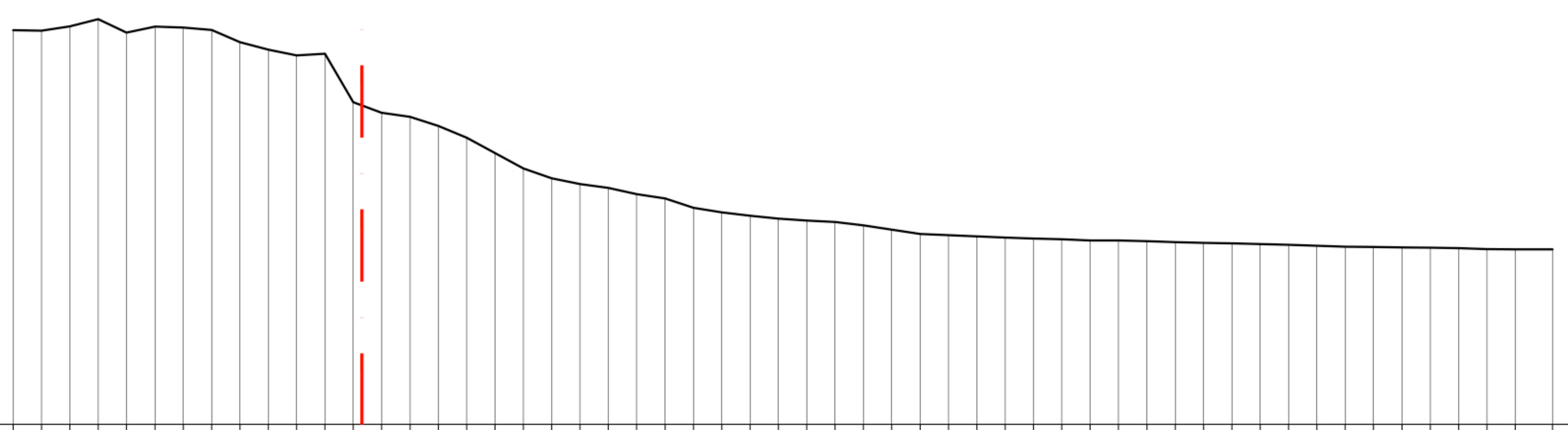

DISTANZE PROGRESSIVE	DISTANZE PARZIALI	QUOTE TERRENO
0.00		4.77
5.00	5.00	4.72
10.00	5.00	5.10
15.00	5.00	5.75
20.00	5.00	4.55
25.00	5.00	5.09
30.00	5.00	4.99
35.00	5.00	4.79
40.00	5.00	3.71
45.00	5.00	3.05
50.00	5.00	2.54
55.00	5.00	2.70
60.00	5.00	−1.58
65.00	5.00	−2.51
70.00	5.00	−2.88
75.00	5.00	−3.67
80.00	5.00	−4.71
85.00	5.00	−6.07
90.00	5.00	−7.43
95.00	5.00	−8.29
100.00	5.00	−8.80
105.00	5.00	−9.15
110.00	5.00	−9.70
115.00	5.00	−10.08
120.00	5.00	−10.90
125.00	5.00	−11.31
130.00	5.00	−11.60
135.00	5.00	−11.85
140.00	5.00	−12.02
145.00	5.00	−12.14
150.00	5.00	−12.44
155.00	5.00	−12.83
160.00	5.00	−13.20
165.00	5.00	−13.31
170.00	5.00	−13.41
175.00	5.00	−13.52
180.00	5.00	−13.61
185.00	5.00	−13.68
190.00	5.00	−13.77
195.00	5.00	−13.77
200.00	5.00	−13.84
205.00	5.00	−13.92
210.00	5.00	−13.98
215.00	5.00	−14.02
220.00	5.00	−14.09
225.00	5.00	−14.16
230.00	5.00	−14.24
235.00	5.00	−14.32
240.00	5.00	−14.34
245.00	5.00	−14.38
250.00	5.00	−14.41
255.00	5.00	−14.45
260.00	5.00	−14.53
265.00	5.00	−14.55
271.55	6.55	−14.56

Sezione 8

SCALA QUOTE 1:500
SCALA DISTANZE 1:1000

QT.RIF. −30.00

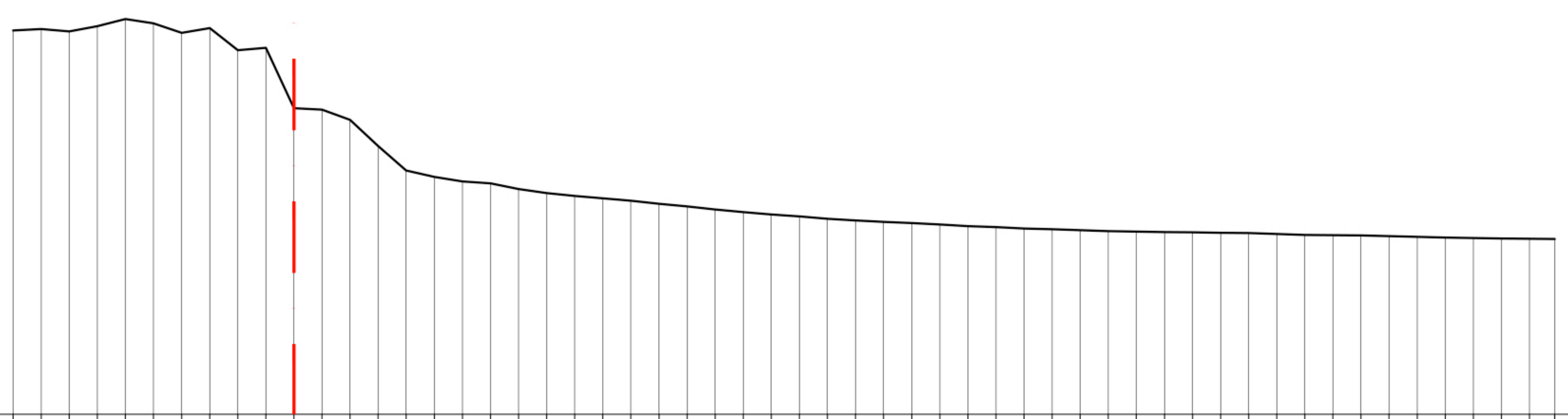

DISTANZE PROGRESSIVE	DISTANZE PARZIALI	QUOTE TERRENO
0.00		4.16
5.00	5.00	4.28
10.00	5.00	4.07
15.00	5.00	4.54
20.00	5.00	5.18
25.00	5.00	4.79
30.00	5.00	3.94
35.00	5.00	4.36
40.00	5.00	2.40
45.00	5.00	2.62
50.00	5.00	−2.76
55.00	5.00	−2.90
60.00	5.00	−3.81
65.00	5.00	−6.12
70.00	5.00	−8.31
75.00	5.00	−8.87
80.00	5.00	−9.28
85.00	5.00	−9.45
90.00	5.00	−9.95
95.00	5.00	−10.32
100.00	5.00	−10.57
105.00	5.00	−10.78
110.00	5.00	−11.00
115.00	5.00	−11.27
120.00	5.00	−11.50
125.00	5.00	−11.77
130.00	5.00	−12.01
135.00	5.00	−12.22
140.00	5.00	−12.40
145.00	5.00	−12.60
150.00	5.00	−12.75
155.00	5.00	−12.88
160.00	5.00	−12.99
165.00	5.00	−13.12
170.00	5.00	−13.26
175.00	5.00	−13.34
180.00	5.00	−13.48
185.00	5.00	−13.54
190.00	5.00	−13.62
195.00	5.00	−13.70
200.00	5.00	−13.75
205.00	5.00	−13.79
210.00	5.00	−13.82
215.00	5.00	−13.86
220.00	5.00	−13.88
225.00	5.00	−13.97
230.00	5.00	−14.04
235.00	5.00	−14.06
240.00	5.00	−14.09
245.00	5.00	−14.15
250.00	5.00	−14.21
255.00	5.00	−14.28
260.00	5.00	−14.32
265.00	5.00	−14.37
270.00	5.00	−14.39
274.47	4.47	−14.41

Sezione 9

SCALA QUOTE 1:500
SCALA DISTANZE 1:1000

QT.RIF. −30.00

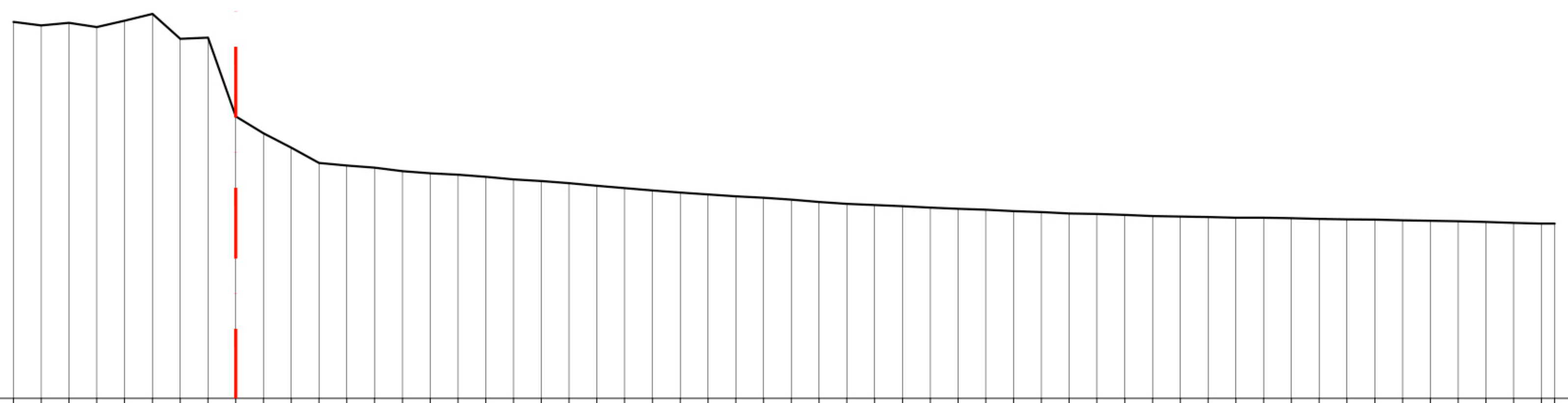

DISTANZE PROGRESSIVE	DISTANZE PARZIALI	QUOTE TERRENO
0.00		3.88
5.00	5.00	3.57
10.00	5.00	3.80
15.00	5.00	3.42
20.00	5.00	3.98
25.00	5.00	4.61
30.00	5.00	2.37
35.00	5.00	2.46
40.00	5.00	−4.62
45.00	5.00	−6.16
50.00	5.00	−7.45
55.00	5.00	−8.81
60.00	5.00	−9.05
65.00	5.00	−9.25
70.00	5.00	−9.55
75.00	5.00	−9.75
80.00	5.00	−9.87
85.00	5.00	−10.06
90.00	5.00	−10.29
95.00	5.00	−10.45
100.00	5.00	−10.63
105.00	5.00	−10.88
110.00	5.00	−11.08
115.00	5.00	−11.30
120.00	5.00	−11.48
125.00	5.00	−11.66
130.00	5.00	−11.82
135.00	5.00	−11.94
140.00	5.00	−12.12
145.00	5.00	−12.32
150.00	5.00	−12.50
155.00	5.00	−12.61
160.00	5.00	−12.71
165.00	5.00	−12.83
170.00	5.00	−12.95
175.00	5.00	−13.02
180.00	5.00	−13.15
185.00	5.00	−13.25
190.00	5.00	−13.36
195.00	5.00	−13.42
200.00	5.00	−13.50
205.00	5.00	−13.59
210.00	5.00	−13.64
215.00	5.00	−13.69
220.00	5.00	−13.75
225.00	5.00	−13.75
230.00	5.00	−13.79
235.00	5.00	−13.85
240.00	5.00	−13.89
245.00	5.00	−13.92
250.00	5.00	−13.98
255.00	5.00	−14.03
260.00	5.00	−14.06
265.00	5.00	−14.14
270.00	5.00	−14.21
275.00	5.00	−14.27
277.38		−14.28

Sezione 10

SCALA QUOTE 1:500
SCALA DISTANZE 1:1000

QT.RIF. −30.00

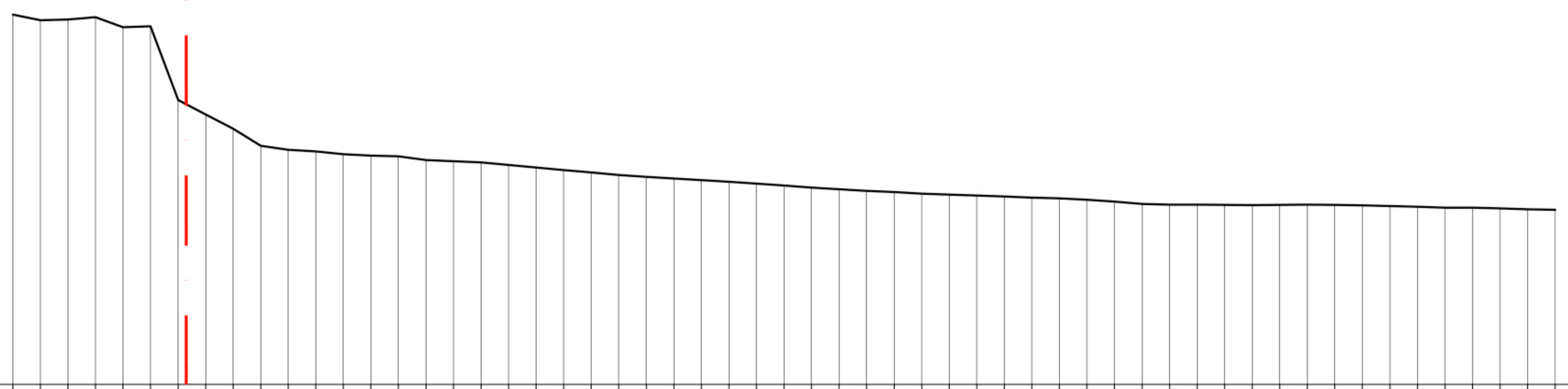

DISTANZE PROGRESSIVE	DISTANZE PARZIALI	QUOTE TERRENO
0.00		3.52
5.00	5.00	3.02
10.00	5.00	3.09
15.00	5.00	3.29
20.00	5.00	2.38
25.00	5.00	2.48
30.00	5.00	−4.22
35.00	5.00	−5.53
40.00	5.00	−6.83
45.00	5.00	−8.37
50.00	5.00	−8.72
55.00	5.00	−8.87
60.00	5.00	−9.12
65.00	5.00	−9.25
70.00	5.00	−9.32
75.00	5.00	−9.65
80.00	5.00	−9.76
85.00	5.00	−9.87
90.00	5.00	−10.11
95.00	5.00	−10.34
100.00	5.00	−10.57
105.00	5.00	−10.78
110.00	5.00	−11.02
115.00	5.00	−11.19
120.00	5.00	−11.33
125.00	5.00	−11.47
130.00	5.00	−11.63
135.00	5.00	−11.79
140.00	5.00	−11.97
145.00	5.00	−12.16
150.00	5.00	−12.31
155.00	5.00	−12.45
160.00	5.00	−12.55
165.00	5.00	−12.70
170.00	5.00	−12.78
175.00	5.00	−12.87
180.00	5.00	−12.96
185.00	5.00	−13.06
190.00	5.00	−13.13
195.00	5.00	−13.25
200.00	5.00	−13.43
205.00	5.00	−13.63
210.00	5.00	−13.71
215.00	5.00	−13.71
220.00	5.00	−13.73
225.00	5.00	−13.75
230.00	5.00	−13.73
235.00	5.00	−13.71
240.00	5.00	−13.72
245.00	5.00	−13.77
250.00	5.00	−13.83
255.00	5.00	−13.89
260.00	5.00	−13.98
265.00	5.00	−13.98
270.00	5.00	−14.03
275.00	5.00	−14.12
280.00	5.00	−14.17

Sezione 11

SCALA QUOTE 1:500
SCALA DISTANZE 1:1000

QT.RIF. −30.00

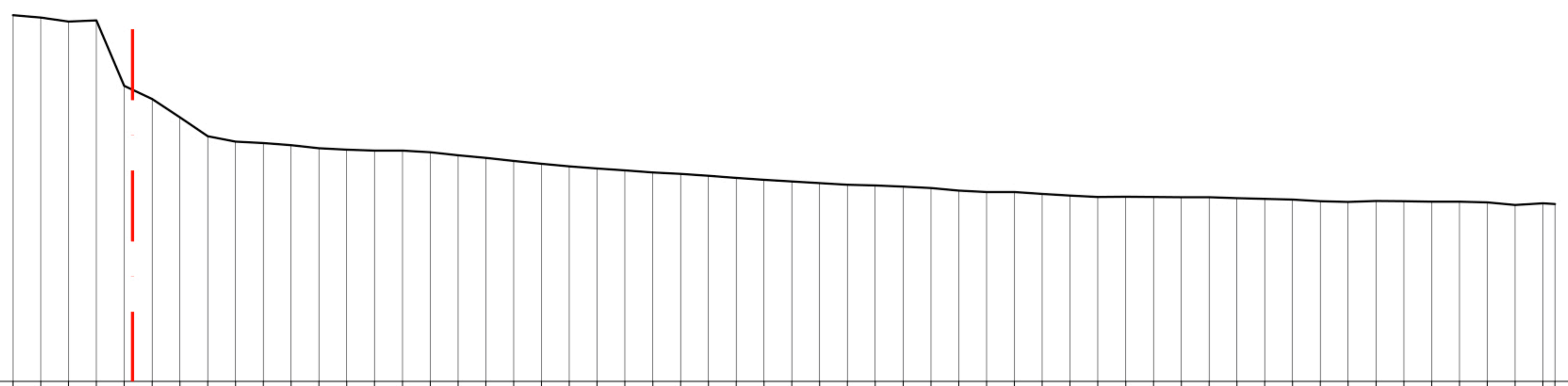

DISTANZE PROGRESSIVE	DISTANZE PARZIALI	QUOTE TERRENO
0.00		2.91
5.00	5.00	2.70
10.00	5.00	2.34
15.00	5.00	2.45
20.00	5.00	−3.44
25.00	5.00	−4.61
30.00	5.00	−6.26
35.00	5.00	−7.97
40.00	5.00	−8.45
45.00	5.00	−8.58
50.00	5.00	−8.76
55.00	5.00	−9.04
60.00	5.00	−9.17
65.00	5.00	−9.25
70.00	5.00	−9.26
75.00	5.00	−9.40
80.00	5.00	−9.68
85.00	5.00	−9.92
90.00	5.00	−10.19
95.00	5.00	−10.44
100.00	5.00	−10.67
105.00	5.00	−10.87
110.00	5.00	−11.04
115.00	5.00	−11.22
120.00	5.00	−11.36
125.00	5.00	−11.51
130.00	5.00	−11.71
135.00	5.00	−11.87
140.00	5.00	−12.03
145.00	5.00	−12.18
150.00	5.00	−12.32
155.00	5.00	−12.39
160.00	5.00	−12.49
165.00	5.00	−12.63
170.00	5.00	−12.85
175.00	5.00	−12.97
180.00	5.00	−12.98
185.00	5.00	−13.14
190.00	5.00	−13.29
195.00	5.00	−13.43
200.00	5.00	−13.40
205.00	5.00	−13.42
210.00	5.00	−13.45
215.00	5.00	−13.45
220.00	5.00	−13.54
225.00	5.00	−13.59
230.00	5.00	−13.66
235.00	5.00	−13.81
240.00	5.00	−13.86
245.00	5.00	−13.78
250.00	5.00	−13.80
255.00	5.00	−13.84
260.00	5.00	−13.84
265.00	5.00	−13.91
270.00	5.00	−14.14
275.00	5.00	−14.00
277.14		−14.05

NOTA:
Vedi tav.4CdC_P_G_B_RIL_1GE_001_06_00
Rilievo Batimetrico

Key Plan

Scale 1:5'000

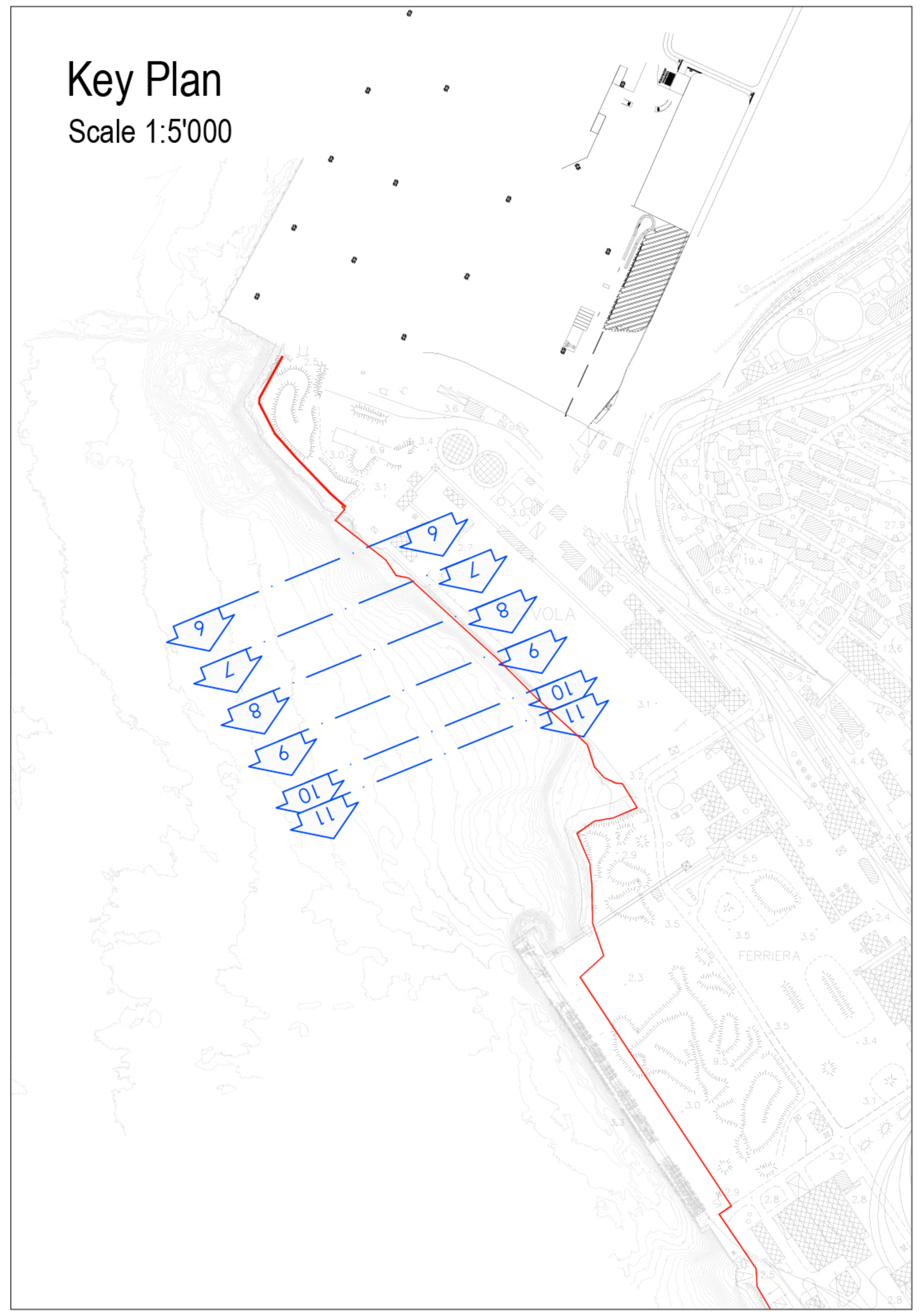

Autorità di Sistema Portuale
del Mare Adriatico Orientale
Porti di Trieste e Monfalcone

PROGETTO AdSP n. 1951

Estensione delle infrastrutture comuni per lo sviluppo del Punto Franco Nuovo nel porto di Trieste

CUP: C94E21000460001

NAPPA GERARDO 28.08.2023 10:28:32 GMT+01:00

Progetto di Fattibilità Tecnico Economica

Fascicolo B – Elaborati di sviluppo complessivo

GRUPPO DI PROGETTAZIONE:		
arch. Gerardo Nappa	AdSP MAO	Responsabile dell'integrazione e Coordinatore per la Sicurezza in fase di Progettazione
arch. Sofia Dal Piva	AdSP MAO	Progettazione generale
arch. Stefano Semenic	AdSP MAO	Progettazione generale
ing. Roberto Leoni	BITECNO S.r.l.	Sistema di trazione elettrica ferroviaria
ing. Saturno Minnucci	MINNUCCI ASSOCIATI S.r.l.	Impianti speciali e segnalamenti ferroviari
ing. Dario Fedrigo	ALPE ENGINEERING S.r.l.	Progettazione strutturale oo.cc. ferrovia e strade
ing. Andrea Guidolin p.i. Furio Benci	SQS S.r.l.	Progettazione della sicurezza
ing. Sara Agnoletto	HMR Ambiente S.r.l.	Progettazione MISP e cassa di colmata
p.i. Trivellato, dott. G. Malvasi, dott. S. Bartolomei	p.i. Antonio Trivellato d.i.	Modellazione rumore, atmosfera, vibrazioni
dott. Gabriele Cailotto ing. Anca Tamasan	NEXTECO S.r.l.	Studio di impatto ambientale e piano di monitoraggio ambientale
ing. Sebastiano Cristoforetti	CRISCON S.r.l.s.	Relazione di sostenibilità
ing. Tommaso Tassi	F&M Ingegneria S.p.A.	Progettazione degli edifici pubblici nel contesto dell'ex area "a caldo"
ing. Michele Titton	ITS s.r.l.	Connessione stradale alla GVT

RESPONSABILE UNICO DEL PROCEDIMENTO:
ing. Paolo Crescenzi

NOME FILE: 4CdC_P_G_B-RIL_3AM_003_06_00.dwg	SCALA: varie
TITOLO ELABORATO: SEZIONI BATIMETRICHE - TAVOLA 2 DI 3	ELABORATO: 4CdC_P_G_B-RIL_3AM_003_06_00

Rev.	Data	Descrizione	Redatto	Verificato	Approvato
00	01/02/2023	Definitivo	**S. Agnoletto**	S.Dal Piva	G.Nappa