

11°48'30"E

11°49'0"E

11°49'30"E

INQUADRAMENTO SU CTRN

42°9'30"N

42°9'0"N

42°8'30"N

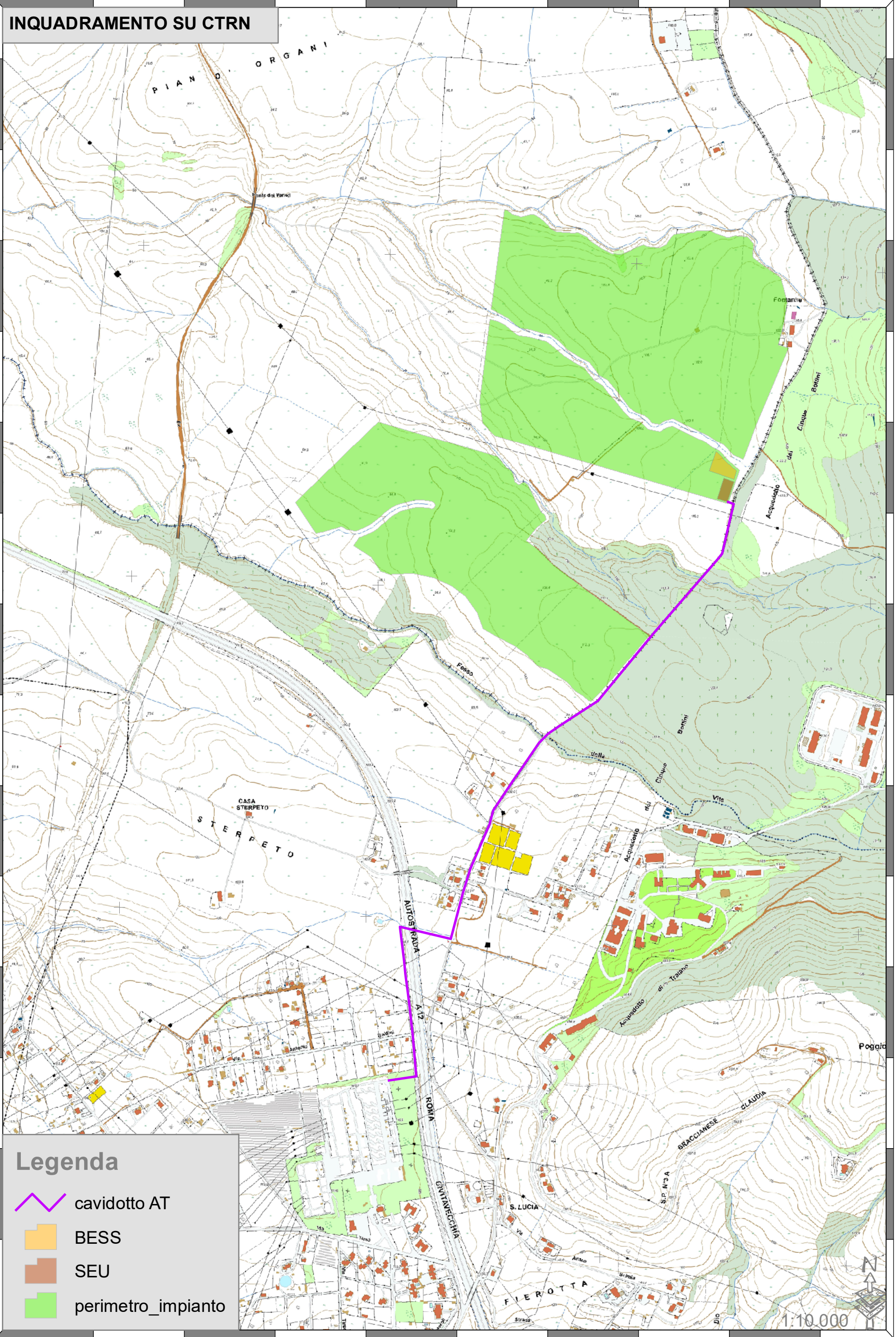
42°8'0"N

42°9'30"N

42°9'0"N


42°8'30"N


42°8'0"N



Legenda

 cavidotto AT

 BESS

 SEU

 perimetro_impianto

11°48'30"E

11°49'0"E

11°49'30"E

11°50'0"E

1:10.000