





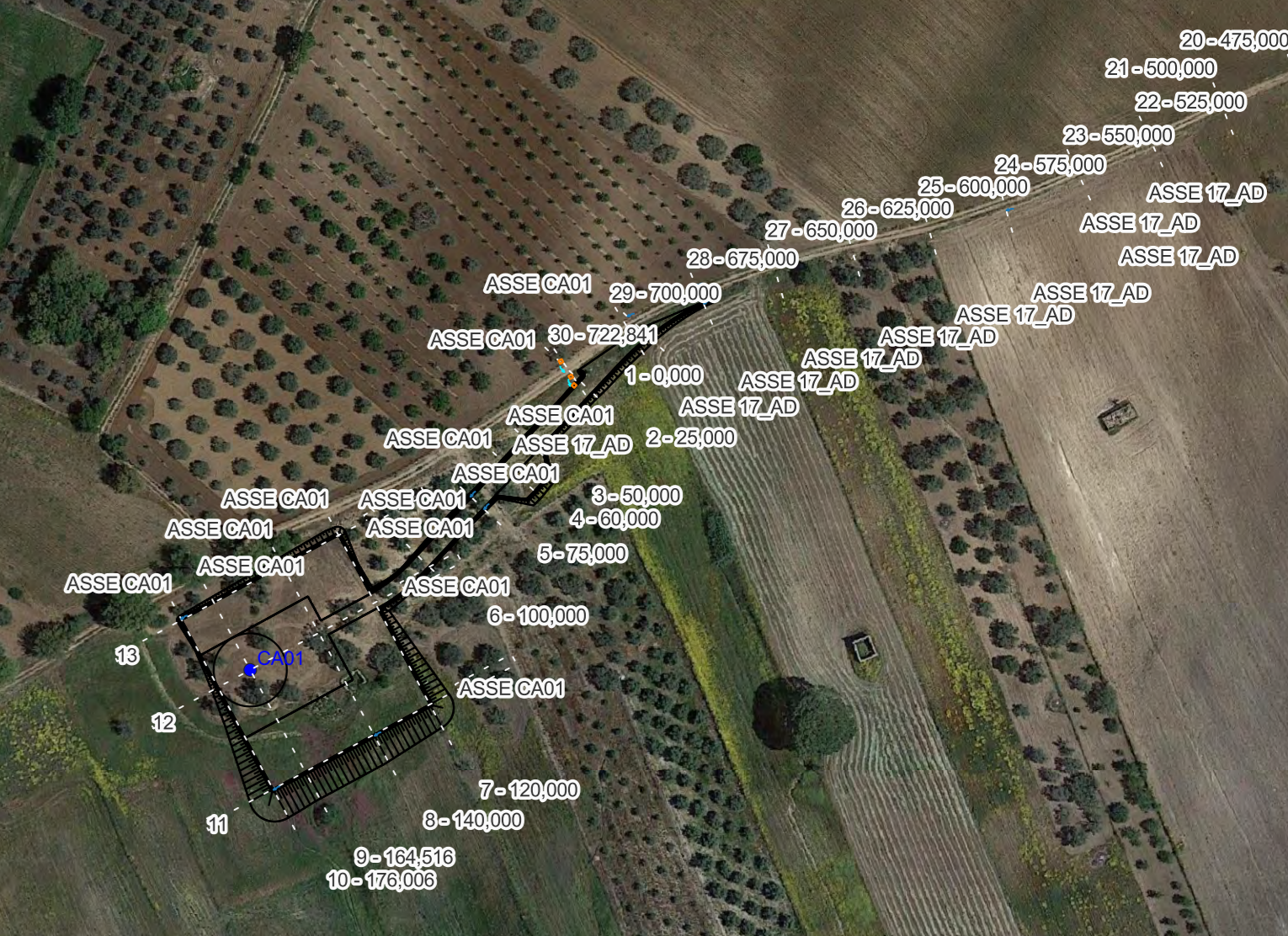
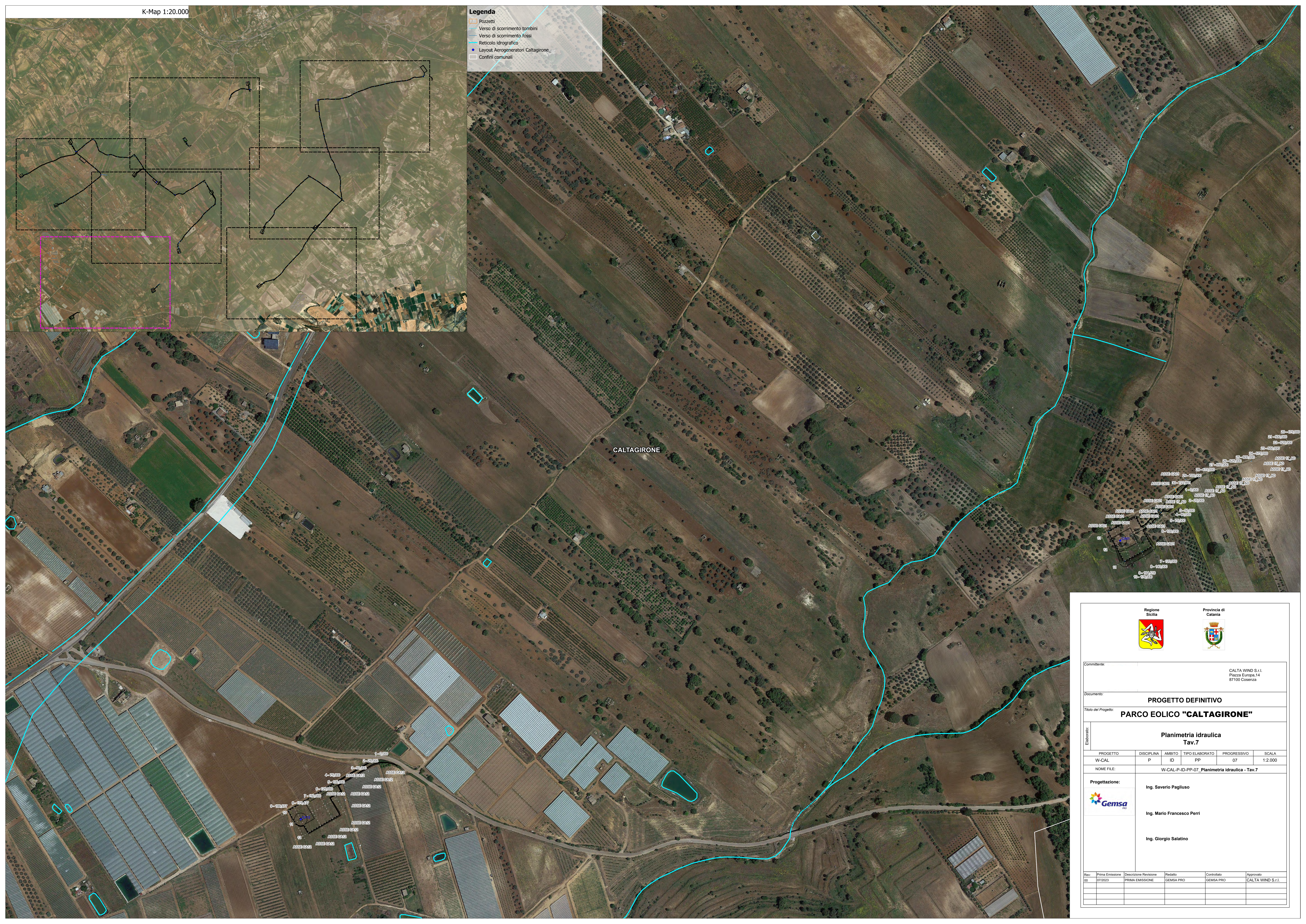
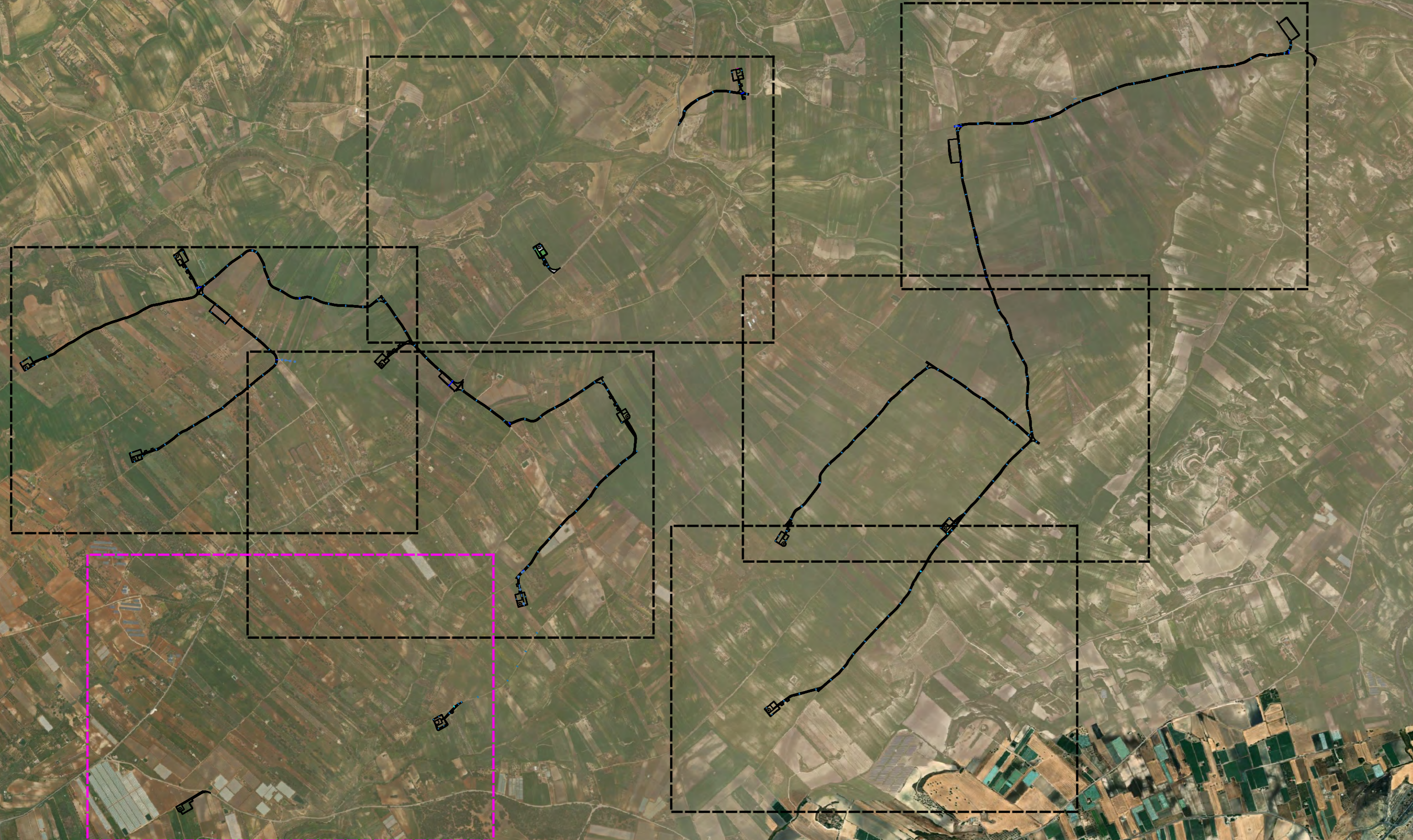


Legenda

-  Pozzetti
-  Verso di scorrimento tombini
-  Verso di scorrimento fossi
-  Reticolo Idrografico
-  Layout Aerogeneratori Caltagirone
-  Confini comunali



					
Comitente:		CALTA WIND S.r.l. Piazza Europa, 14 87100 Cosenza			
Documento: PROGETTO DEFINITIVO					
Titolo del Progetto: PARCO EOLICO "CALTAGIRONE"					
Elaborato: Planimetria idraulica Tav.7					
PROGETTO	DISCIPLINA	AMBITO	TIPO ELABORATO	PROGRESSIVO	SCALA
W-CAL	P	ID	PP	07	1:2.000
NOME FILE: W-CAL-PP-ID-PP-07_Planimetria idraulica - Tav.7					
Progettazione:					
 Ing. Saverio Pagliuso					
Ing. Mario Francesco Perri					
Ing. Giorgio Salatino					
Rev:	Prima Emissione	Descrizione Revisione	Redatto	Controllato	Approvato
02	07/2023	PRIMA EMISSIONE	GEMSA PRO	GEMSA PRO	CALTA WIND S.r.l.