SEZIONE N. : S14

SCALA 1:200

QT.RIF. −5.000

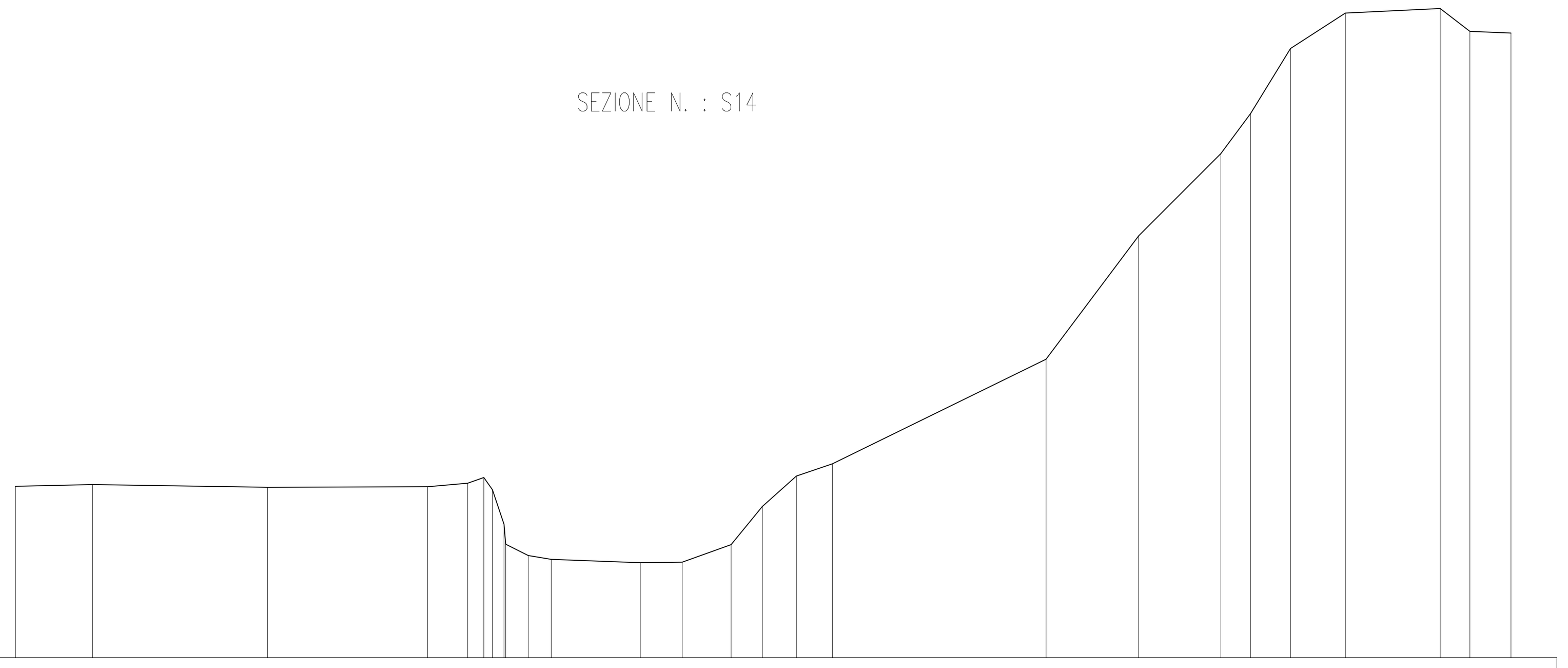

Row	Values
QUOTE TERRENO	2.46, 2.46, 2.54, 2.42, 2.44, 2.60, 2.84, 2.31, 0.81, −0.06, −0.55, −0.72, −0.87, −0.84, −0.08, 1.58, 2.91, 3.44, 8.00, 13.37, 16.95, 18.69, 21.53, 23.07, 23.27, 22.27, 22.20
DISTANZE PARZ.	3.27, 7.62, 6.97, 1.75, 0.70, 0.37, 0.51, 0.98, 1.00, 3.88, 1.83, 2.13, 1.36, 1.48, 1.57, 9.31, 4.04, 3.58, 1.29, 1.74, 2.39, 4.13, 1.29, 1.79
DISTANZE PROGR.	−0.09, 0.00, 3.27, 10.90, 17.87, 19.62, 20.32, 20.70, 21.20, 21.28, 22.26, 23.26, 27.14, 28.97, 31.10, 32.46, 33.94, 35.51, 44.82, 48.86, 52.44, 53.74, 55.48, 57.87, 62.00, 63.29, 65.09

SEZIONE N. : S15

SCALA 1:200

QT.RIF. −5.000

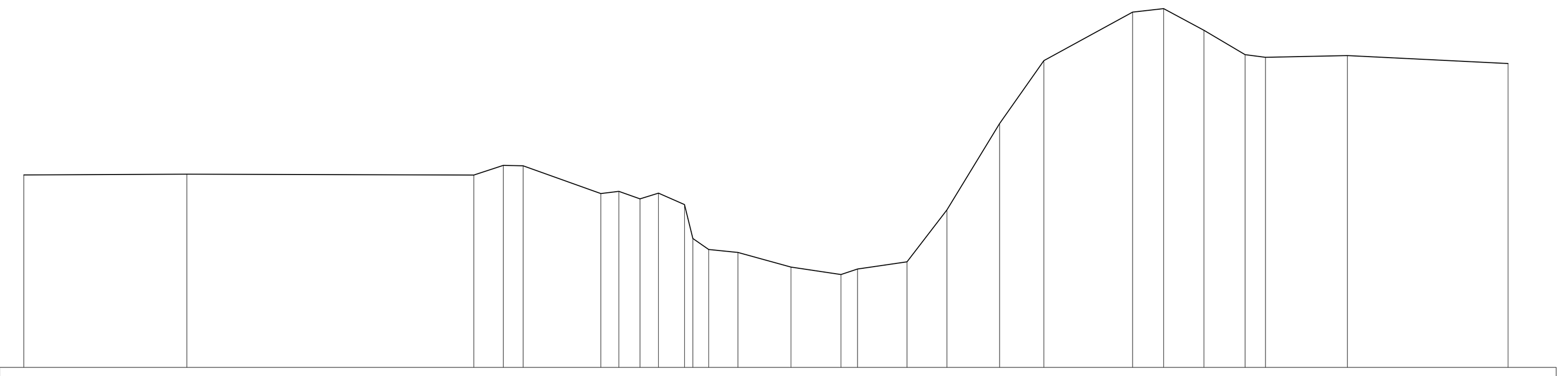

Row	Values
QUOTE TERRENO	2.99, 2.99, 3.02, 2.98, 3.39, 3.37, 2.22, 2.31, 2.00, 2.23, 1.76, 0.35, −0.11, −0.23, −0.84, −1.15, −0.92, −0.62, 1.54, 5.12, 7.73, 9.75, 9.89, 8.99, 7.98, 7.87, 7.94, 7.61
DISTANZE PARZ.	6.62, 11.92, 1.23, 0.82, 3.23, 0.75, 0.88, 0.77, 1.08, 0.35, 0.66, 1.21, 2.20, 2.08, 0.69, 2.05, 1.66, 2.19, 1.84, 3.68, 1.29, 1.67, 1.71, 0.85, 3.40, 6.67
DISTANZE PROGR.	−0.16, 0.00, 6.62, 18.54, 19.76, 20.59, 23.81, 24.56, 25.44, 26.21, 27.29, 27.63, 28.29, 29.51, 31.71, 33.79, 34.48, 36.53, 38.19, 40.38, 42.22, 45.90, 47.19, 48.86, 50.58, 51.42, 54.83, 61.50

SEZIONE N. : S16

SCALA 1:200

QT.RIF. 0.000

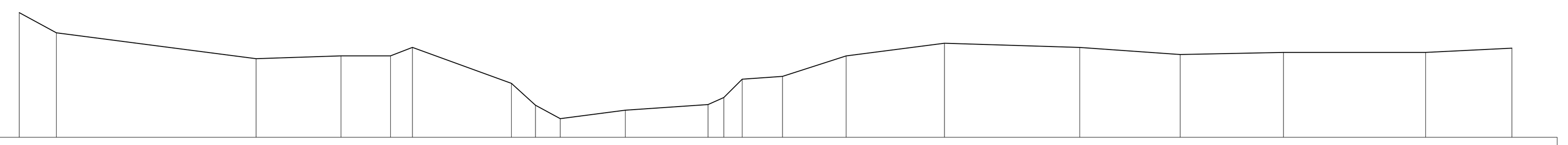

Row	Values
QUOTE TERRENO	5.52, 5.48, 4.62, 3.48, 3.60, 3.60, 3.98, 2.39, 1.42, 0.82, 1.20, 1.45, 1.76, 2.57, 2.70, 3.60, 4.16, 3.97, 3.66, 3.76, 3.76, 3.94
DISTANZE PARZ.	1.58, 8.82, 3.75, 2.19, 0.97, 4.37, 1.06, 1.09, 2.87, 3.66, 0.70, 0.81, 1.78, 2.81, 4.34, 5.98, 4.44, 4.56, 6.28, 3.81
DISTANZE PROGR.	−0.06, 0.00, 1.58, 10.40, 14.15, 16.34, 17.31, 21.68, 22.75, 23.84, 26.71, 30.37, 31.07, 31.88, 33.66, 36.47, 40.81, 46.79, 51.23, 55.79, 62.07, 65.88

SEZIONE N. : S17

SCALA 1:200

QT.RIF. 0.000

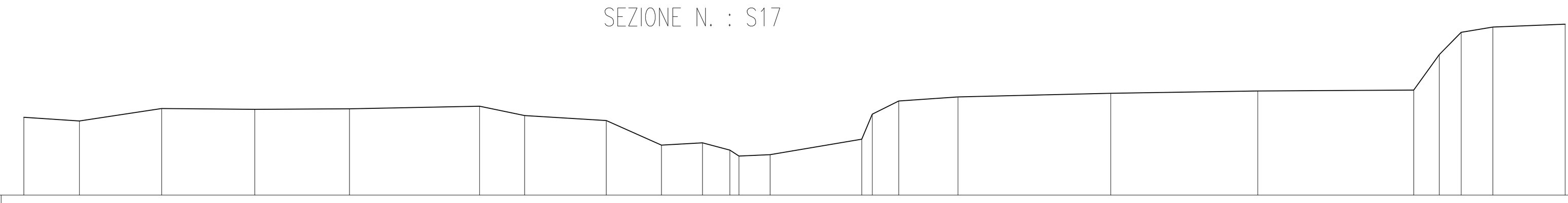

Row	Values
QUOTE TERRENO	3.44, 3.43, 3.27, 3.83, 3.79, 3.81, 3.93, 3.51, 3.29, 2.21, 2.31, 1.99, 1.73, 1.79, 2.47, 3.58, 4.16, 4.34, 4.50, 4.60, 4.64, 6.21, 7.19, 7.42, 7.55
DISTANZE PARZ.	2.29, 3.63, 4.10, 4.17, 5.74, 1.99, 3.60, 2.43, 1.81, 1.21, 0.40, 1.37, 4.04, 0.46, 1.17, 2.61, 6.73, 6.48, 6.87, 1.13, 0.96, 1.40, 3.19
DISTANZE PROGR.	−0.16, 0.00, 2.29, 5.92, 10.02, 14.19, 19.93, 21.91, 25.51, 27.94, 29.75, 30.96, 31.36, 32.73, 36.77, 37.24, 38.40, 41.02, 47.75, 54.23, 61.10, 62.23, 63.19, 64.59, 67.78

SEZIONE N. : S18

SCALA 1:200

QT.RIF. −5.000

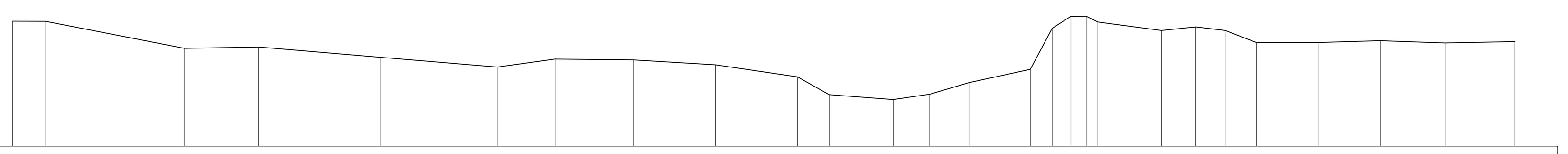

Row	Values
QUOTE TERRENO	5.89, 5.89, 5.88, 4.61, 4.67, 4.19, 3.73, 4.11, 4.07, 3.84, 3.27, 2.43, 2.20, 2.45, 3.00, 3.63, 5.55, 6.12, 6.12, 5.85, 5.45, 5.62, 5.45, 4.89, 4.89, 4.97, 4.86, 4.93
DISTANZE PARZ.	1.40, 6.54, 3.48, 5.73, 5.52, 2.73, 3.69, 3.86, 3.87, 1.49, 3.02, 1.72, 1.85, 2.89, 1.03, 0.88, 0.73, 0.55, 3.00, 1.62, 1.38, 1.47, 2.92, 2.92, 3.05, 3.30
DISTANZE PROGR.	−0.16, 0.00, 1.40, 7.94, 11.42, 17.15, 22.67, 25.40, 29.09, 32.95, 36.82, 38.31, 41.33, 43.05, 44.89, 47.79, 48.81, 49.70, 50.42, 50.97, 53.97, 55.58, 56.97, 58.43, 61.35, 64.27, 67.32, 70.62

SEZIONE N. : S19

SCALA 1:200

QT.RIF. 0.000

Row	Values
QUOTE TERRENO	6.78, 6.77, 6.63, 6.38, 4.90, 4.40, 4.27, 3.74, 3.67, 3.16, 3.24, 3.36, 3.46, 4.04, 5.75, 8.31, 10.97, 11.60, 11.83, 11.95, 12.53, 12.53, 12.40, 12.20
DISTANZE PARZ.	8.35, 6.36, 1.96, 1.33, 2.16, 3.09, 1.52, 1.76, 2.19, 5.70, 0.68, 0.58, 0.60, 2.16, 0.30, 0.73, 2.67, 1.91, 2.34, 3.04, 2.16, 1.31
DISTANZE PROGR.	−0.21, 0.00, 8.35, 14.71, 16.67, 18.00, 20.16, 23.25, 24.77, 26.52, 28.71, 34.41, 35.09, 35.67, 36.27, 38.43, 38.73, 39.46, 42.13, 44.04, 46.38, 49.42, 51.58, 52.88

SEZIONE N. : S20

SCALA 1:200

QT.RIF. 0.000

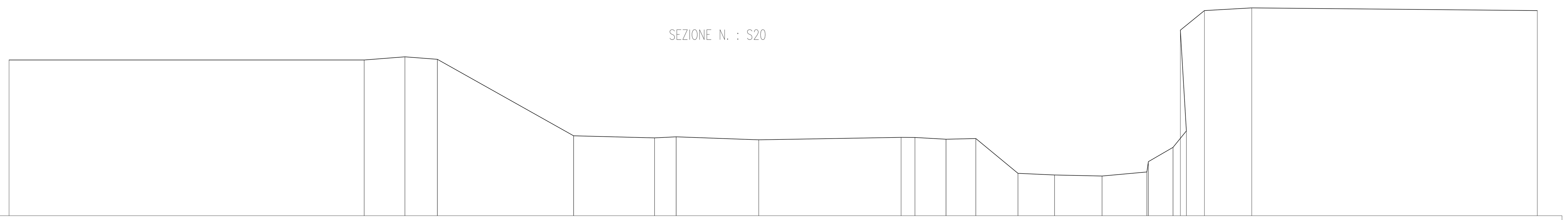

Row	Values
QUOTE TERRENO	12.58, 12.58, 12.84, 12.64, 6.46, 6.29, 6.38, 6.24, 6.13, 6.33, 6.32, 6.18, 6.24, 3.42, 3.29, 3.21, 3.53, 4.37, 5.52, 14.99, 6.85, 16.58, 16.79, 16.58
DISTANZE PARZ.	28.72, 3.29, 2.63, 11.02, 6.54, 1.75, 3.63, 3.04, 11.52, 1.11, 2.52, 2.41, 3.41, 2.96, 3.84, 3.62, 1.99, 0.58, 0.49, 1.46, 3.83, 23.10
DISTANZE PROGR.	−57.59, −28.87, −25.57, −22.95, −11.93, −5.38, −3.63, 0.00, 3.04, 14.56, 15.68, 18.20, 20.61, 24.02, 26.97, 30.82, 34.44, 34.56, 36.55, 37.15, 37.63, 39.10, 42.92, 66.02
QUOTE OPERA	
DISTANZE PARZ. OPERA	
DISTANZE PROGR. OPERA	

SEZIONE N. : S21

SCALA 1:200

QT.RIF. 0.000

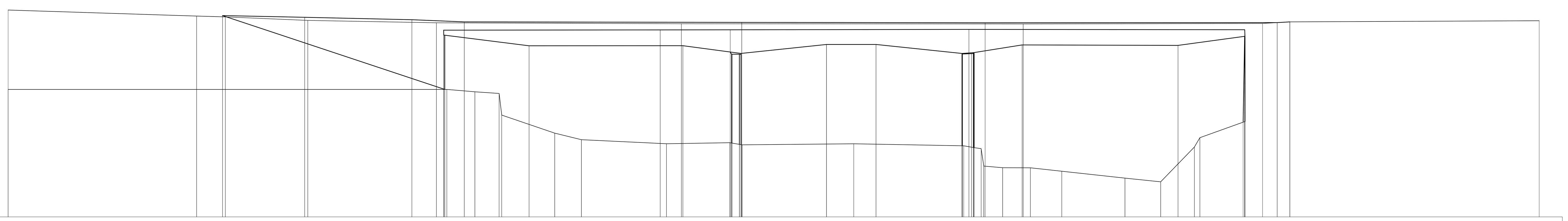

Row	Values
QUOTE TERRENO	17.85, 11.00, 17.33, 17.26, 16.96, 16.75, 11.00, 10.80, 10.65, 8.79, 7.23, 6.66, 6.31, 16.67, 6.40, 6.22, 6.31, 6.14, 5.99, 5.89, 4.39, 4.24, 16.65, 4.24, 3.94, 3.35, 3.03, 6.03, 6.84, 8.23, 16.69, 16.83, 16.93
DISTANZE PARZ.	16.26, 2.48, 7.12, 11.10, 0.90, 2.42, 2.09, 4.57, 2.30, 7.34, 1.29, 4.19, 1.05, 9.64, 9.49, 0.85, 0.65, 1.62, 1.78, 0.62, 2.71, 5.45, 3.08, 2.91, 0.48, 3.89, 1.51, 2.35, 21.52
DISTANZE PROGR.	0.01, 16.27, 18.75, 25.87, 36.96, 37.86, 40.29, 42.38, 42.60, 47.18, 49.48, 56.82, 58.11, 62.30, 63.34, 72.98, 82.48, 83.32, 83.97, 84.20, 85.83, 87.61, 88.22, 90.93, 96.39, 99.47, 102.38, 102.85, 106.75, 108.26, 110.61, 132.14
QUOTE OPERA	17.37, 17.23, 17.02, 16.12, 15.69, 15.68, 11.00, 16.83, 14.77, 16.14, 14.77, 16.15, 14.04, 6.38, 14.04, 6.37, 14.04, 6.36, 14.11, 14.02, 6.23, 16.79, 14.88, 14.88, 14.10, 6.14, 6.14, 14.06, 16.18, 14.09, 14.17, 5.99, 14.11, 5.98, 14.11, 16.75, 14.84, 14.80, 8.23, 15.58, 16.15, 15.58, 15.46, 8.23, 16.77, 16.83
DISTANZE PARZ. OPERA	7.09, 9.25, 2.74, 1.68, 5.59, 11.32, 1.95, 4.08, 0.64, 7.32, 4.27, 7.42, 0.56, 0.95, 3.20, 13.45, 5.62, 2.78, 1.10
DISTANZE PROGR. OPERA	18.50, 25.60, 34.85, 37.59, 37.60, 37.69, 39.37, 44.96, 56.28, 58.24, 62.32, 62.44, 62.47, 63.11, 63.25, 63.32, 70.63, 74.90, 82.32, 82.35, 82.92, 83.14, 83.31, 83.37, 84.32, 87.51, 100.97, 106.59, 106.72, 106.74, 106.75, 109.52, 110.62

COMMITTENTE:

RFI RETE FERROVIARIA ITALIANA – GRUPPO FERROVIE DELLO STATO ITALIANE

PROGETTAZIONE:

ITALFERR – GRUPPO FERROVIE DELLO STATO ITALIANE

LINEA CATANIA - SIRACUSA

DIREZIONE TECNICA

U.O. PROGETTAZIONE LINEE, NODI E ARMAMENTO

PROGETTO DI FATTIBILITA' TECNICO ECONOMICA

COLLEGAMENTO FERROVIARIO CON IL PORTO DI AUGUSTA

RILIEVI CELERIMETRICI

SEZIONI 003/007 - da S14 a S21

SCALA: 1:200

COMMESSA	LOTTO	FASE	ENTE	TIPO DOC.	OPERA/DISCIPLINA	PROGR.	REV.
RS62	00	R	13	W9	IF0009	003	B

Rev.	Descrizione	Redatto	Data	Verificato	Data	Approvato	Data	Autorizzato Data
A	Emissione Esecutiva	F. Colletti	Aprile 2022	R. Aloisi	Aprile 2022	P. Carlesimo	Aprile 2022	V. Conforti Maggio 2022
B	Emissione Esecutiva	F. Colletti	Maggio 2022	R. Aloisi	Maggio 2022	P. Carlesimo	Maggio 2022	ITALFERR S.p.A. U.O. PROGETTAZIONE LINEE E NODI Dott. Ing. VINCENZO CONFORTI Ordine degli Ingegneri di VITERBO N. 409

File: RS62.0.0.R.13.W9.IF.00.0.9.003.B.dwg

n. Elab.: