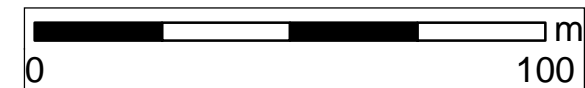

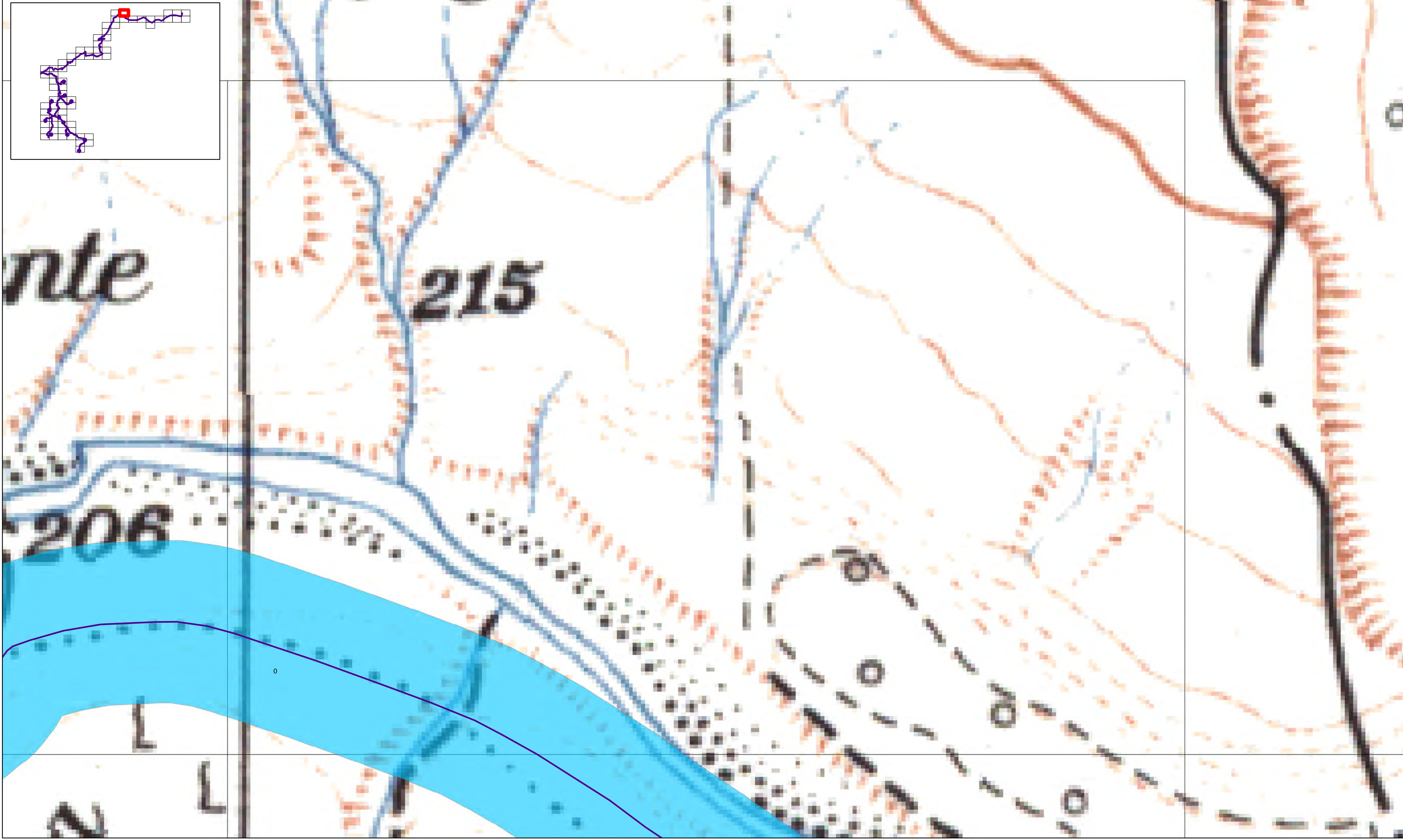
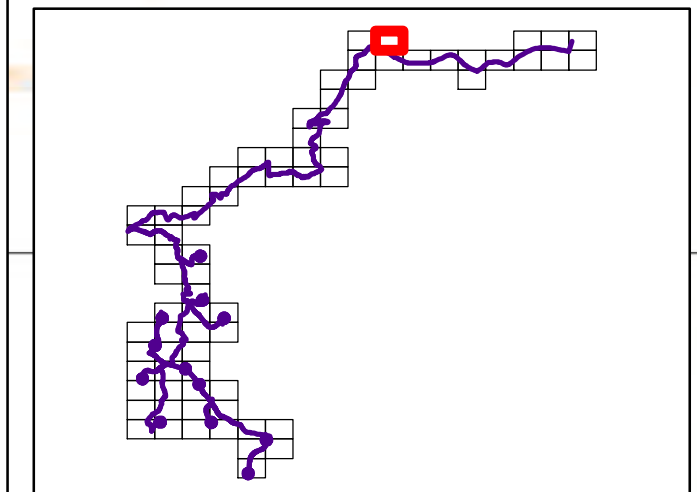


IMPIANTO EOLICO "LUCE"

CARTA DEL RISCHIO ARCHEOLOGICO

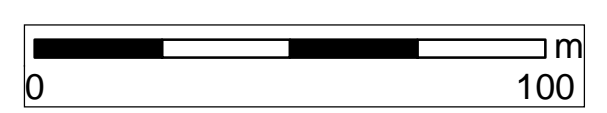



- CAVIDOTTO
- SITI ARCHEOLOGICI
- ▨ OPERE DI PROGETTO
- WTG
- POTENZIALE ARCHEOLOGICO**
- BASSO
- INDIZIATO
- NON DETERMINABILE

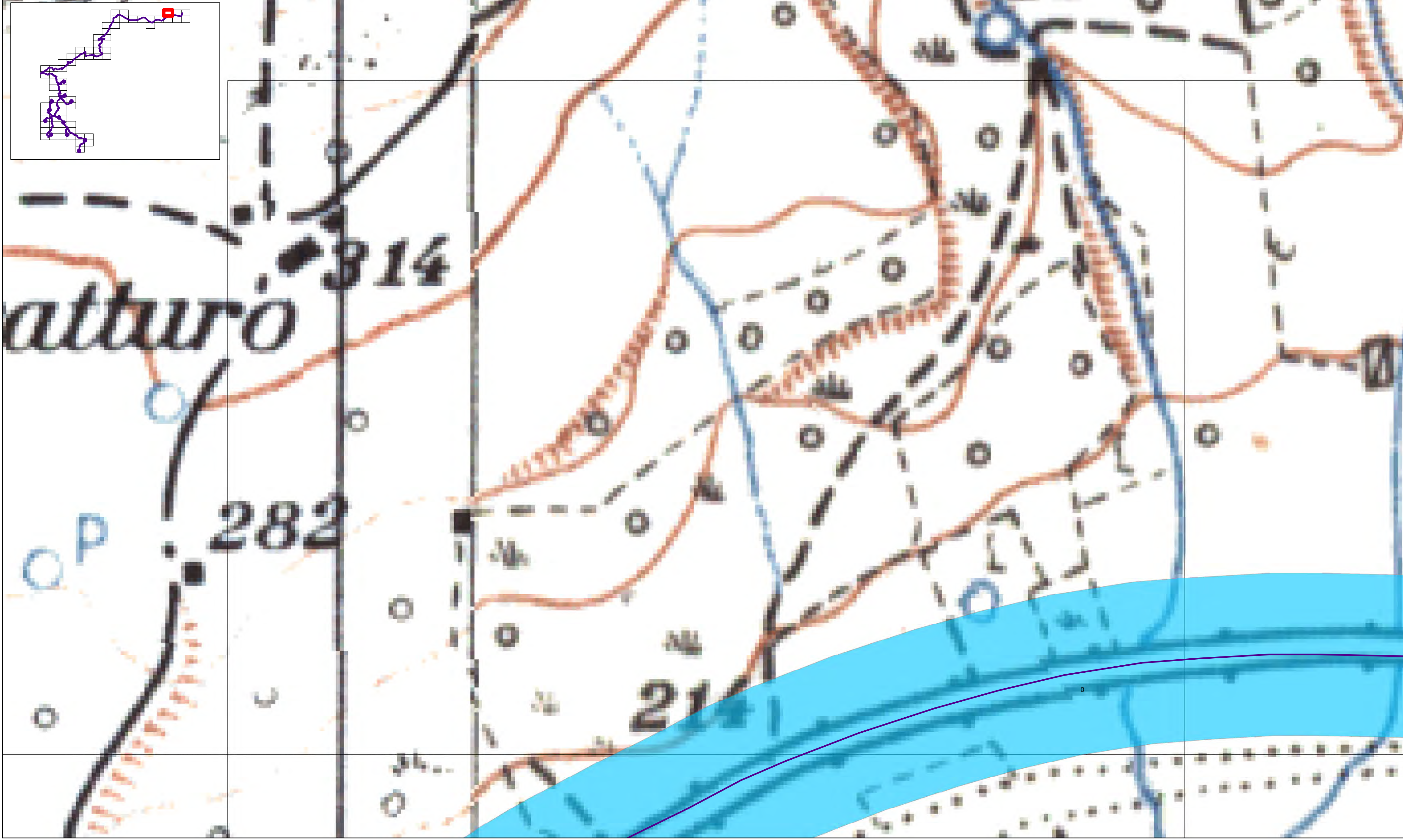
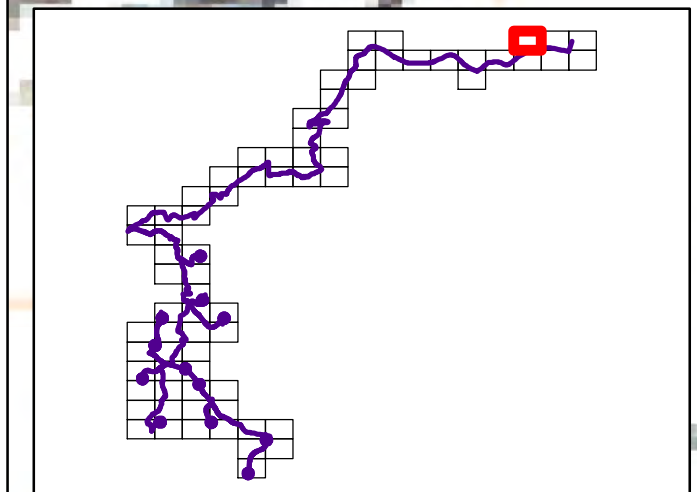


IMPIANTO EOLICO "LUCE"

CARTA DEL RISCHIO ARCHEOLOGICO

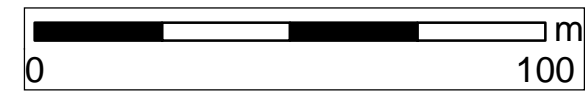



- CAVIDOTTO
- SITI ARCHEOLOGICI
- ▨ OPERE DI PROGETTO
- WTG
- POTENZIALE ARCHEOLOGICO**
- BASSO
- INDIZIATO
- NON DETERMINABILE

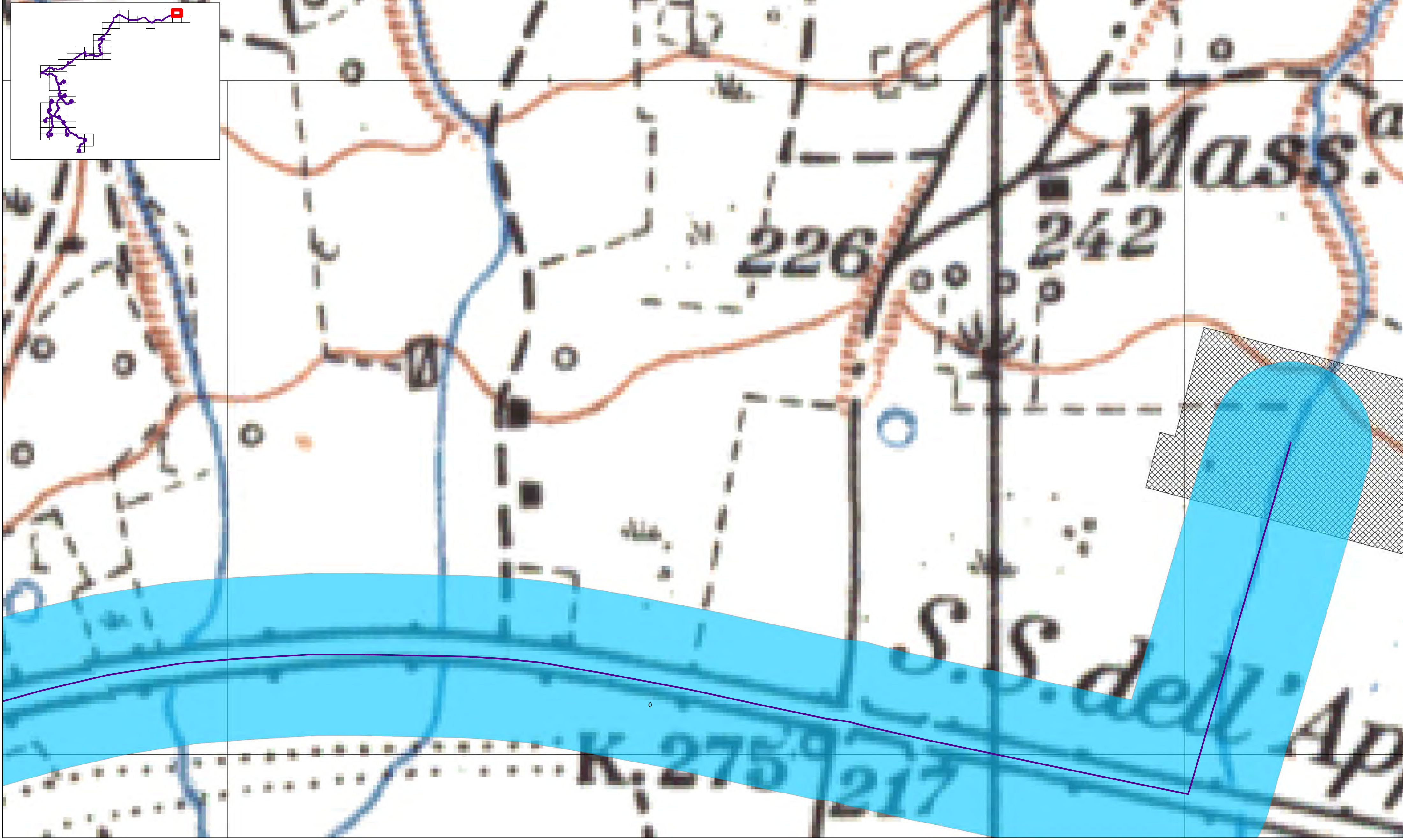
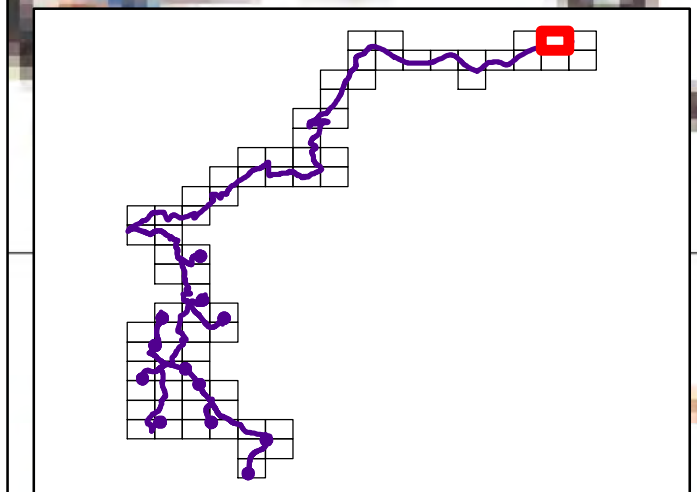


IMPIANTO EOLICO "LUCE"

CARTA DEL RISCHIO ARCHEOLOGICO

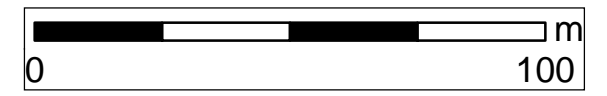



-  CAVIDOTTO
-  SITI ARCHEOLOGICI
-  OPERE DI PROGETTO
-  WTG
- POTENZIALE ARCHEOLOGICO**
-  BASSO
-  INDIZIATO
-  NON DETERMINABILE

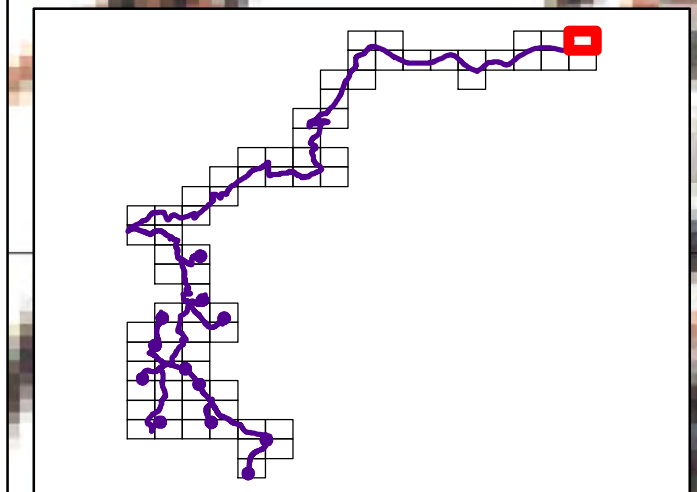


IMPIANTO EOLICO "LUCE"

CARTA DEL RISCHIO ARCHEOLOGICO

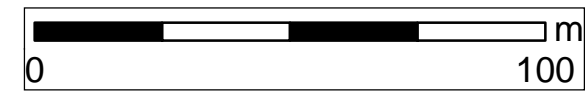



- CAVIDOTTO
- SITI ARCHEOLOGICI
- ▨ OPERE DI PROGETTO
- WTG
- POTENZIALE ARCHEOLOGICO**
- BASSO
- INDIZIATO
- NON DETERMINABILE


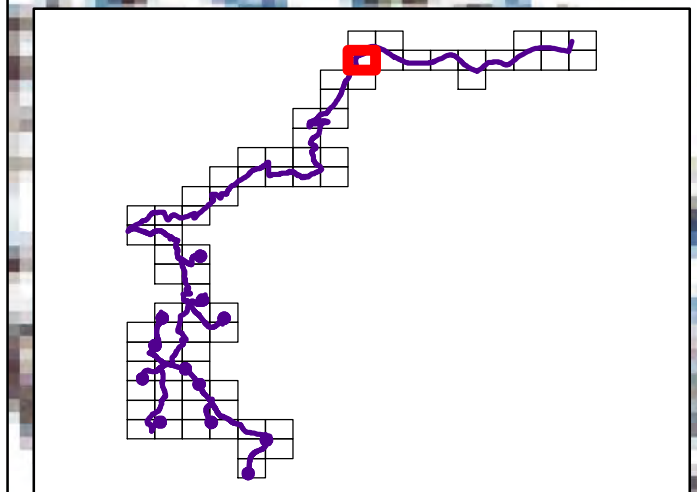


IMPIANTO EOLICO "LUCE"

CARTA DEL RISCHIO ARCHEOLOGICO



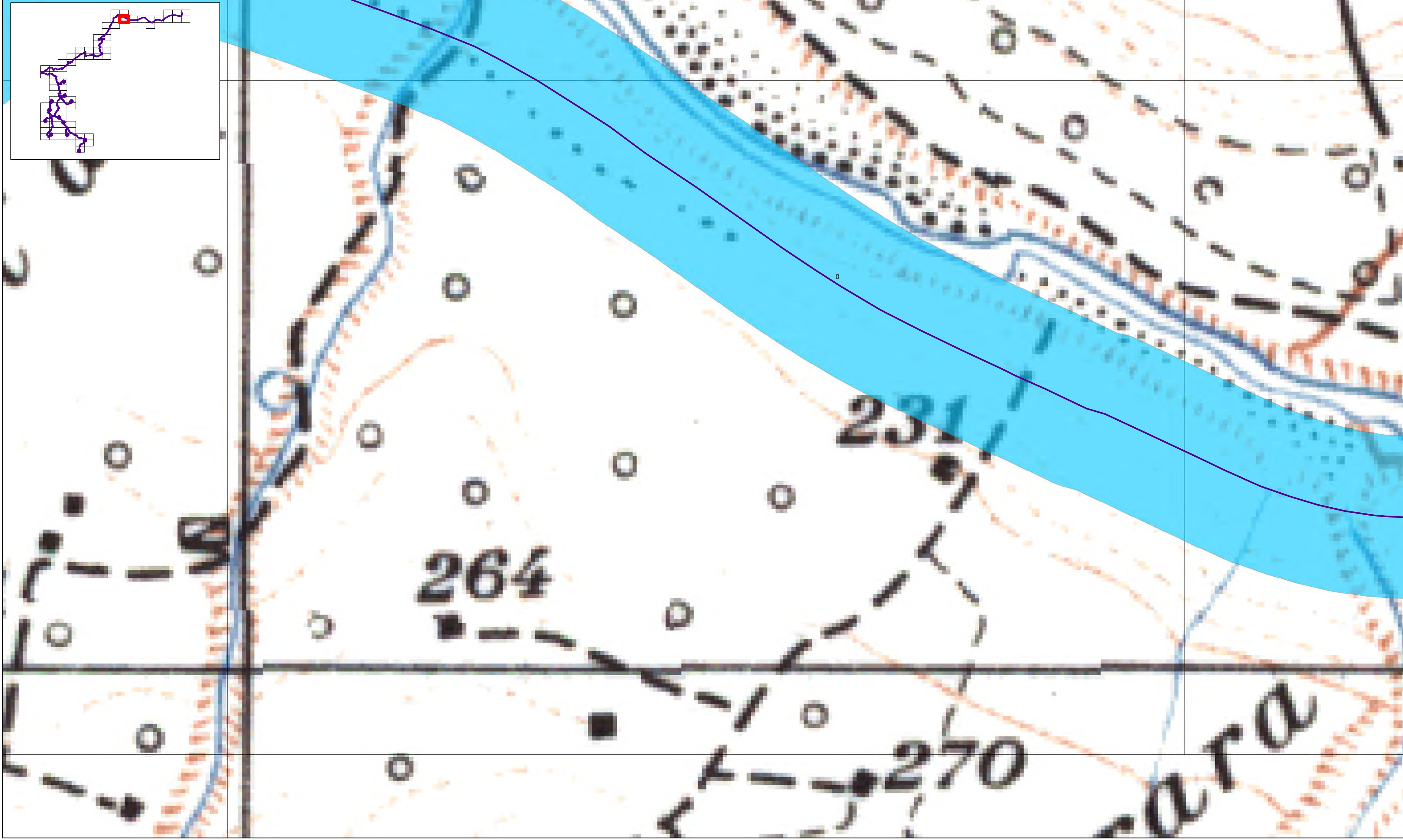
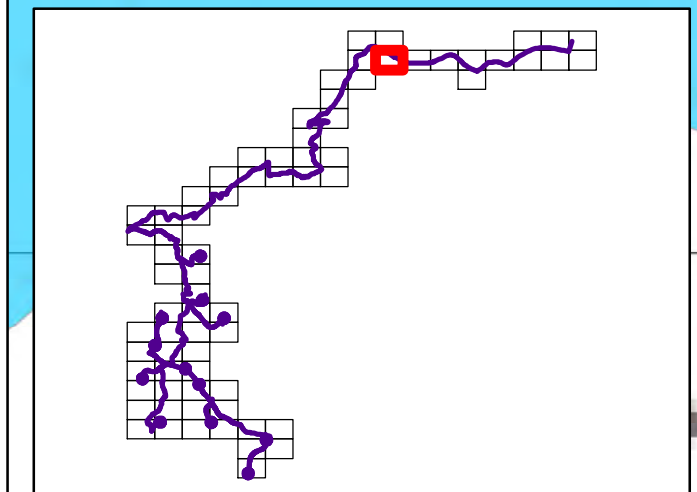
- CAVIDOTTO
- SITI ARCHEOLOGICI
- ▨ OPERE DI PROGETTO
- WTG
- POTENZIALE ARCHEOLOGICO**
- BASSO
- INDIZIATO
- NON DETERMINABILE



IMPIANTO EOLICO "LUCE"

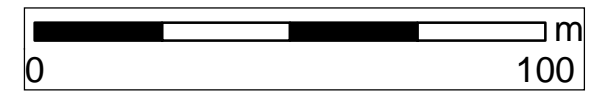

CARTA DEL RISCHIO ARCHEOLOGICO

- CAVIDOTTO
- SITI ARCHEOLOGICI
- ▣ OPERE DI PROGETTO
- WTG
- POTENZIALE ARCHEOLOGICO**
- BASSO
- INDIZIATO
- NON DETERMINABILE

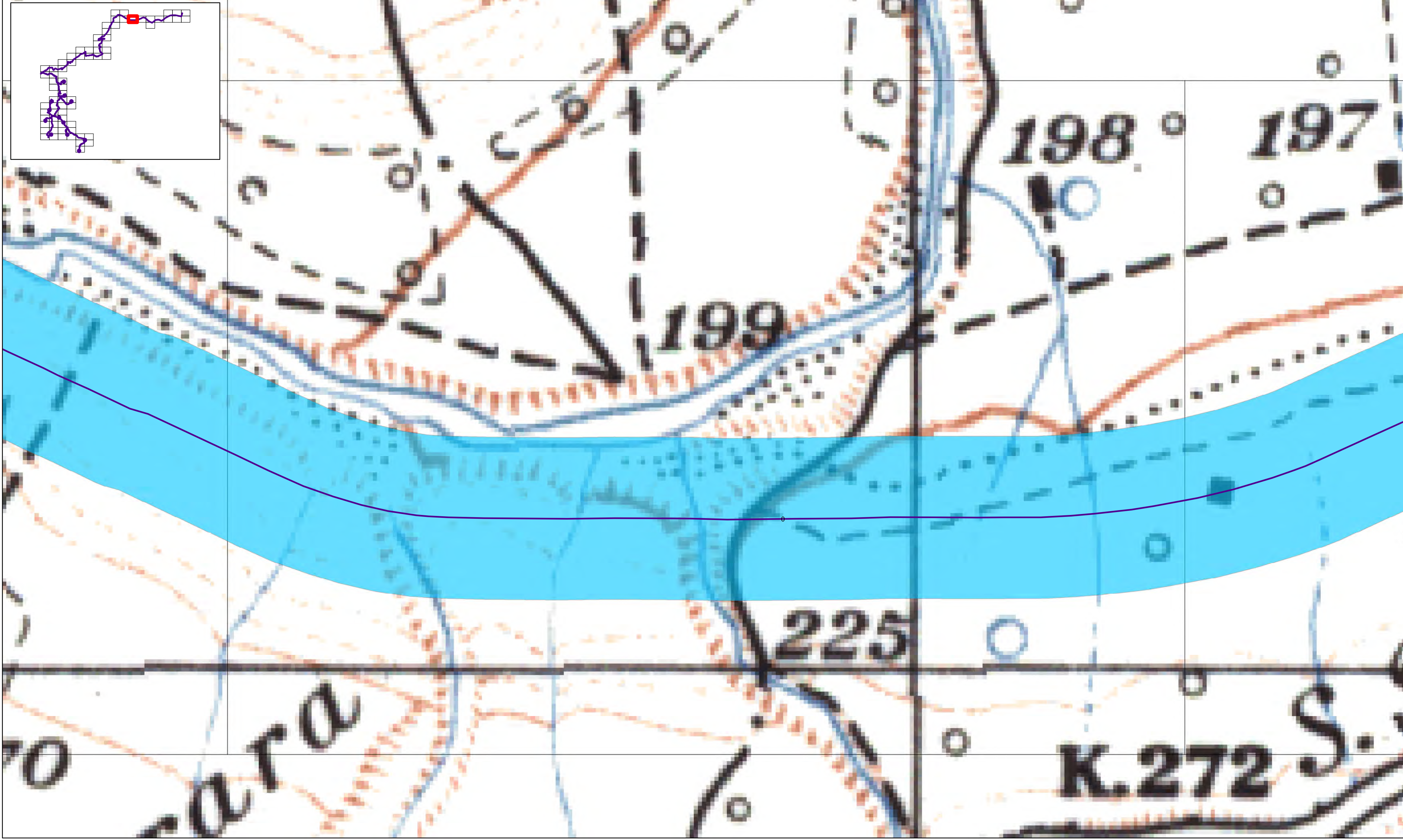
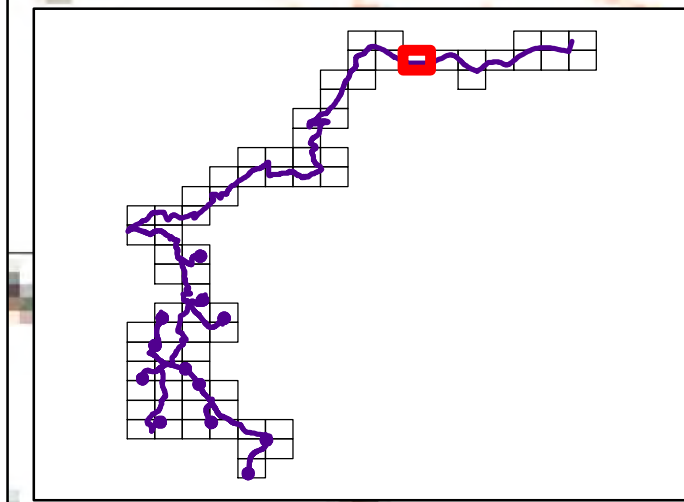


IMPIANTO EOLICO "LUCE"

CARTA DEL RISCHIO ARCHEOLOGICO

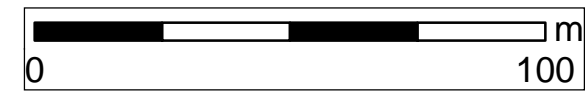



- CAVIDOTTO
- SITI ARCHEOLOGICI
- ▣ OPERE DI PROGETTO
- WTG
- POTENZIALE ARCHEOLOGICO**
- BASSO
- INDIZIATO
- NON DETERMINABILE

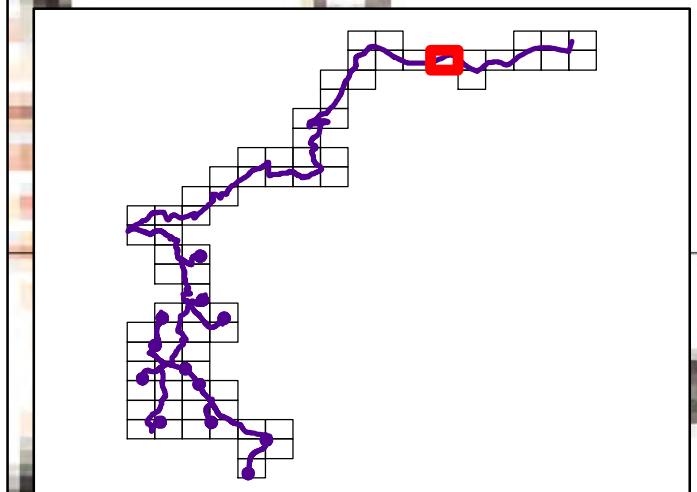


IMPIANTO EOLICO "LUCE"

CARTA DEL RISCHIO ARCHEOLOGICO

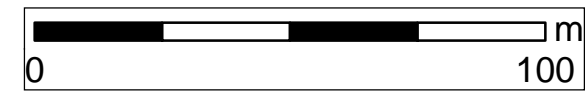



- CAVIDOTTO
- SITI ARCHEOLOGICI
- ▨ OPERE DI PROGETTO
- WTG
- POTENZIALE ARCHEOLOGICO**
- BASSO
- INDIZIATO
- NON DETERMINABILE

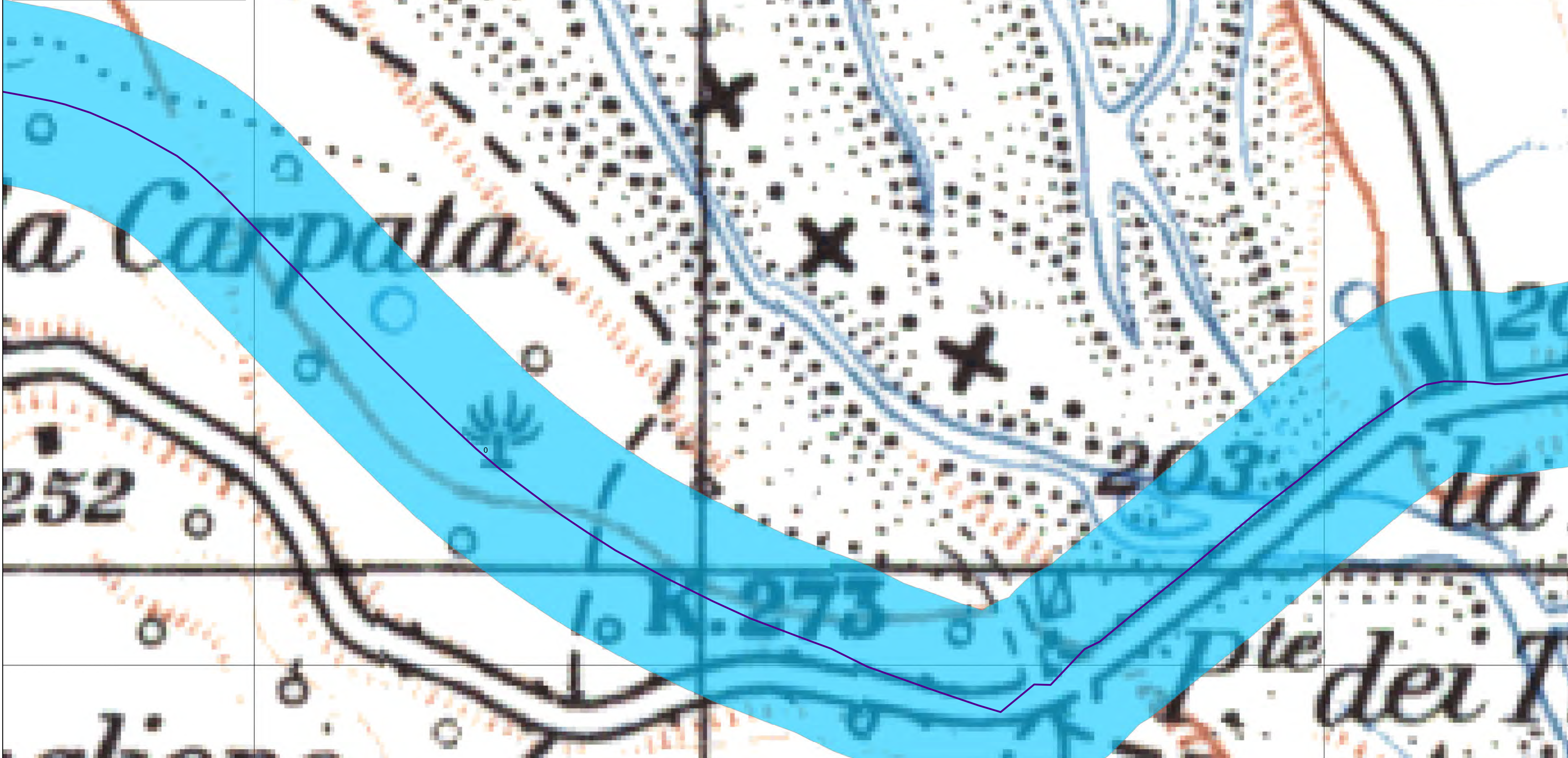
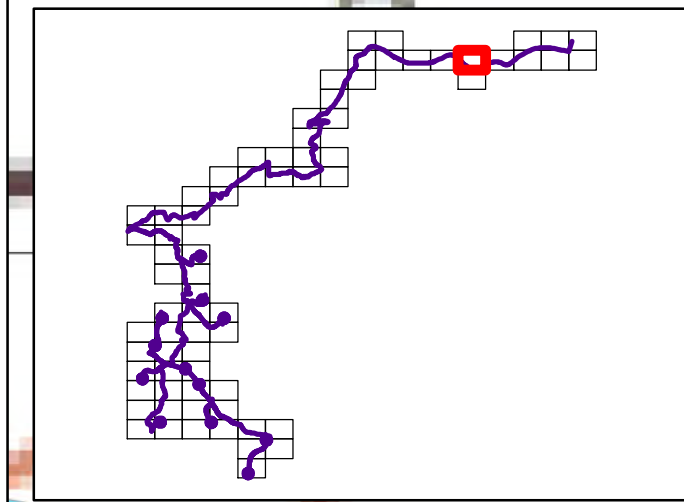


IMPIANTO EOLICO "LUCE"

CARTA DEL RISCHIO ARCHEOLOGICO

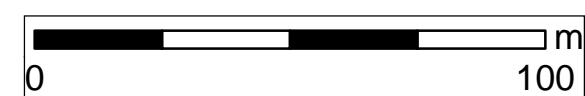



- CAVIDOTTO
- SITI ARCHEOLOGICI
- ▨ OPERE DI PROGETTO
- WTG
- POTENZIALE ARCHEOLOGICO**
- BASSO
- INDIZIATO
- NON DETERMINABILE

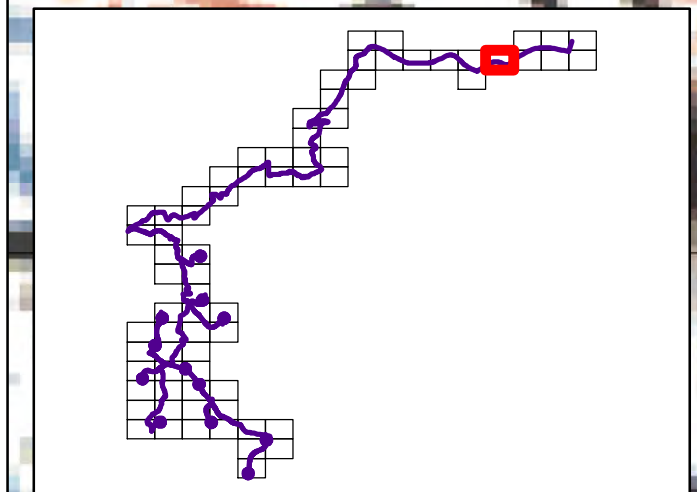


IMPIANTO EOLICO "LUCE"

CARTA DEL RISCHIO ARCHEOLOGICO

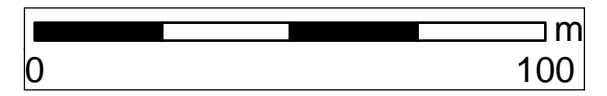



- CAVIDOTTO
- SITI ARCHEOLOGICI
- ▣ OPERE DI PROGETTO
- WTG
- POTENZIALE ARCHEOLOGICO**
- BASSO
- INDIZIATO
- NON DETERMINABILE

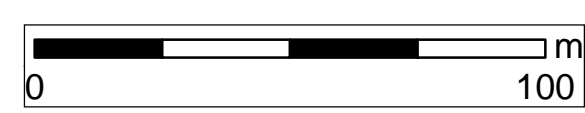

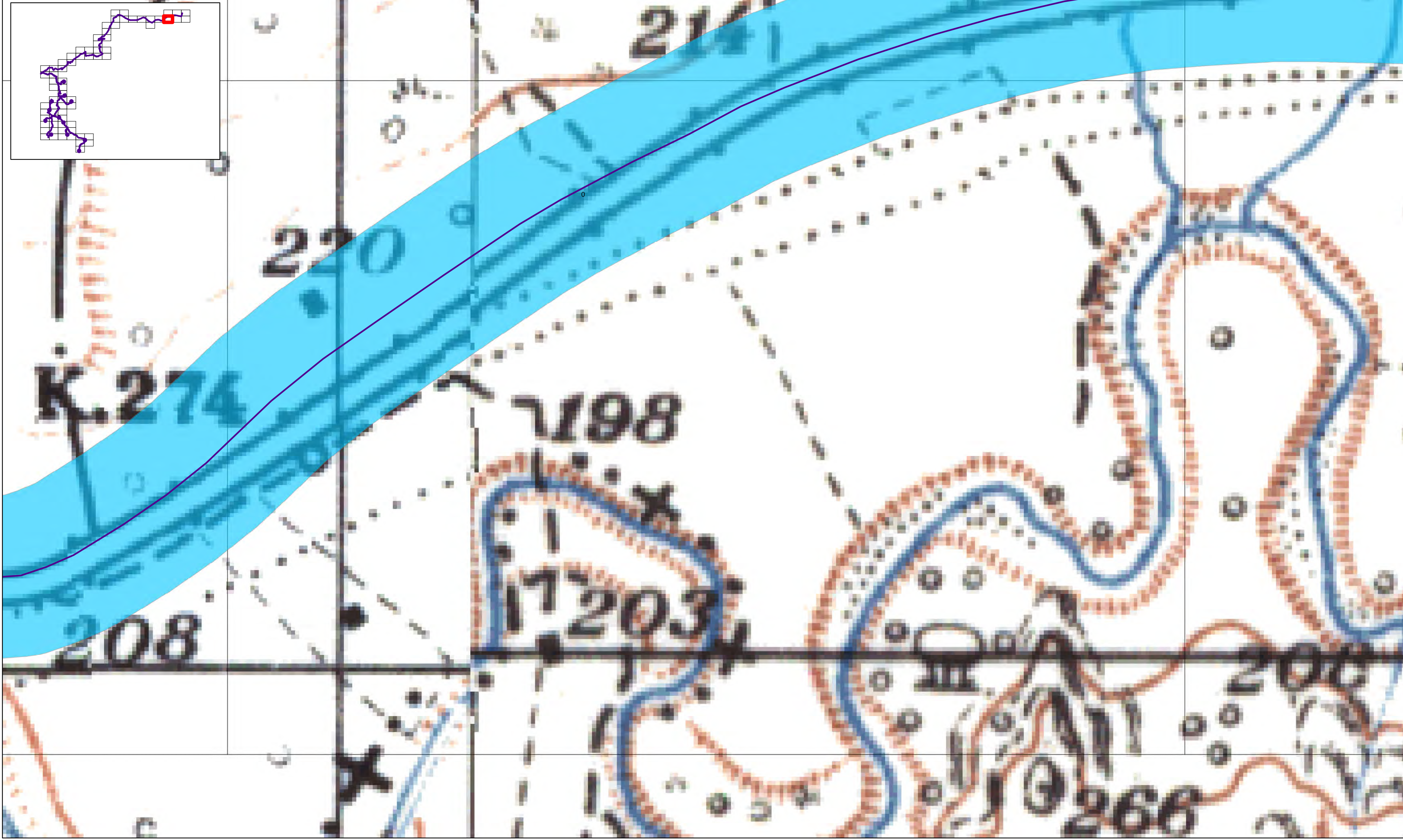
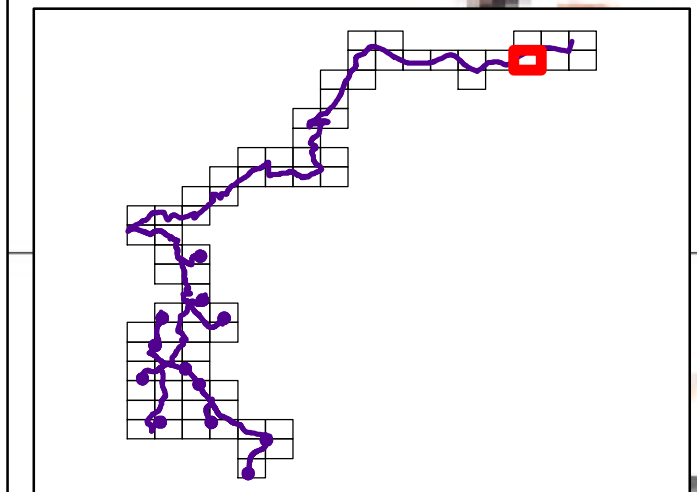


IMPIANTO EOLICO "LUCE"

CARTA DEL RISCHIO ARCHEOLOGICO



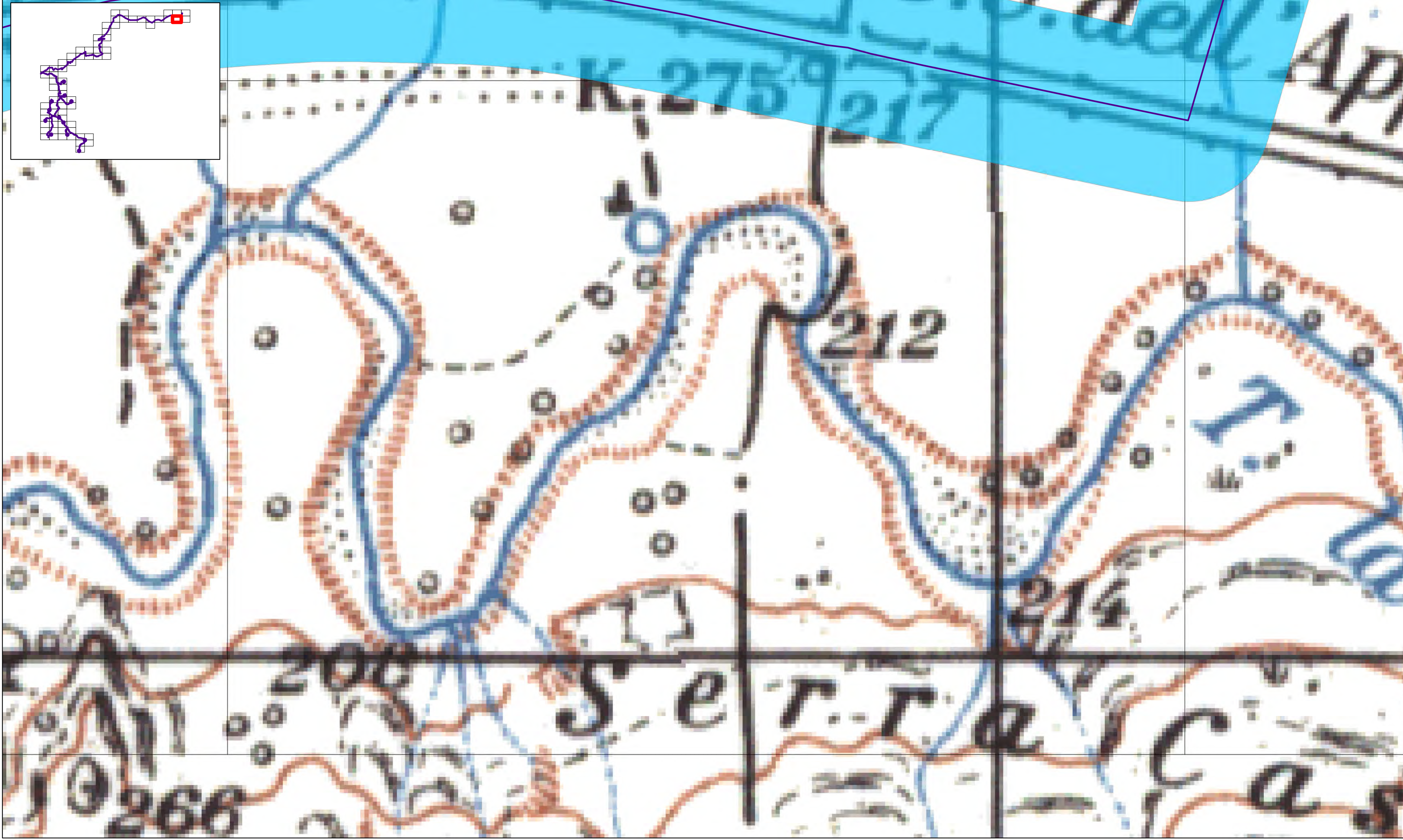
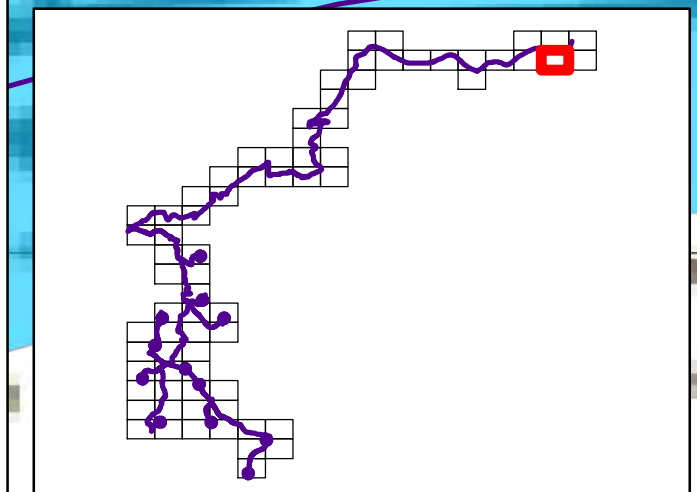
-  CAVIDOTTO
 -  SITI ARCHEOLOGICI
 -  OPERE DI PROGETTO
 -  WTG
- POTENZIALE ARCHEOLOGICO**
-  BASSO
 -  INDIZIATO
 -  NON DETERMINABILE



IMPIANTO EOLICO "LUCE"

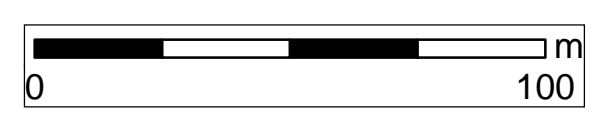

CARTA DEL RISCHIO ARCHEOLOGICO

- CAVIDOTTO
- SITI ARCHEOLOGICI
- ▣ OPERE DI PROGETTO
- WTG
- POTENZIALE ARCHEOLOGICO**
- BASSO
- INDIZIATO
- NON DETERMINABILE

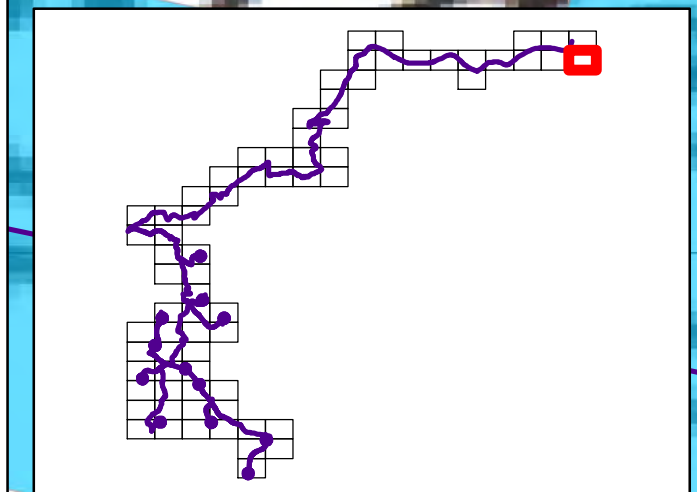


IMPIANTO EOLICO "LUCE"

CARTA DEL RISCHIO ARCHEOLOGICO

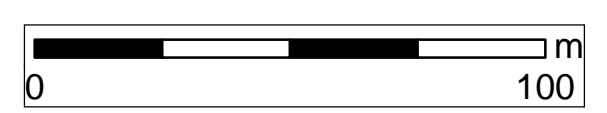



- CAVIDOTTO
- SITI ARCHEOLOGICI
- ▣ OPERE DI PROGETTO
- WTG
- POTENZIALE ARCHEOLOGICO**
- BASSO
- INDIZIATO
- NON DETERMINABILE

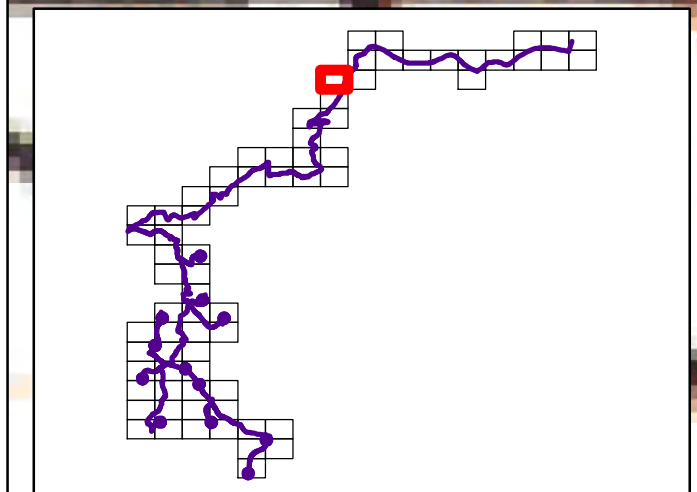


IMPIANTO EOLICO "LUCE"

CARTA DEL RISCHIO ARCHEOLOGICO

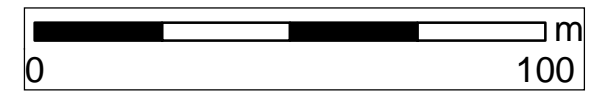




- CAVIDOTTO
- SITI ARCHEOLOGICI
- ▨ OPERE DI PROGETTO
- WTG
- POTENZIALE ARCHEOLOGICO**
- BASSO
- INDIZIATO
- NON DETERMINABILE


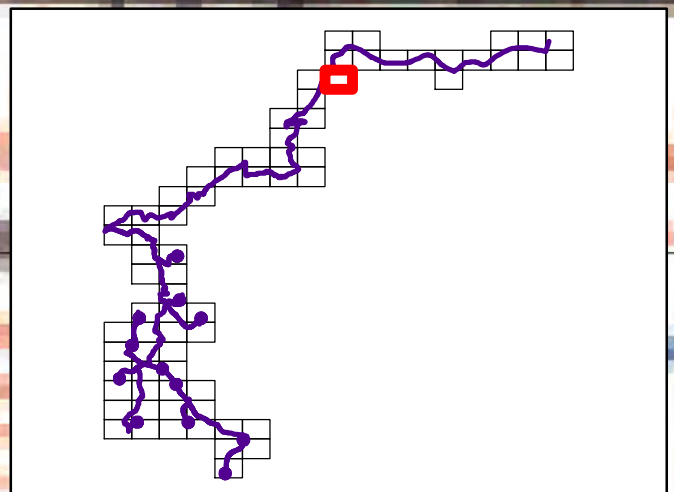
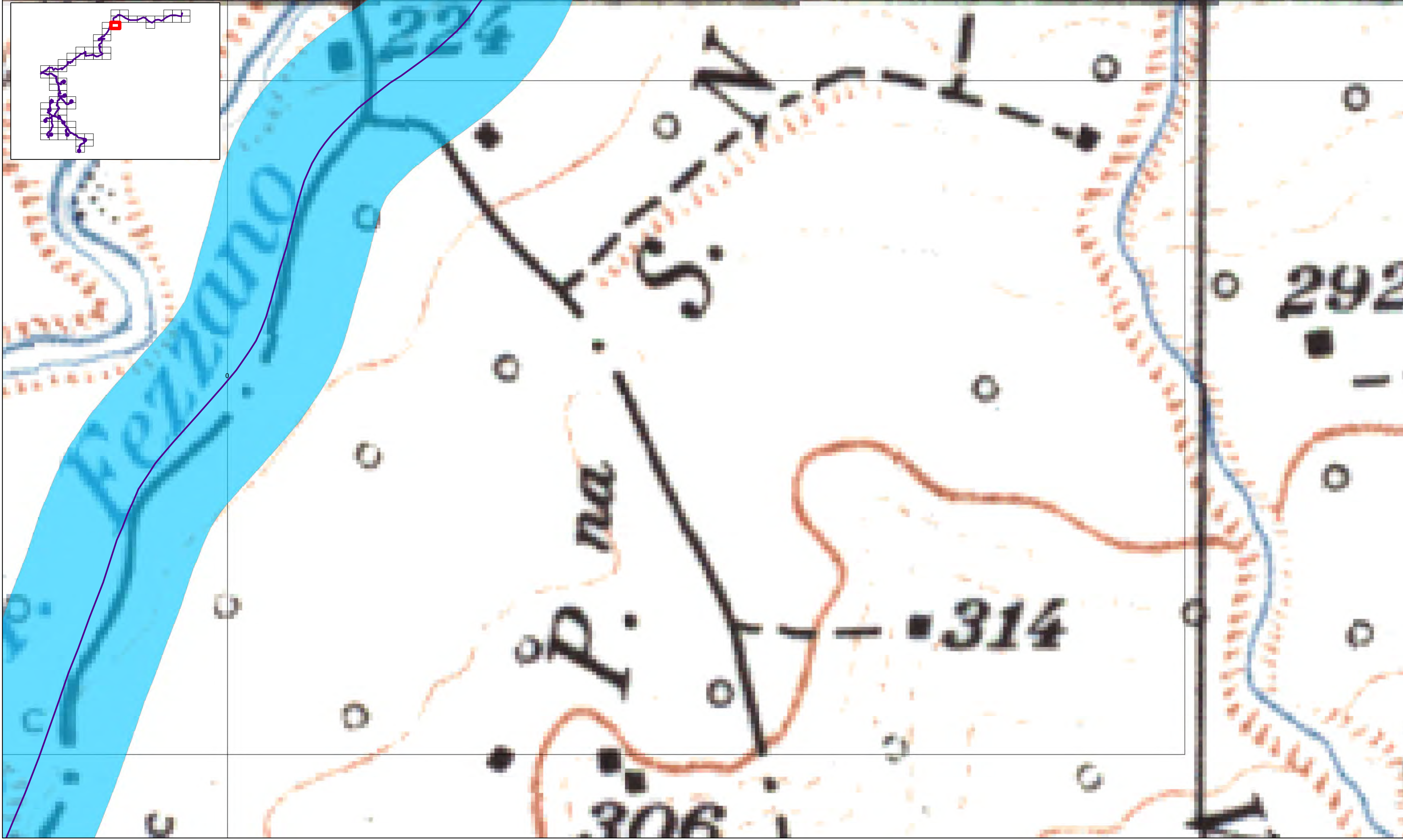


IMPIANTO EOLICO "LUCE"

CARTA DEL RISCHIO ARCHEOLOGICO



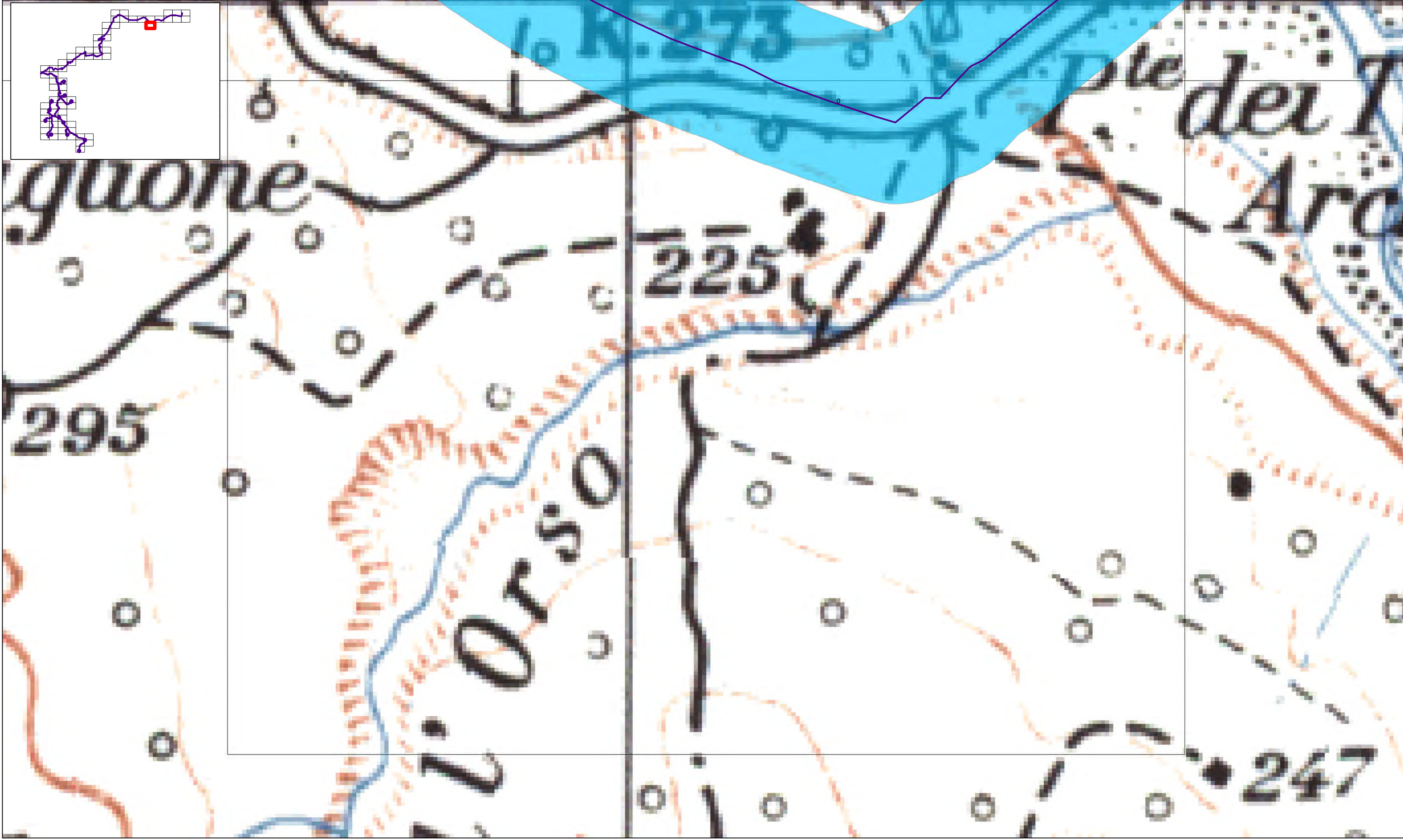
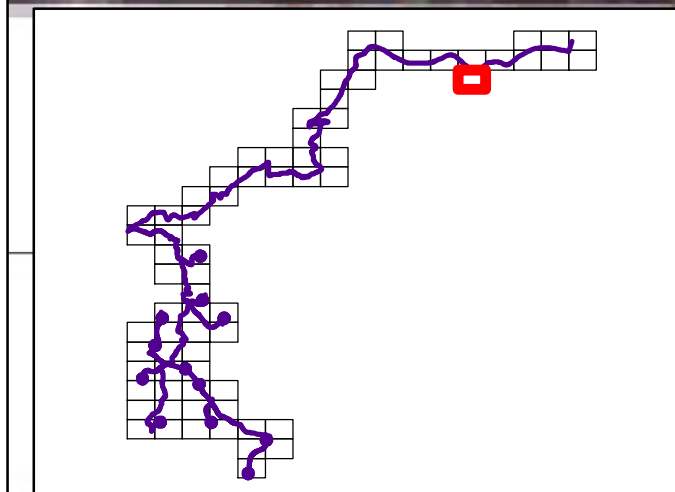
-  CAVIDOTTO
 -  SITI ARCHEOLOGICI
 -  OPERE DI PROGETTO
 -  WTG
- POTENZIALE ARCHEOLOGICO**
-  BASSO
 -  INDIZIATO
 -  NON DETERMINABILE



IMPIANTO EOLICO "LUCE"

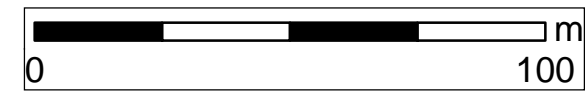

CARTA DEL RISCHIO ARCHEOLOGICO

- CAVIDOTTO
- SITI ARCHEOLOGICI
- ▣ OPERE DI PROGETTO
- WTG
- POTENZIALE ARCHEOLOGICO**
- BASSO
- INDIZIATO
- NON DETERMINABILE

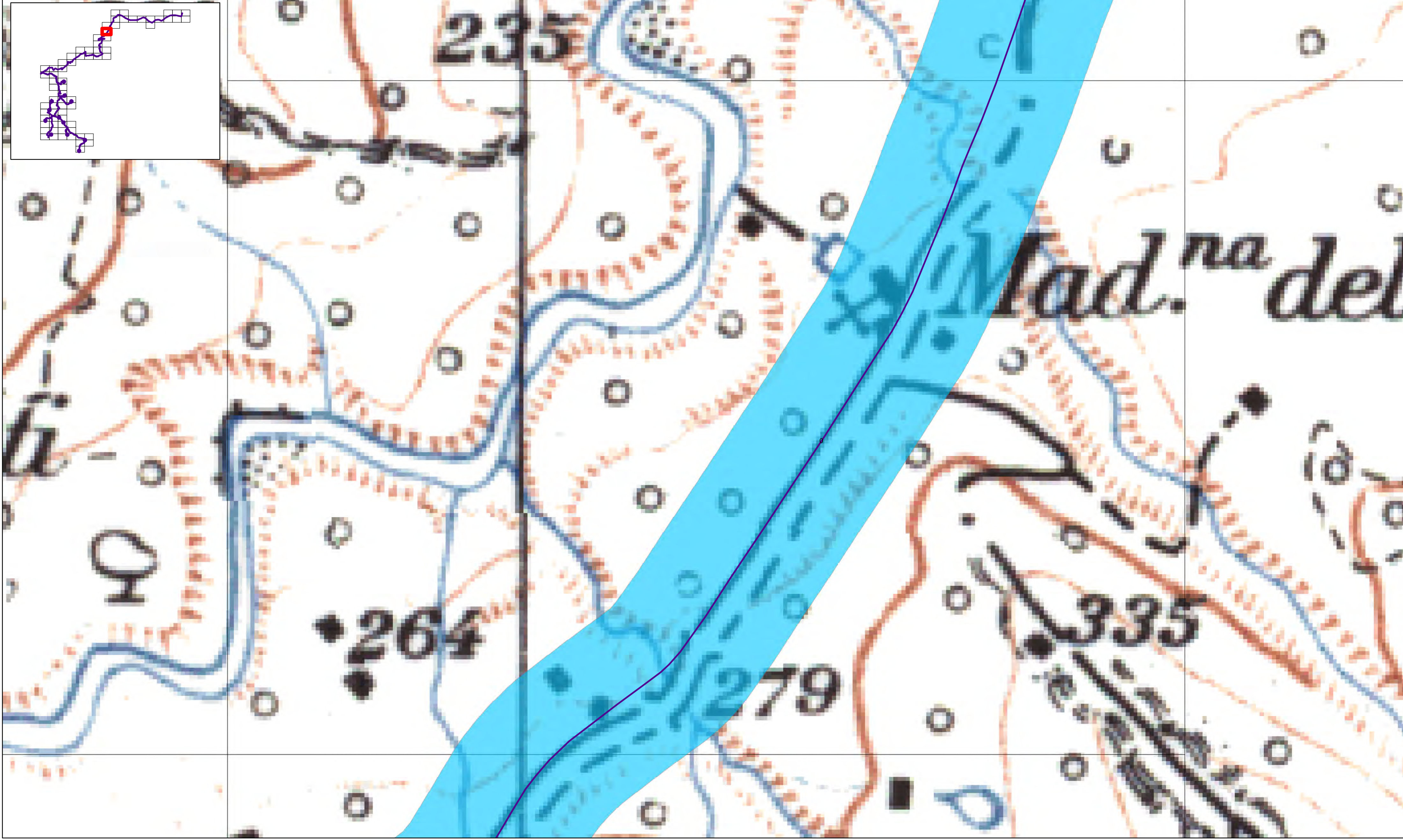
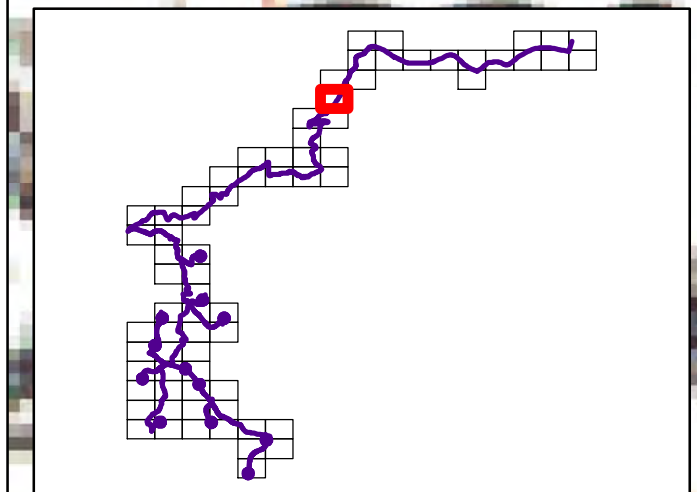


IMPIANTO EOLICO "LUCE"

CARTA DEL RISCHIO ARCHEOLOGICO

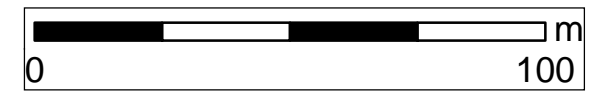



- CAVIDOTTO
 - SITI ARCHEOLOGICI
 - ▨ OPERE DI PROGETTO
 - WTG
- POTENZIALE ARCHEOLOGICO**
- BASSO
 - INDIZIATO
 - NON DETERMINABILE

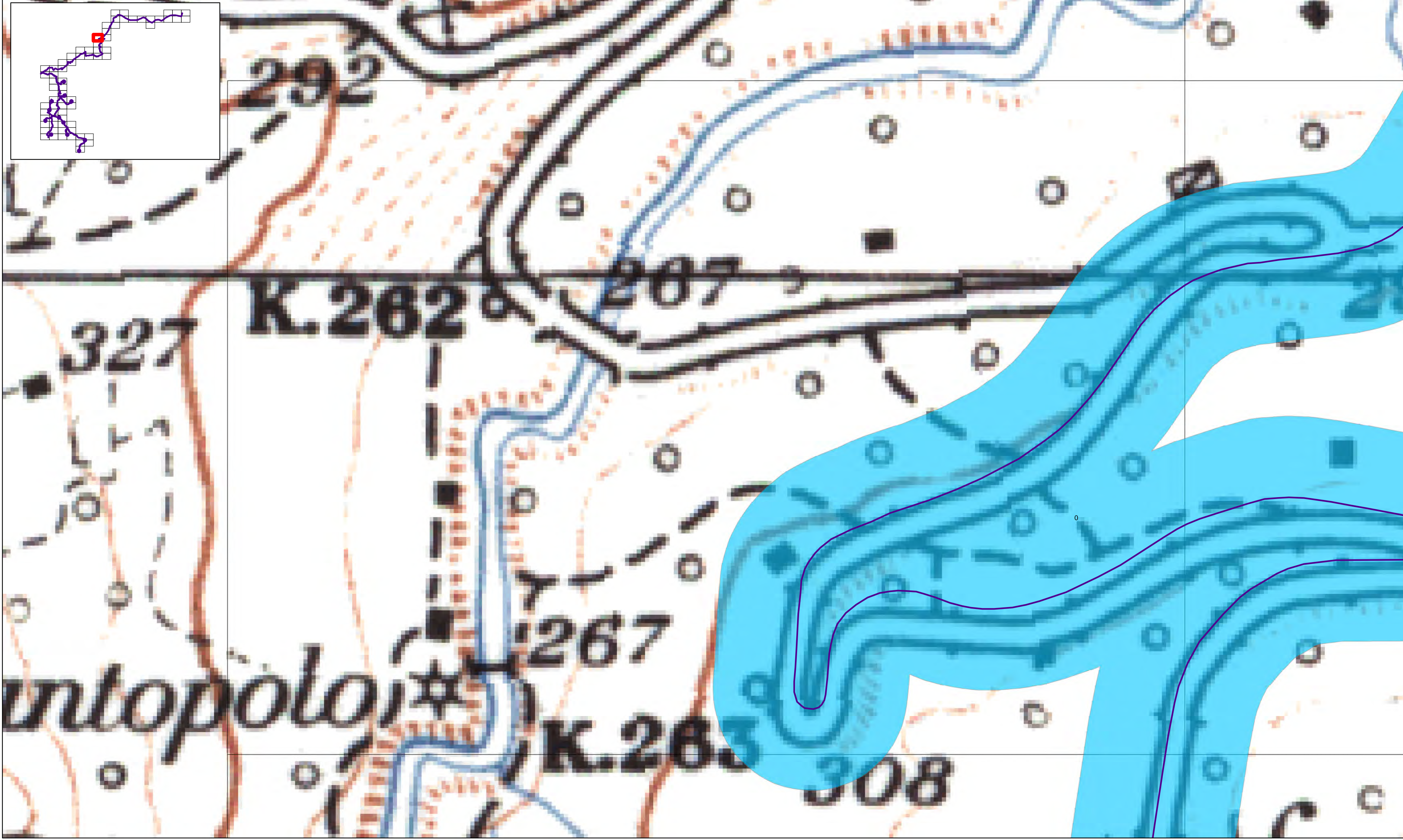
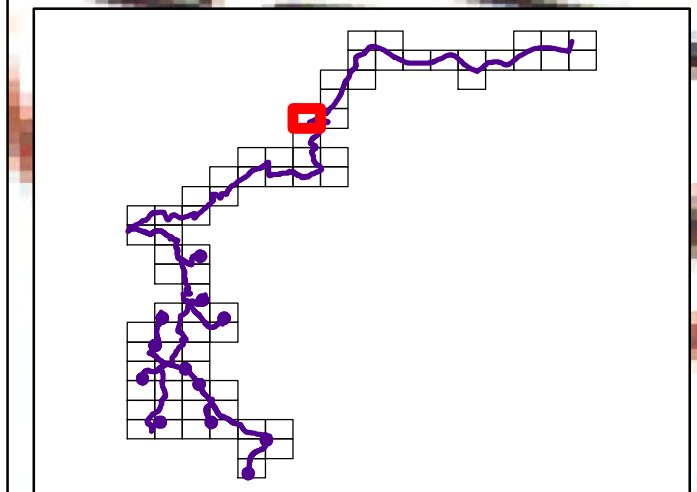


IMPIANTO EOLICO "LUCE"

CARTA DEL RISCHIO ARCHEOLOGICO

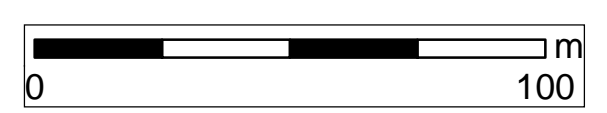



- CAVIDOTTO
- SITI ARCHEOLOGICI
- ▣ OPERE DI PROGETTO
- WTG
- POTENZIALE ARCHEOLOGICO**
- BASSO
- INDIZIATO
- NON DETERMINABILE

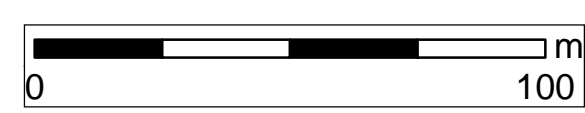

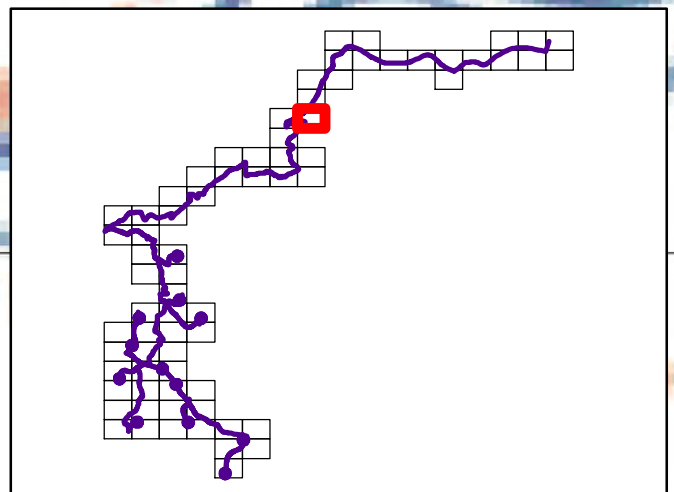
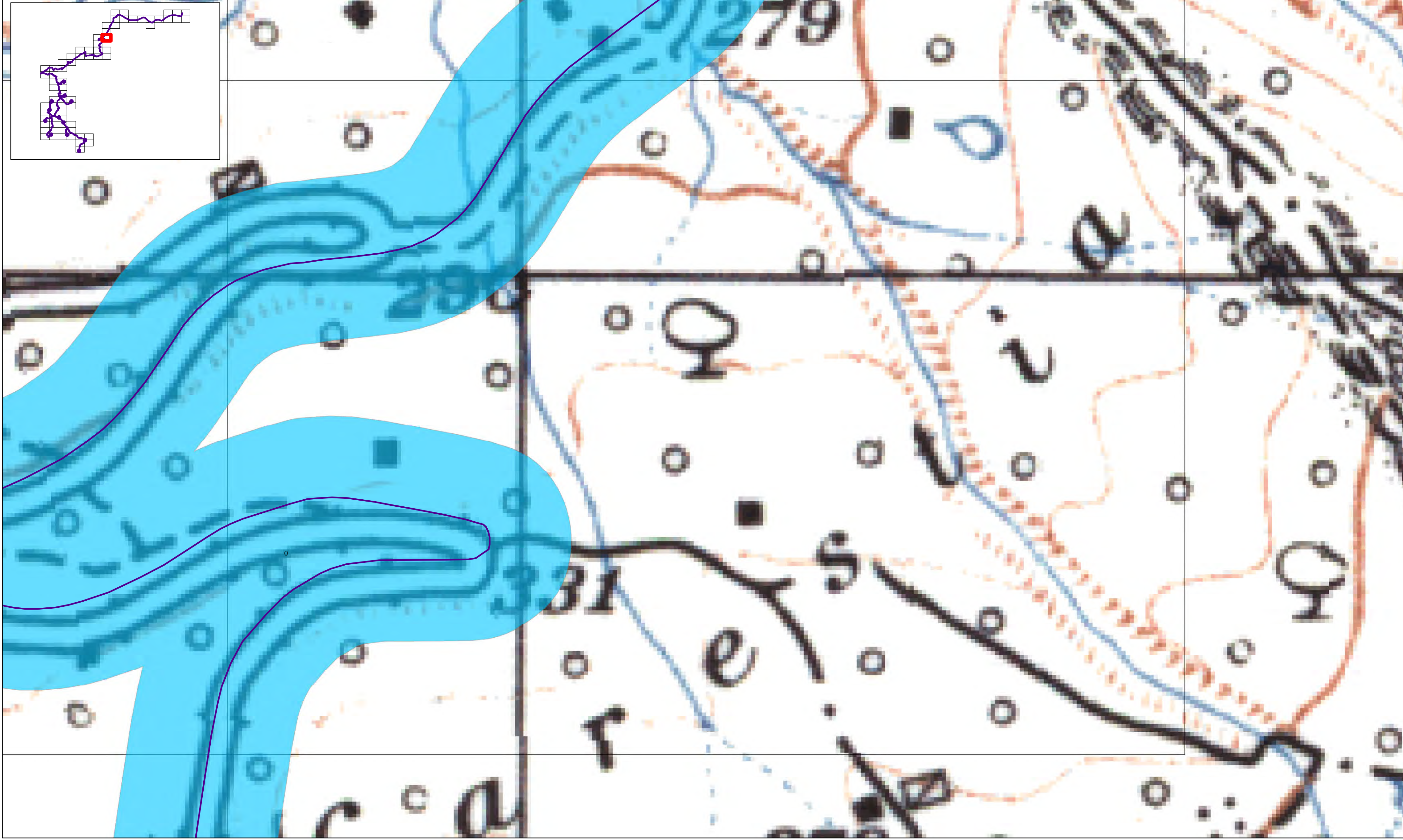


IMPIANTO EOLICO "LUCE"

CARTA DEL RISCHIO ARCHEOLOGICO



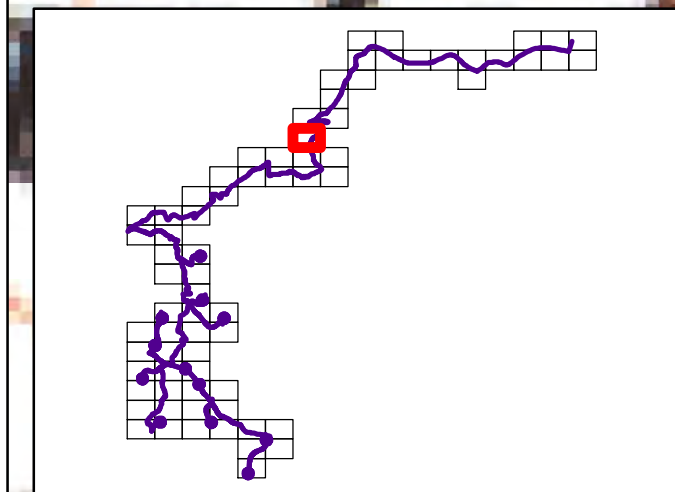
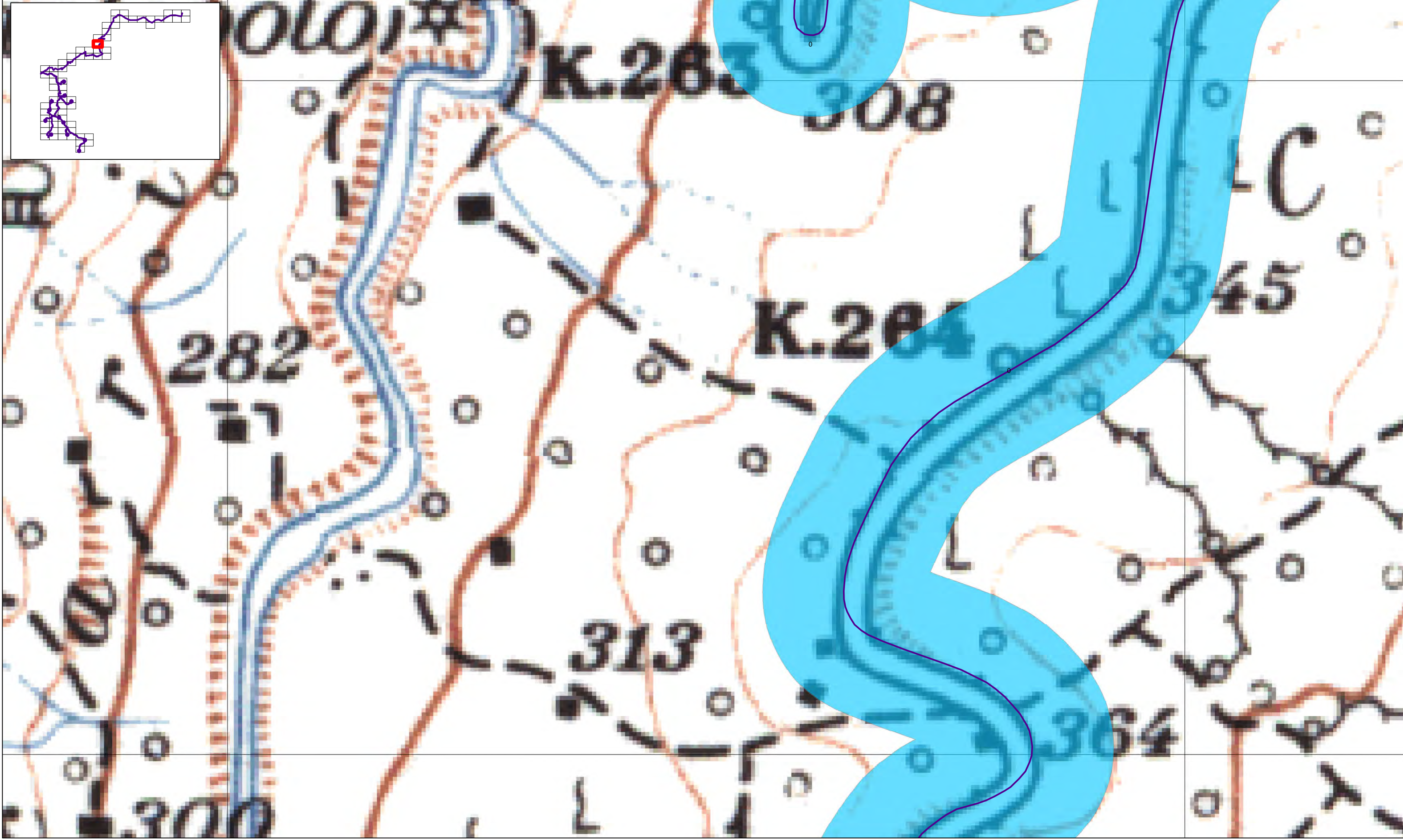
- CAVIDOTTO
- SITI ARCHEOLOGICI
- ▣ OPERE DI PROGETTO
- WTG
- POTENZIALE ARCHEOLOGICO**
- BASSO
- INDIZIATO
- NON DETERMINABILE



IMPIANTO EOLICO "LUCE"

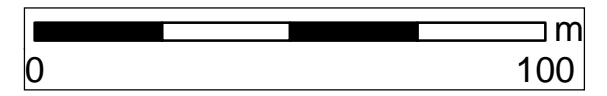

CARTA DEL RISCHIO ARCHEOLOGICO

- CAVIDOTTO
- SITI ARCHEOLOGICI
- ▣ OPERE DI PROGETTO
- WTG
- POTENZIALE ARCHEOLOGICO**
- BASSO
- INDIZIATO
- NON DETERMINABILE

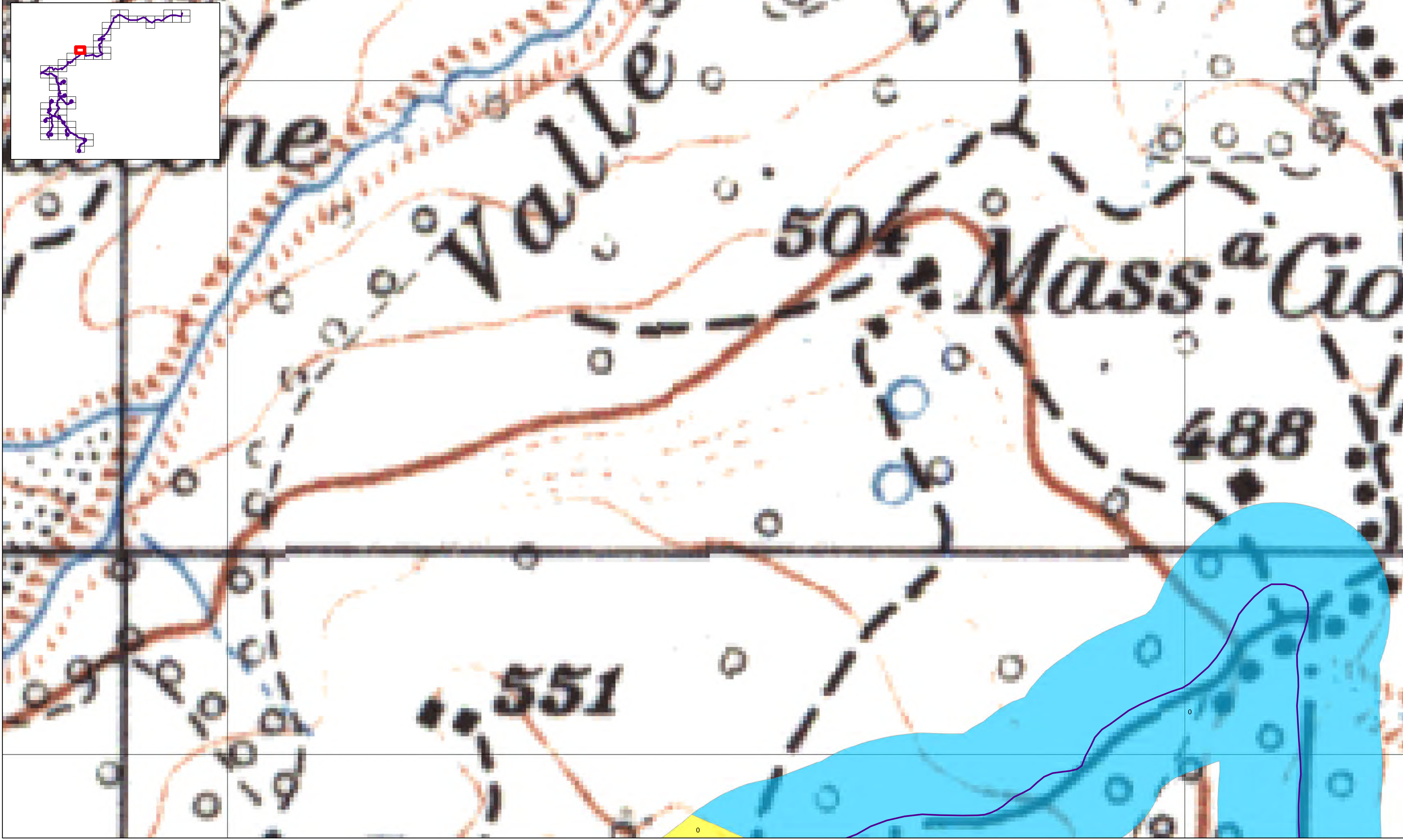
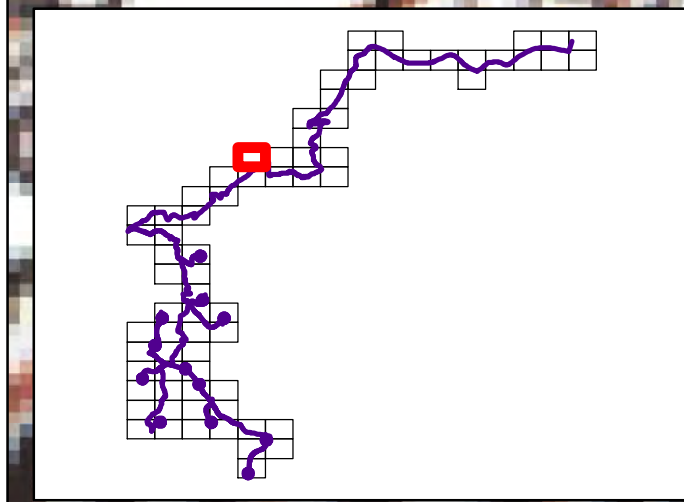


IMPIANTO EOLICO "LUCE"

CARTA DEL RISCHIO ARCHEOLOGICO

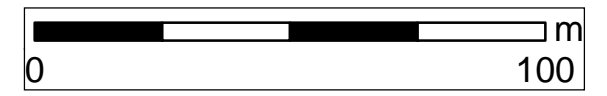



- CAVIDOTTO
- SITI ARCHEOLOGICI
- ▨ OPERE DI PROGETTO
- WTG
- POTENZIALE ARCHEOLOGICO**
- BASSO
- INDIZIATO
- NON DETERMINABILE

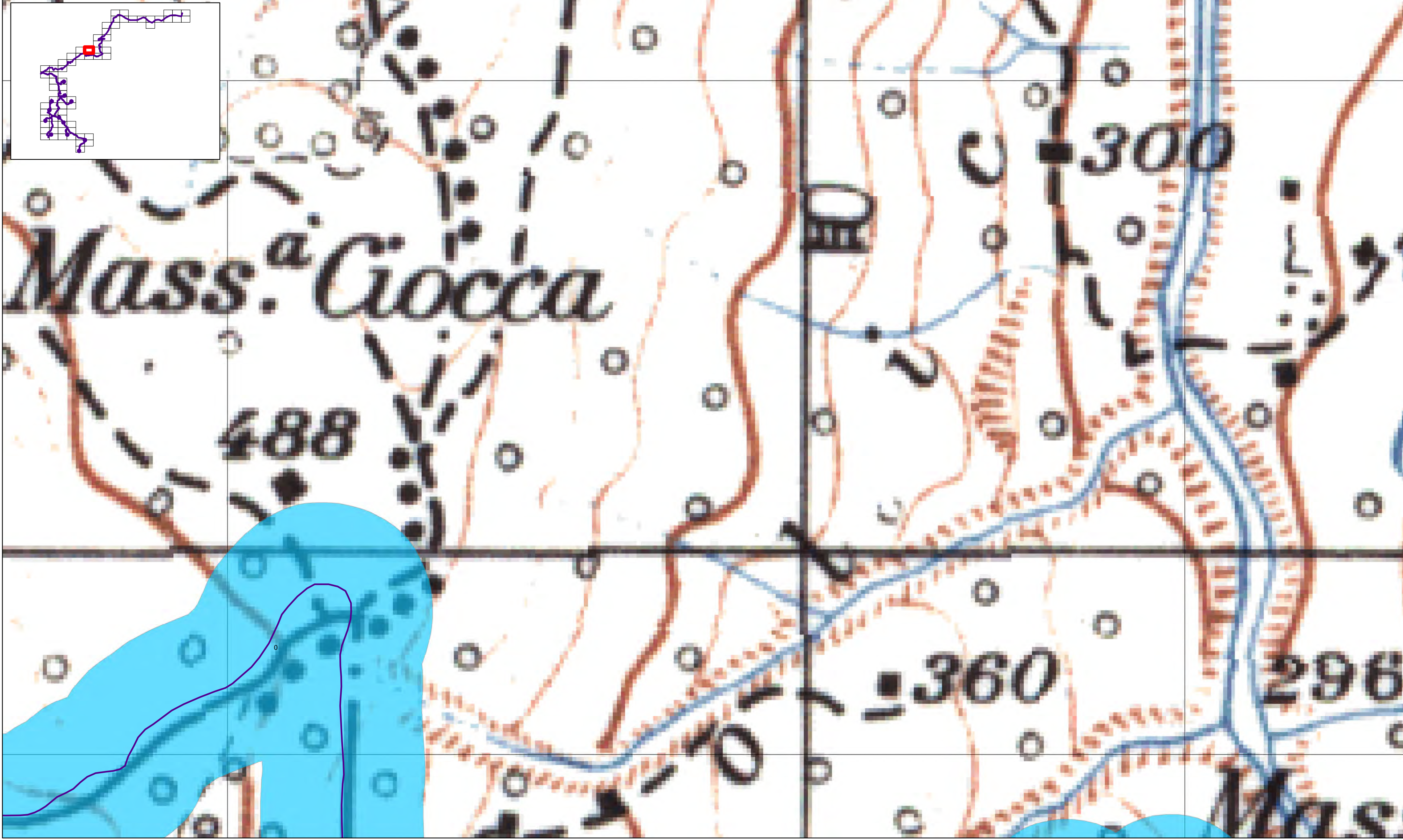
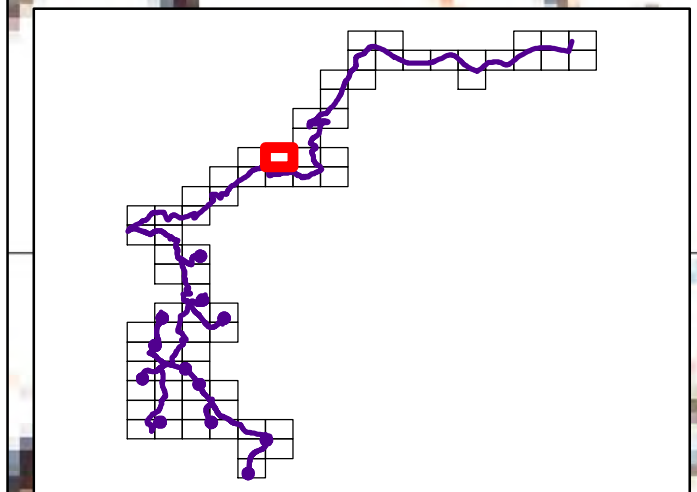


IMPIANTO EOLICO "LUCE"

CARTA DEL RISCHIO ARCHEOLOGICO

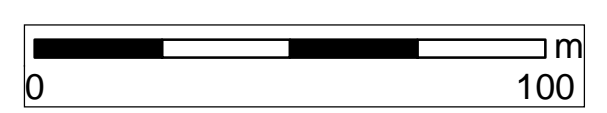




- CAVIDOTTO
- SITI ARCHEOLOGICI
- ▨ OPERE DI PROGETTO
- WTG
- POTENZIALE ARCHEOLOGICO**
- BASSO
- INDIZIATO
- NON DETERMINABILE

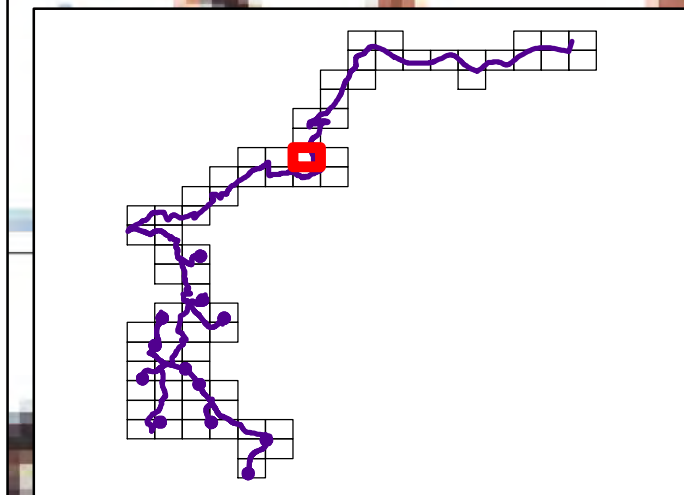


IMPIANTO EOLICO "LUCE"

CARTA DEL RISCHIO ARCHEOLOGICO



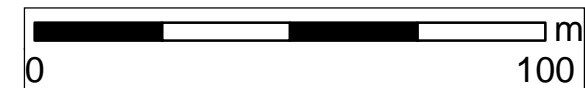

-  CAVIDOTTO
 -  SITI ARCHEOLOGICI
 -  OPERE DI PROGETTO
 -  WTG
- POTENZIALE ARCHEOLOGICO**
-  BASSO
 -  INDIZIATO
 -  NON DETERMINABILE

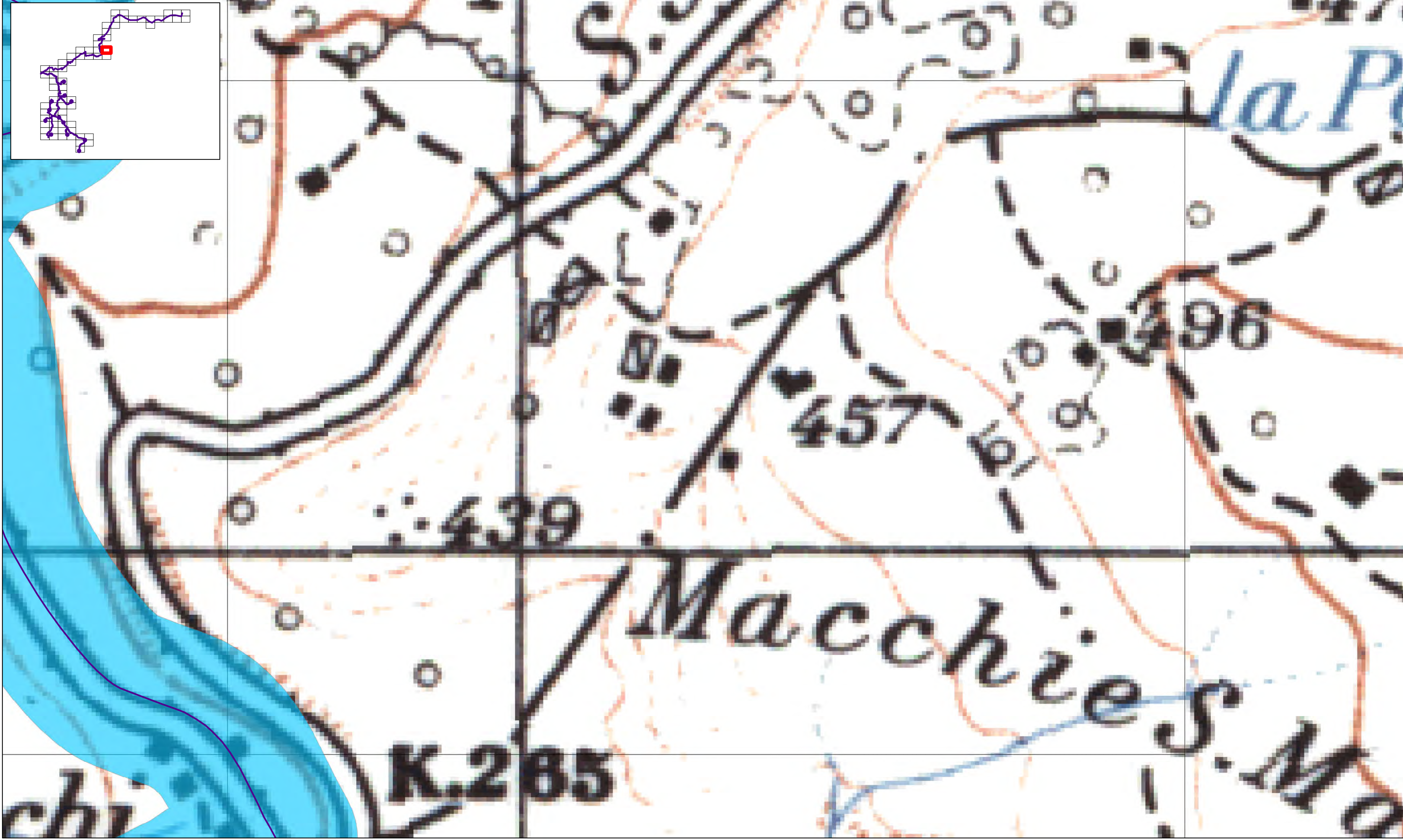
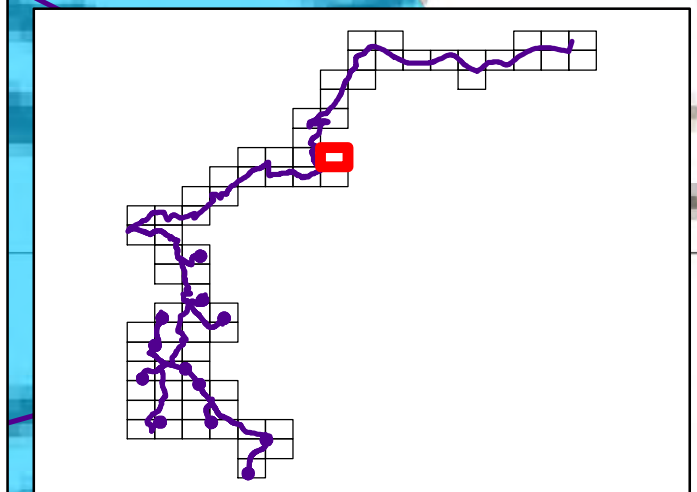


IMPIANTO EOLICO "LUCE"

CARTA DEL RISCHIO ARCHEOLOGICO

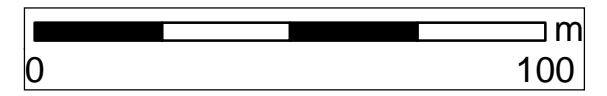

- CAVIDOTTO
- SITI ARCHEOLOGICI
- ▣ OPERE DI PROGETTO
- WTG
- POTENZIALE ARCHEOLOGICO**
- BASSO
- INDIZIATO
- NON DETERMINABILE



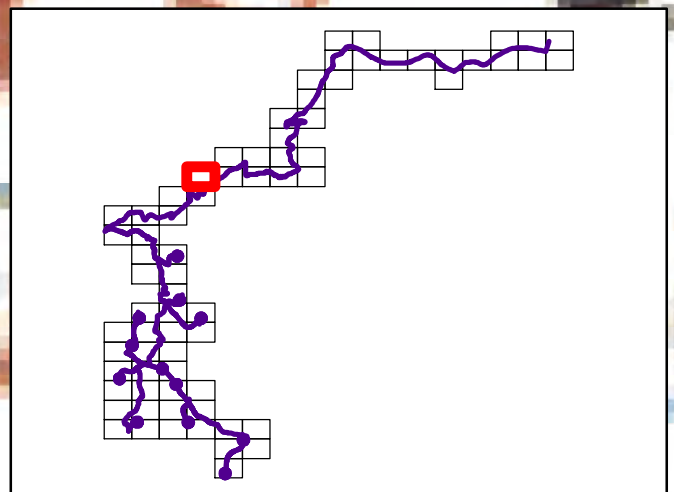
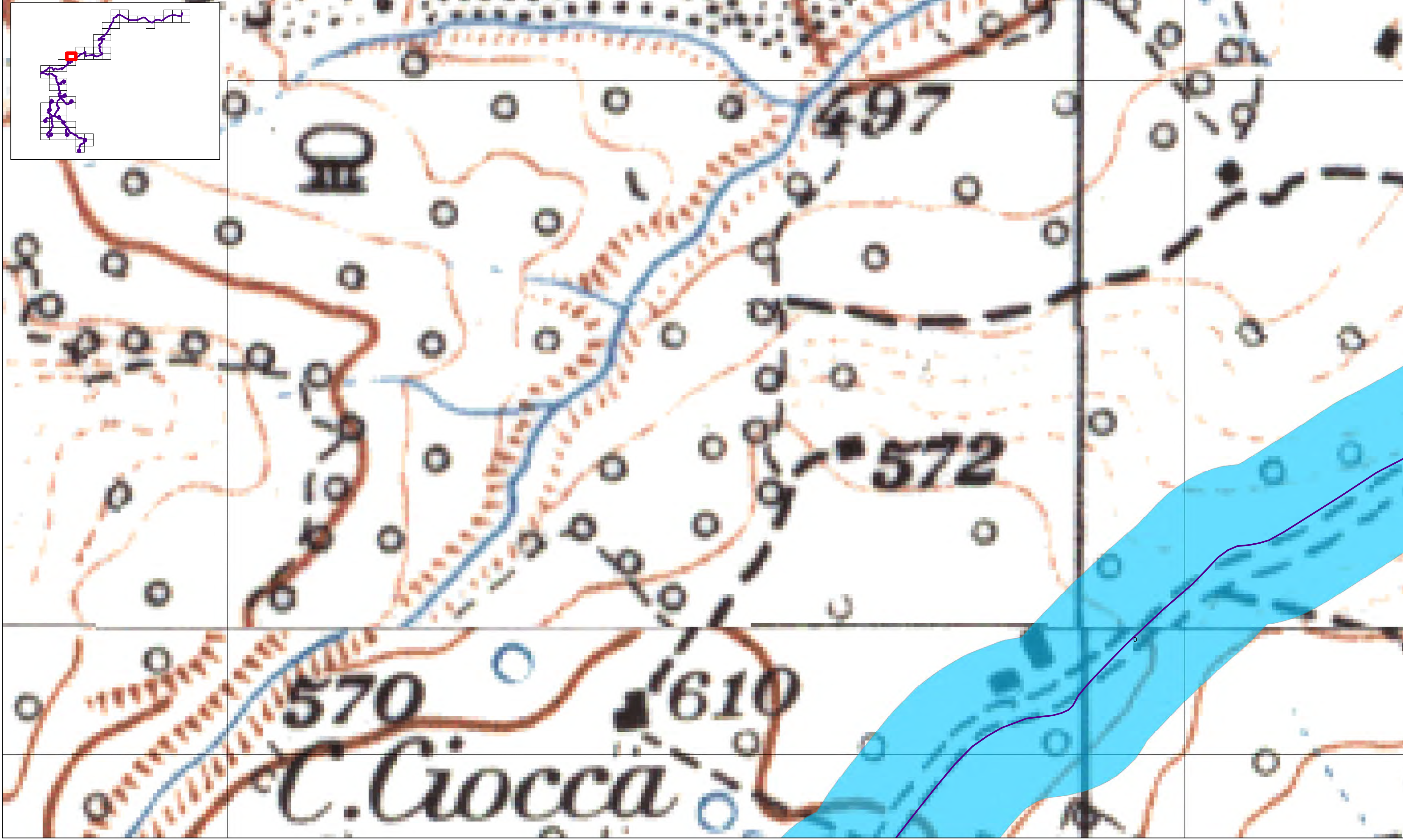


IMPIANTO EOLICO "LUCE"

CARTA DEL RISCHIO ARCHEOLOGICO

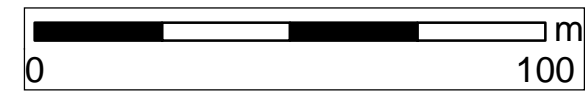



- CAVIDOTTO
 - SITI ARCHEOLOGICI
 - OPERE DI PROGETTO
 - WTG
- POTENZIALE ARCHEOLOGICO**
- BASSO
 - INDIZIATO
 - NON DETERMINABILE


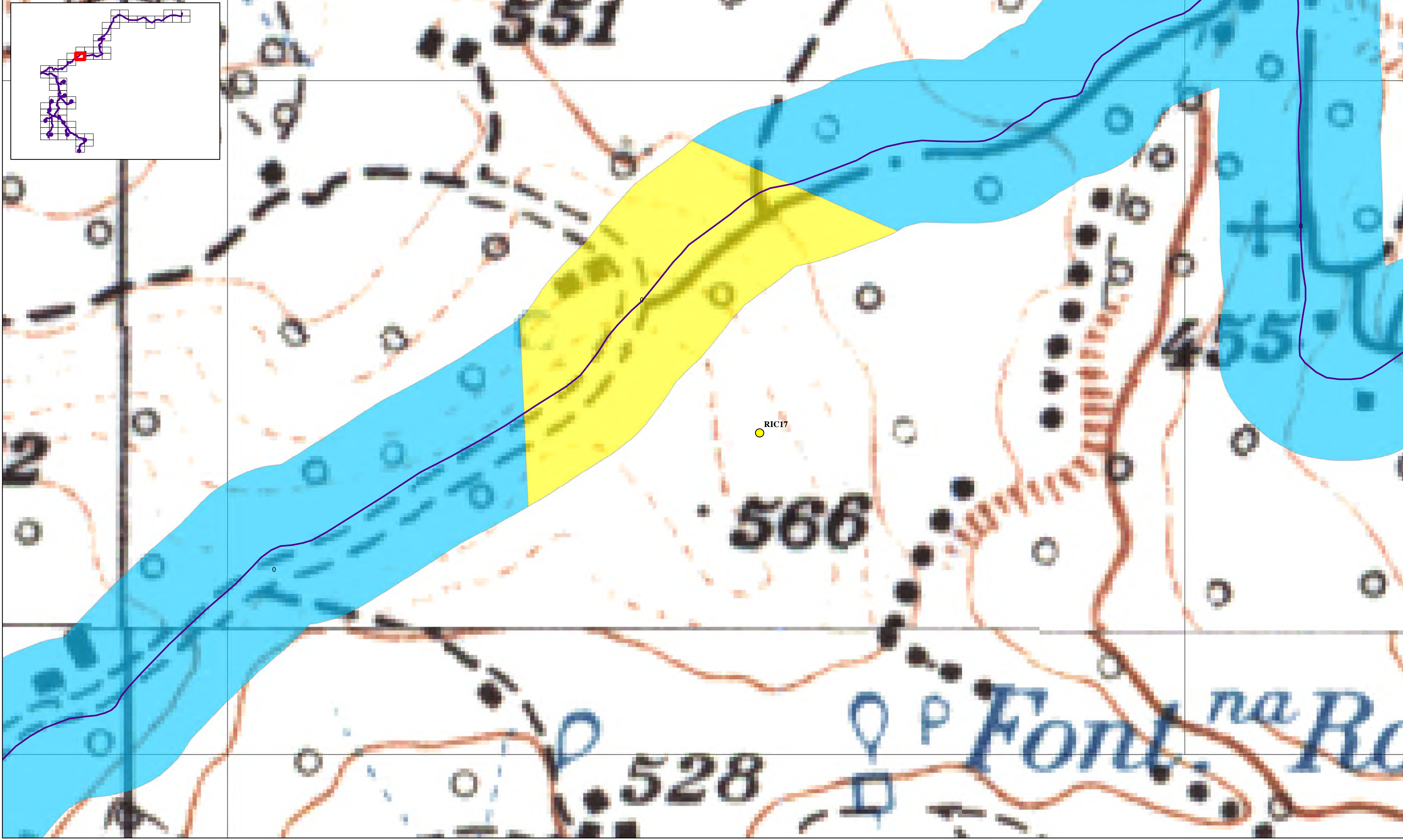
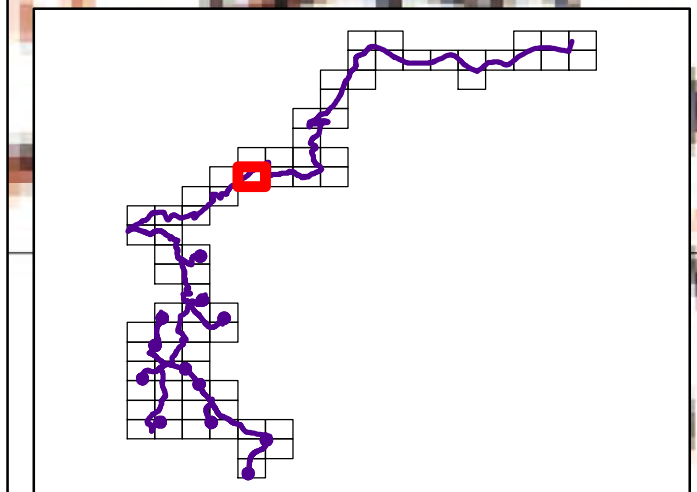


IMPIANTO EOLICO "LUCE"

CARTA DEL RISCHIO ARCHEOLOGICO



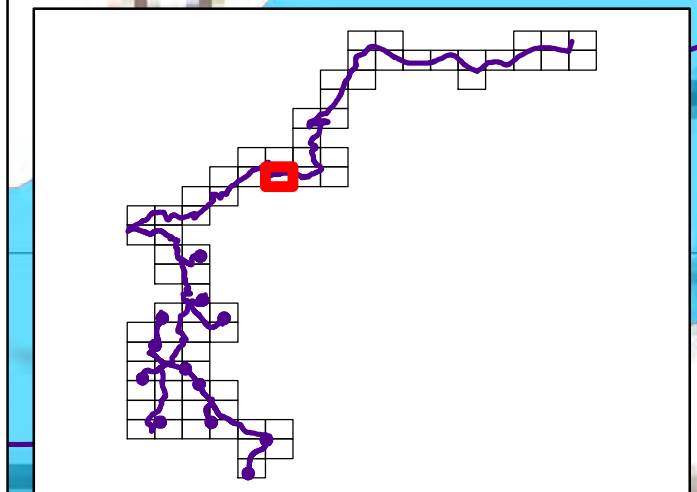
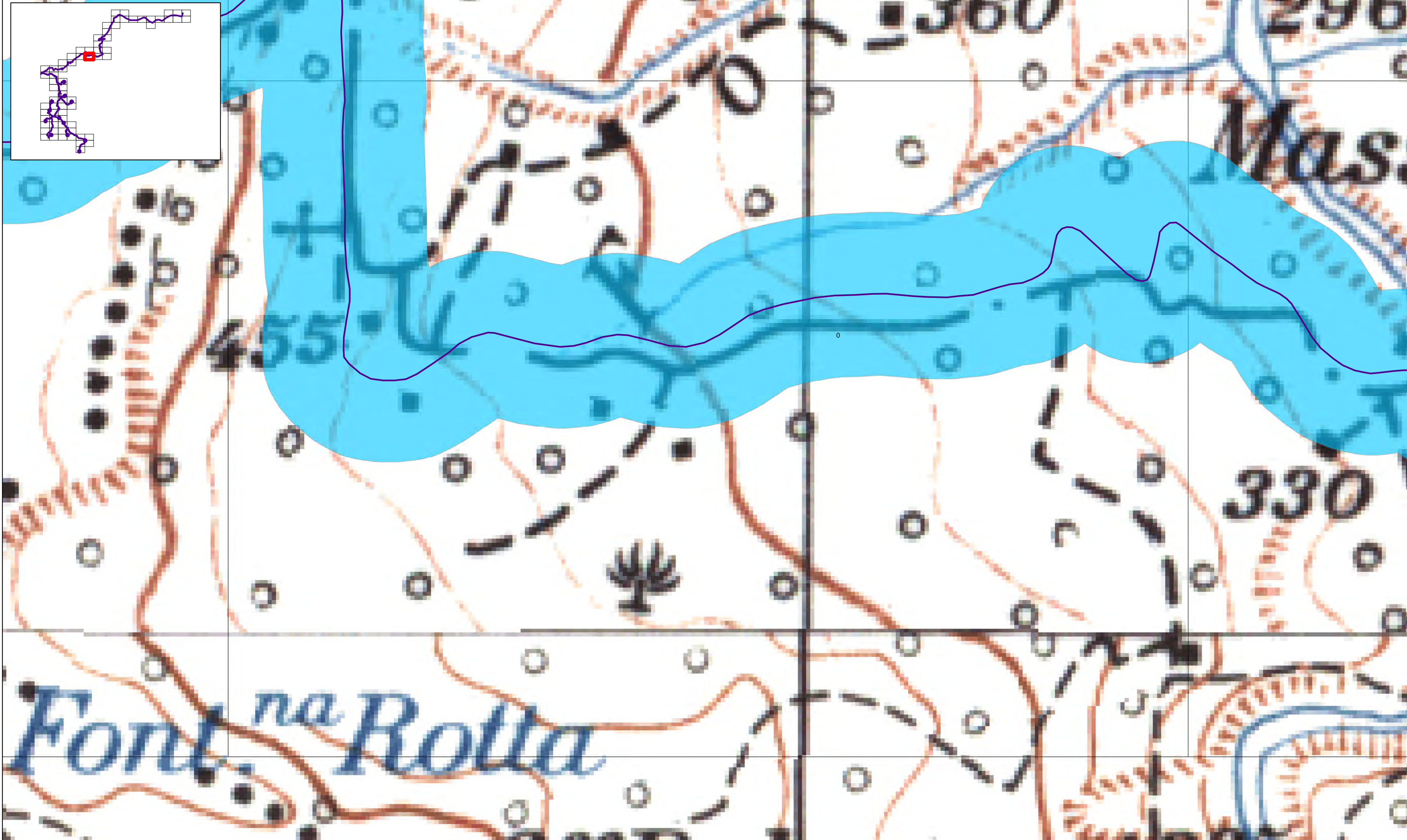
- CAVIDOTTO
- SITI ARCHEOLOGICI
- ▨ OPERE DI PROGETTO
- WTG
- POTENZIALE ARCHEOLOGICO**
- BASSO
- INDIZIATO
- NON DETERMINABILE



IMPIANTO EOLICO "LUCE"

CARTA DEL RISCHIO ARCHEOLOGICO

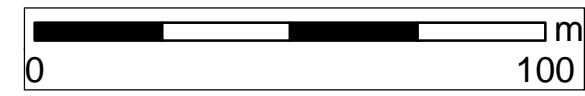

- CAVIDOTTO
- SITI ARCHEOLOGICI
- ▨ OPERE DI PROGETTO
- WTG
- POTENZIALE ARCHEOLOGICO**
- BASSO
- INDIZIATO
- NON DETERMINABILE

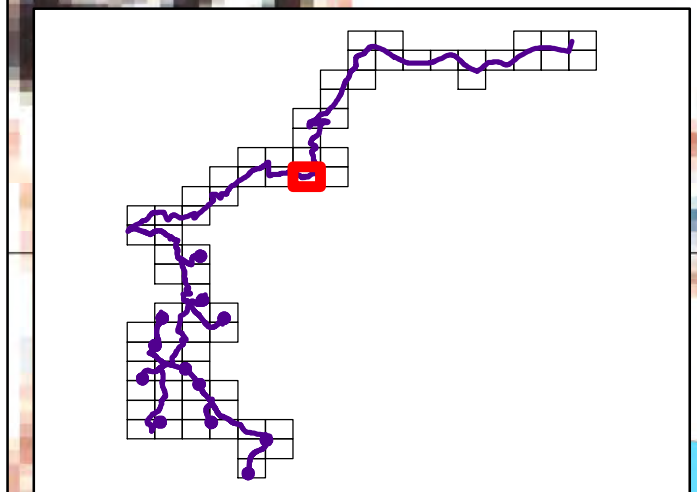


IMPIANTO EOLICO "LUCE"

CARTA DEL RISCHIO ARCHEOLOGICO

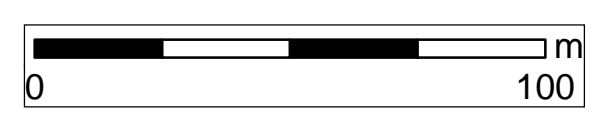

- CAVIDOTTO
- SITI ARCHEOLOGICI
- ▨ OPERE DI PROGETTO
- WTG
- POTENZIALE ARCHEOLOGICO**
- BASSO
- INDIZIATO
- NON DETERMINABILE



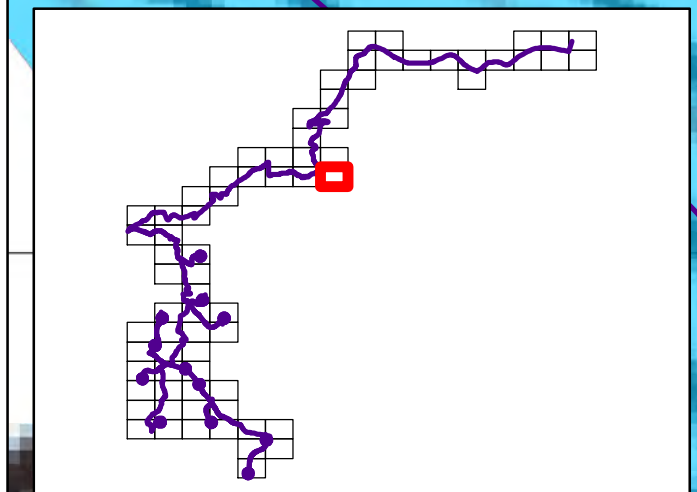


IMPIANTO EOLICO "LUCE"

CARTA DEL RISCHIO ARCHEOLOGICO

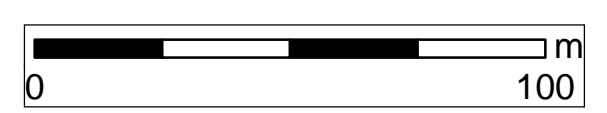



-  CAVIDOTTO
 -  SITI ARCHEOLOGICI
 -  OPERE DI PROGETTO
 -  WTG
- POTENZIALE ARCHEOLOGICO**
-  BASSO
 -  INDIZIATO
 -  NON DETERMINABILE

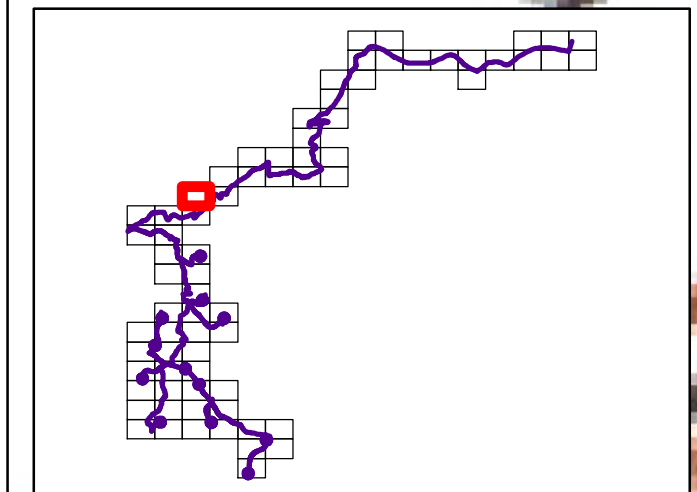


IMPIANTO EOLICO "LUCE"

CARTA DEL RISCHIO ARCHEOLOGICO

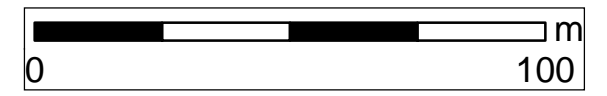



- CAVIDOTTO
- SITI ARCHEOLOGICI
- ▣ OPERE DI PROGETTO
- WTG
- POTENZIALE ARCHEOLOGICO**
- BASSO
- INDIZIATO
- NON DETERMINABILE

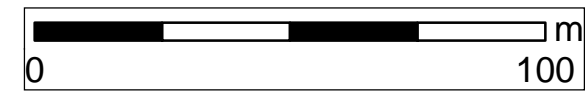

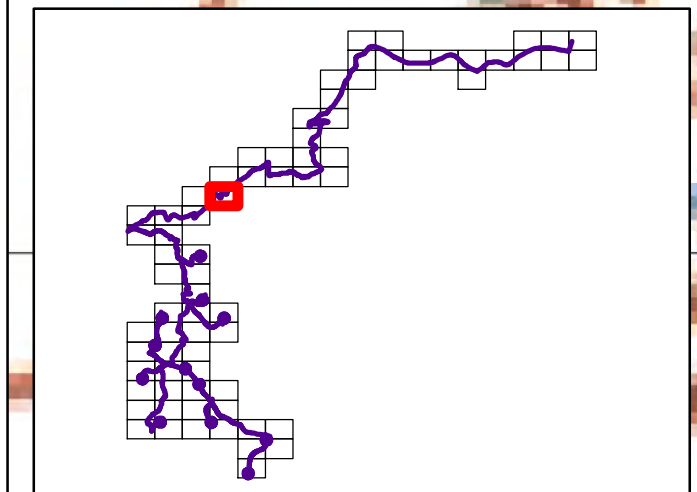


IMPIANTO EOLICO "LUCE"

CARTA DEL RISCHIO ARCHEOLOGICO










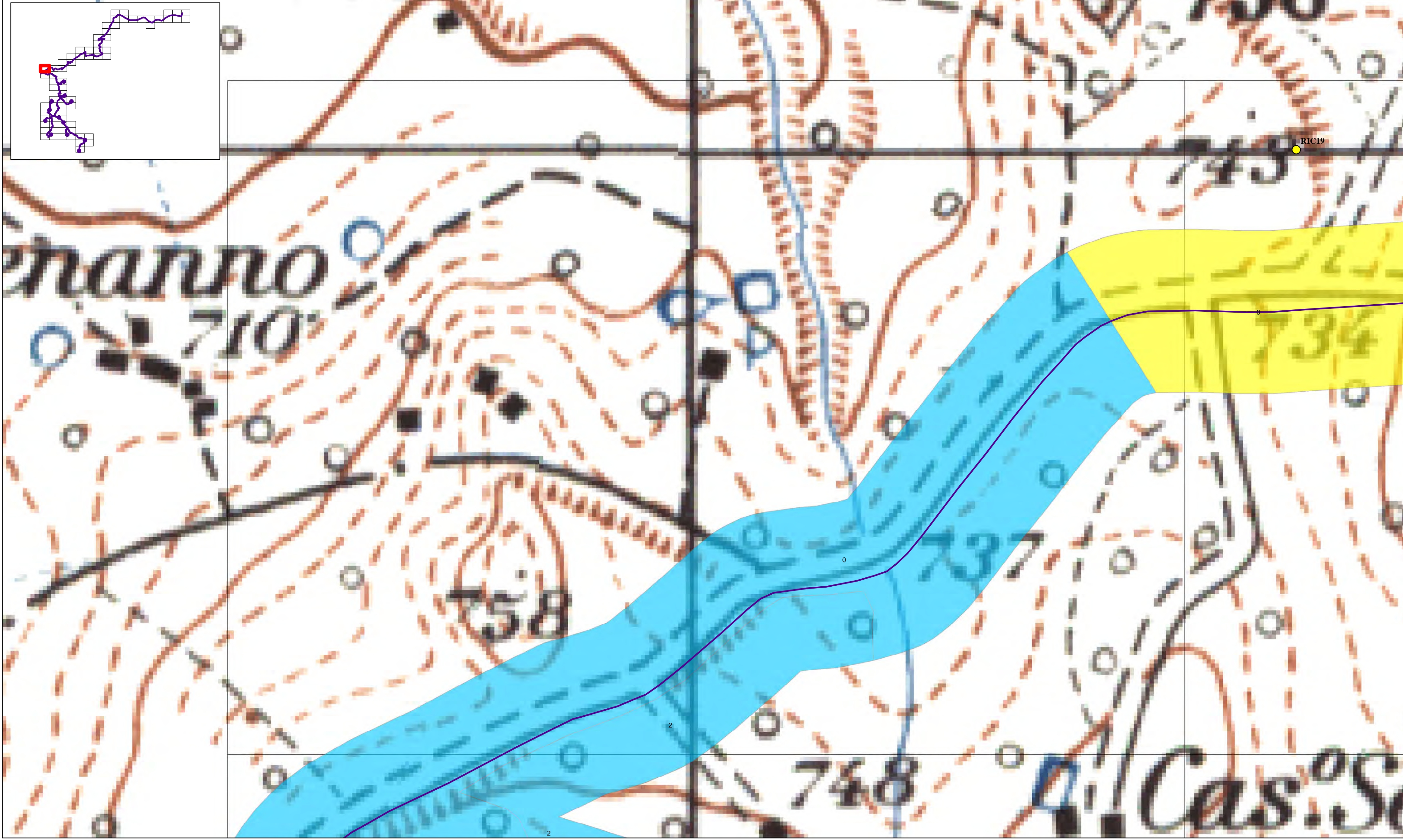
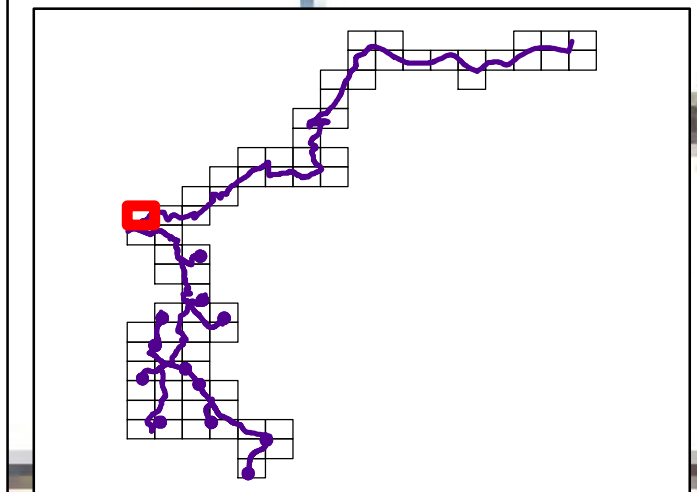
- CAVIDOTTO
- SITI ARCHEOLOGICI
- ▨ OPERE DI PROGETTO
- WTG
- POTENZIALE ARCHEOLOGICO**
- BASSO
- INDIZIATO
- NON DETERMINABILE



IMPIANTO EOLICO "LUCE"

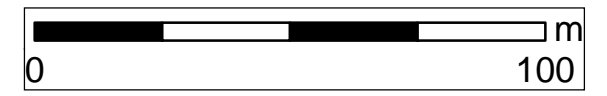

CARTA DEL RISCHIO ARCHEOLOGICO

-  CAVIDOTTO
-  SITI ARCHEOLOGICI
-  OPERE DI PROGETTO
-  WTG
- POTENZIALE ARCHEOLOGICO**
-  BASSO
-  INDIZIATO
-  NON DETERMINABILE

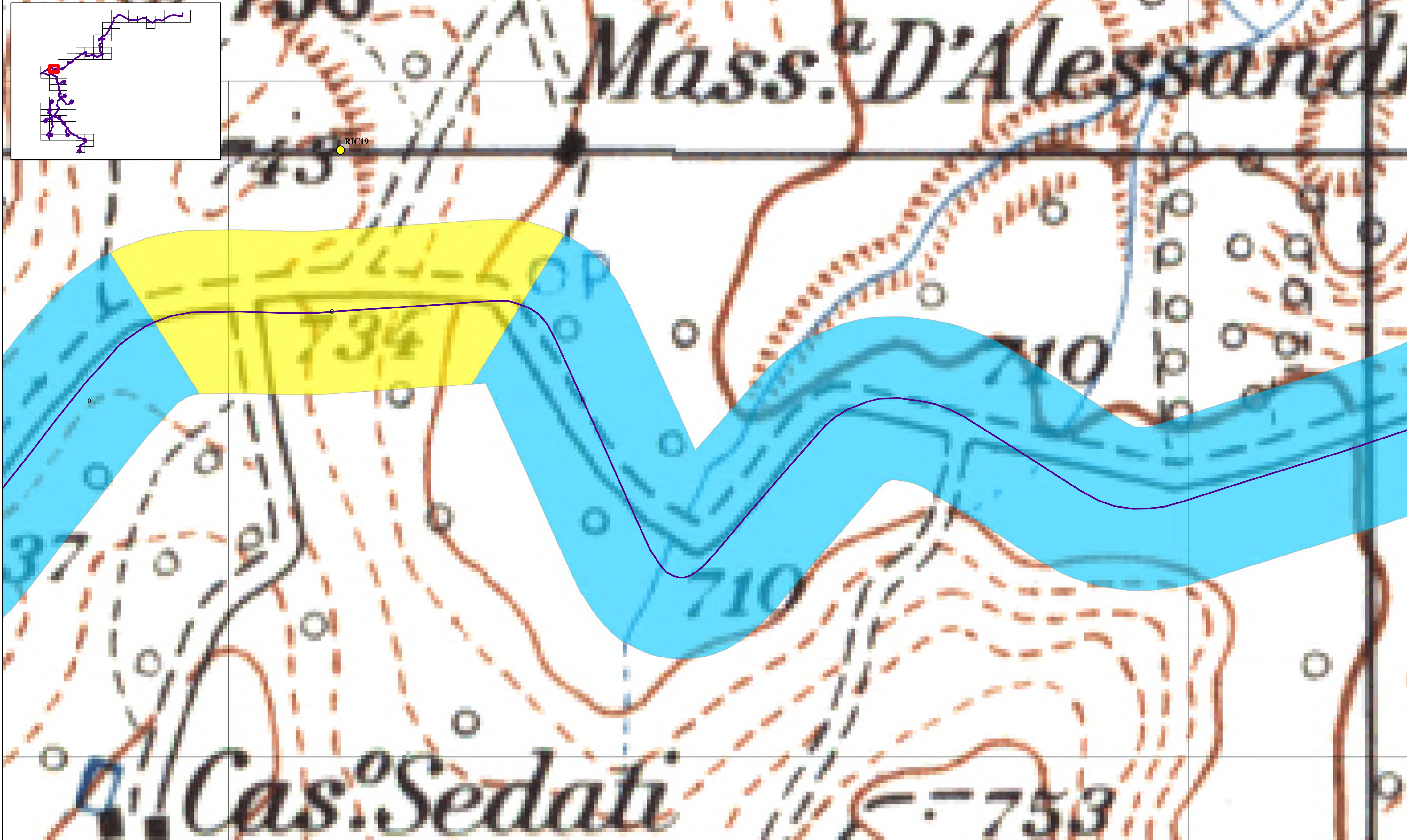
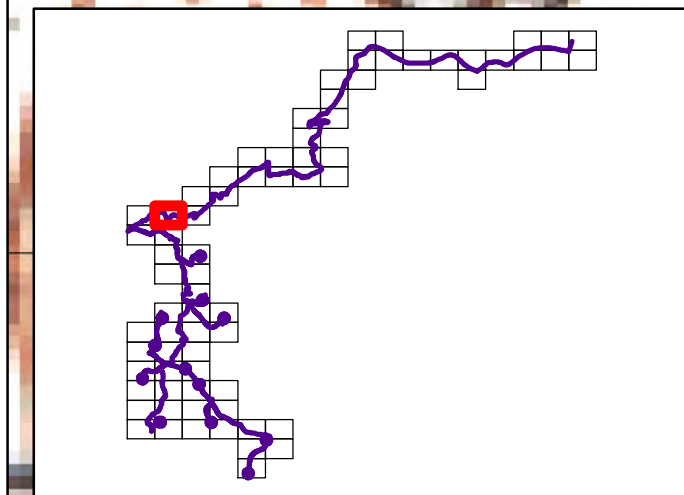


IMPIANTO EOLICO "LUCE"

CARTA DEL RISCHIO ARCHEOLOGICO



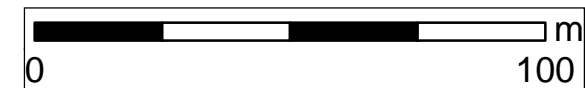

- CAVIDOTTO
- SITI ARCHEOLOGICI
- ▨ OPERE DI PROGETTO
- WTG
- POTENZIALE ARCHEOLOGICO**
- BASSO
- INDIZIATO
- NON DETERMINABILE

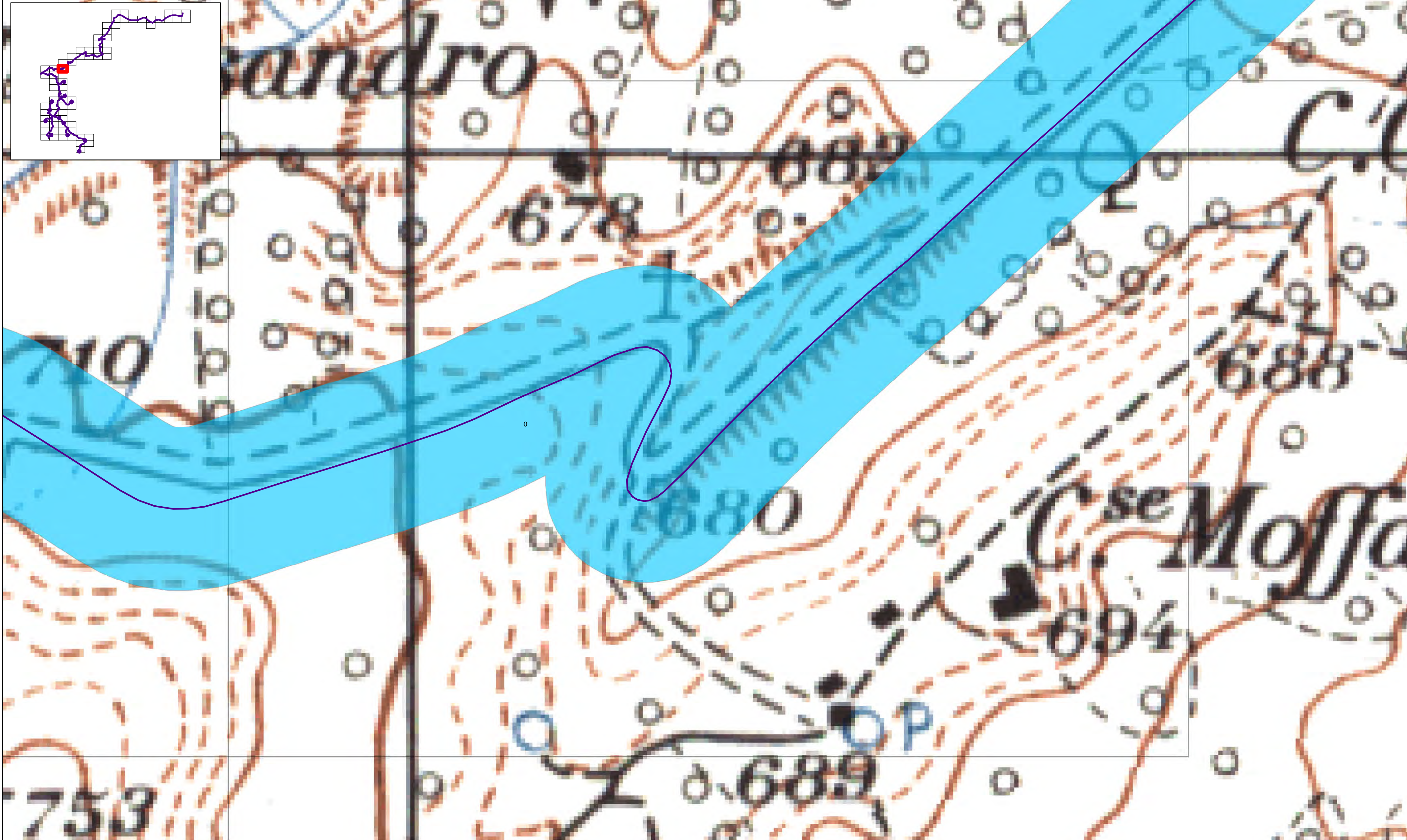
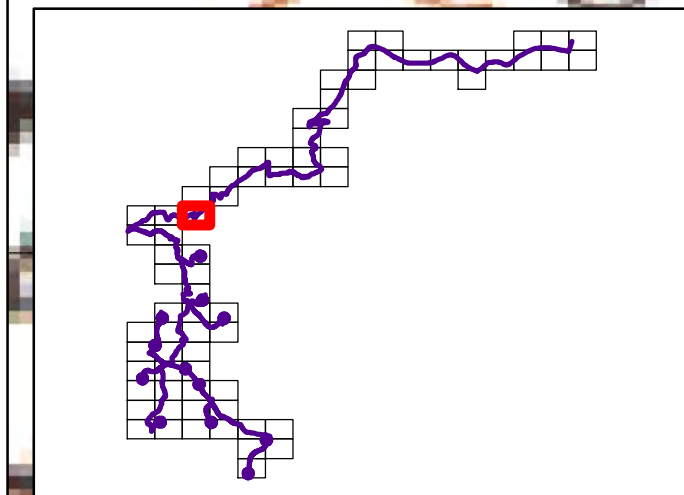


IMPIANTO EOLICO "LUCE"

CARTA DEL RISCHIO ARCHEOLOGICO

- CAVIDOTTO
- SITI ARCHEOLOGICI
- ▨ OPERE DI PROGETTO
- WTG
- POTENZIALE ARCHEOLOGICO**
- BASSO
- INDIZIATO
- NON DETERMINABILE




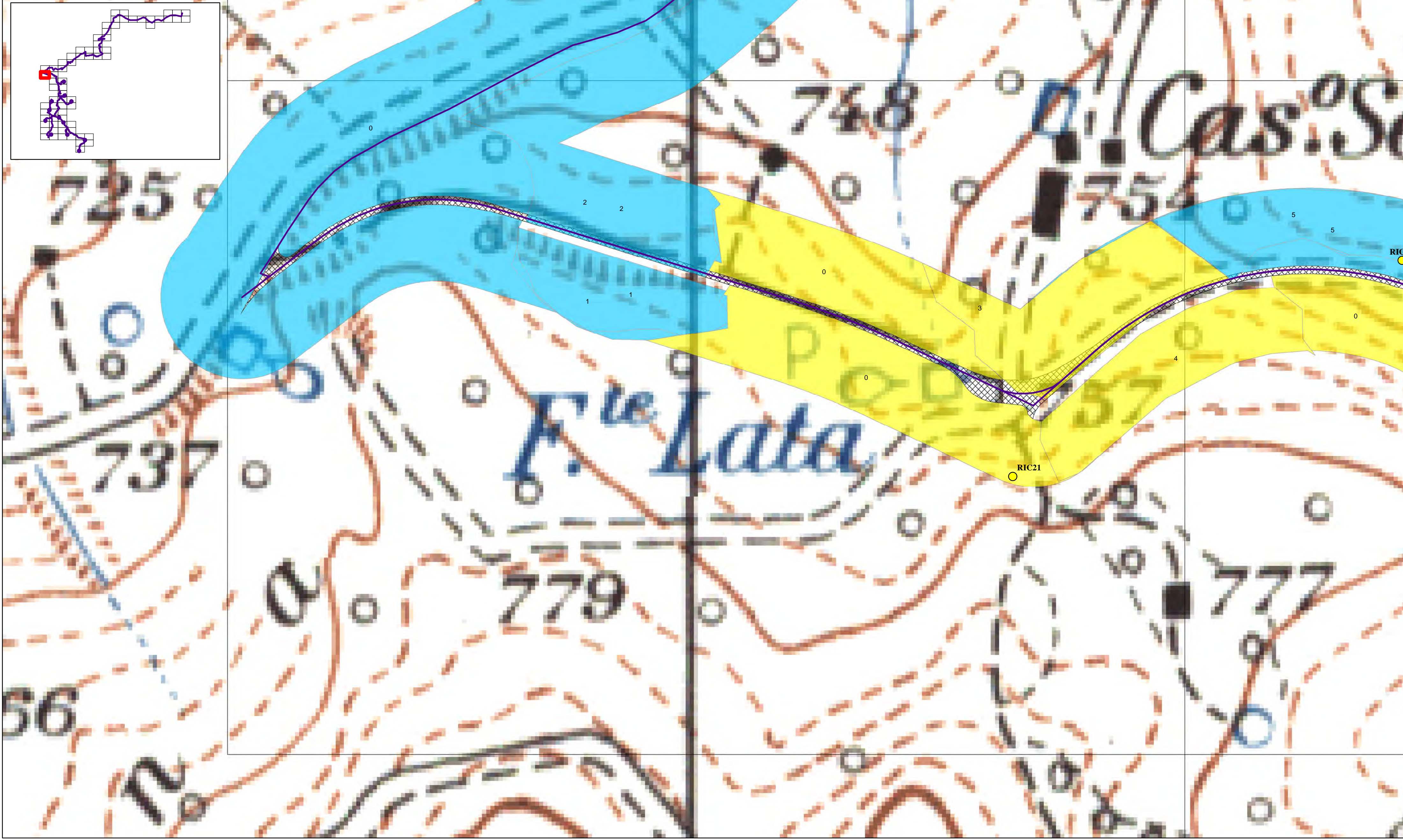
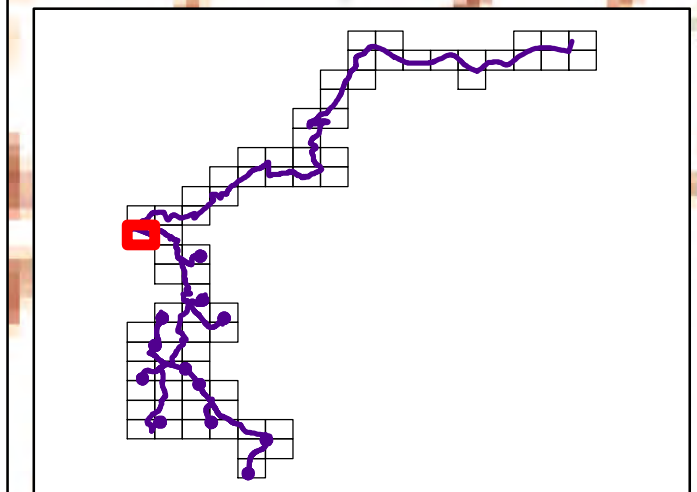


IMPIANTO EOLICO "LUCE"

CARTA DEL RISCHIO ARCHEOLOGICO

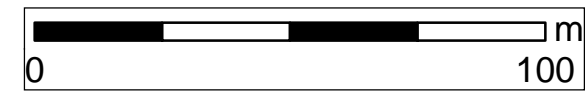

- CAVIDOTTO
- SITI ARCHEOLOGICI
- ▨ OPERE DI PROGETTO
- WTG
- POTENZIALE ARCHEOLOGICO**
- BASSO
- INDIZIATO
- NON DETERMINABILE



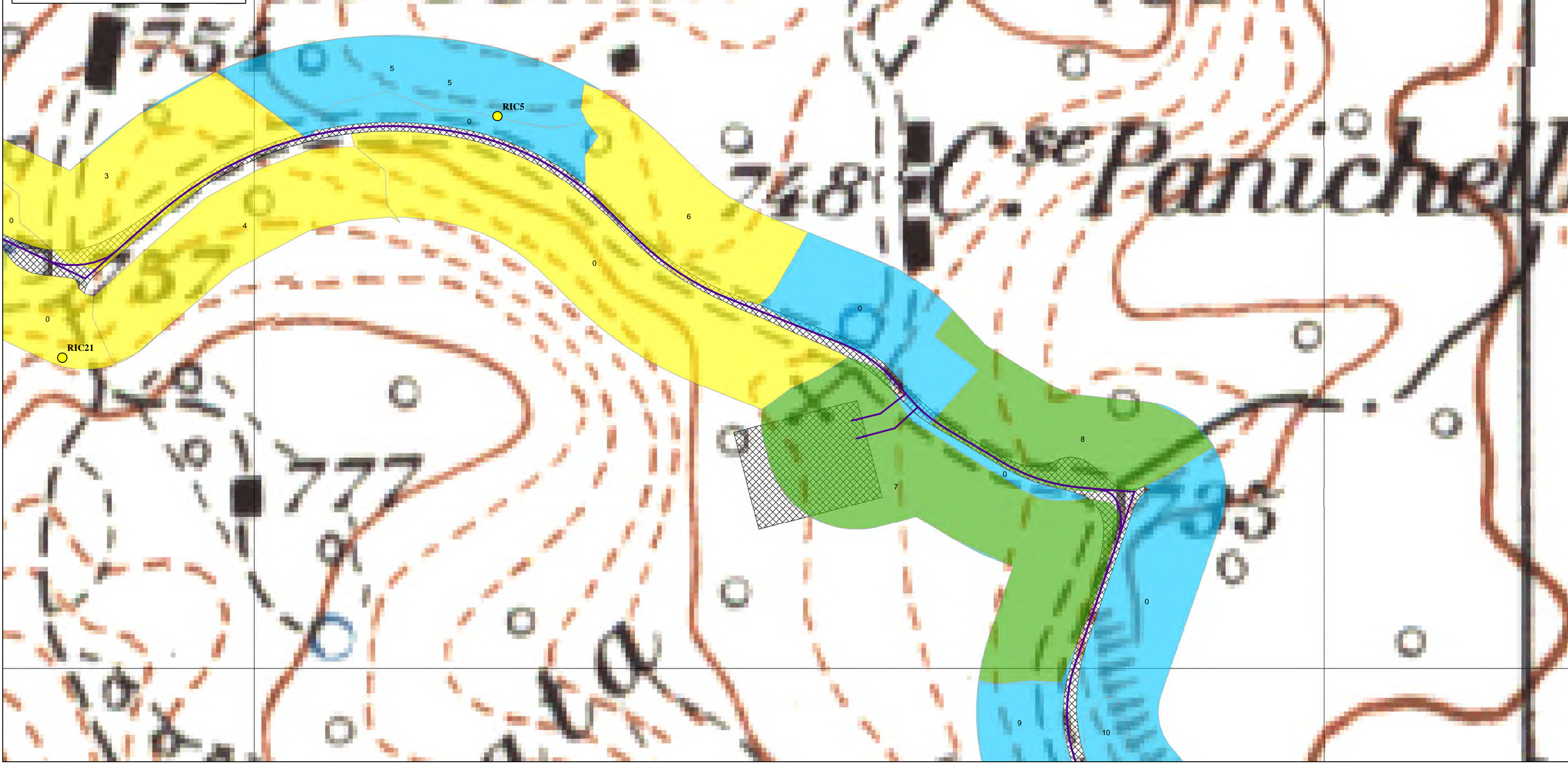
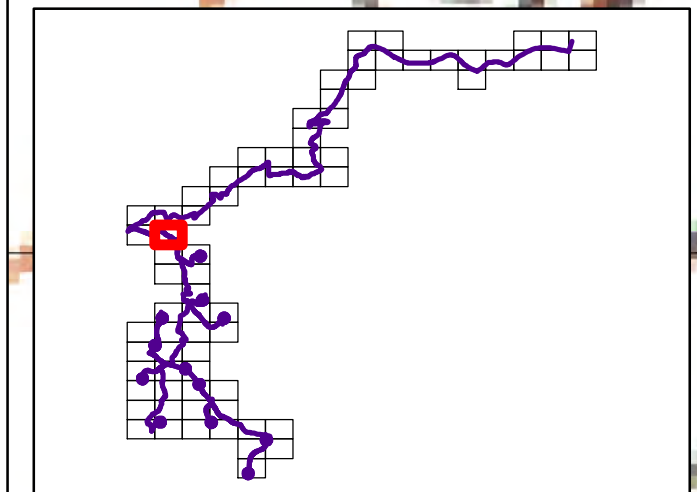


IMPIANTO EOLICO "LUCE"

CARTA DEL RISCHIO ARCHEOLOGICO

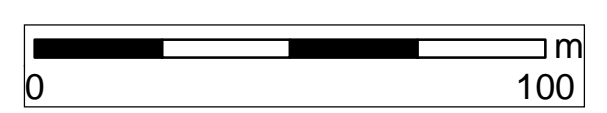



- CAVIDOTTO
- SITI ARCHEOLOGICI
- OPERE DI PROGETTO
- WTG
- POTENZIALE ARCHEOLOGICO**
- BASSO
- INDIZIATO
- NON DETERMINABILE

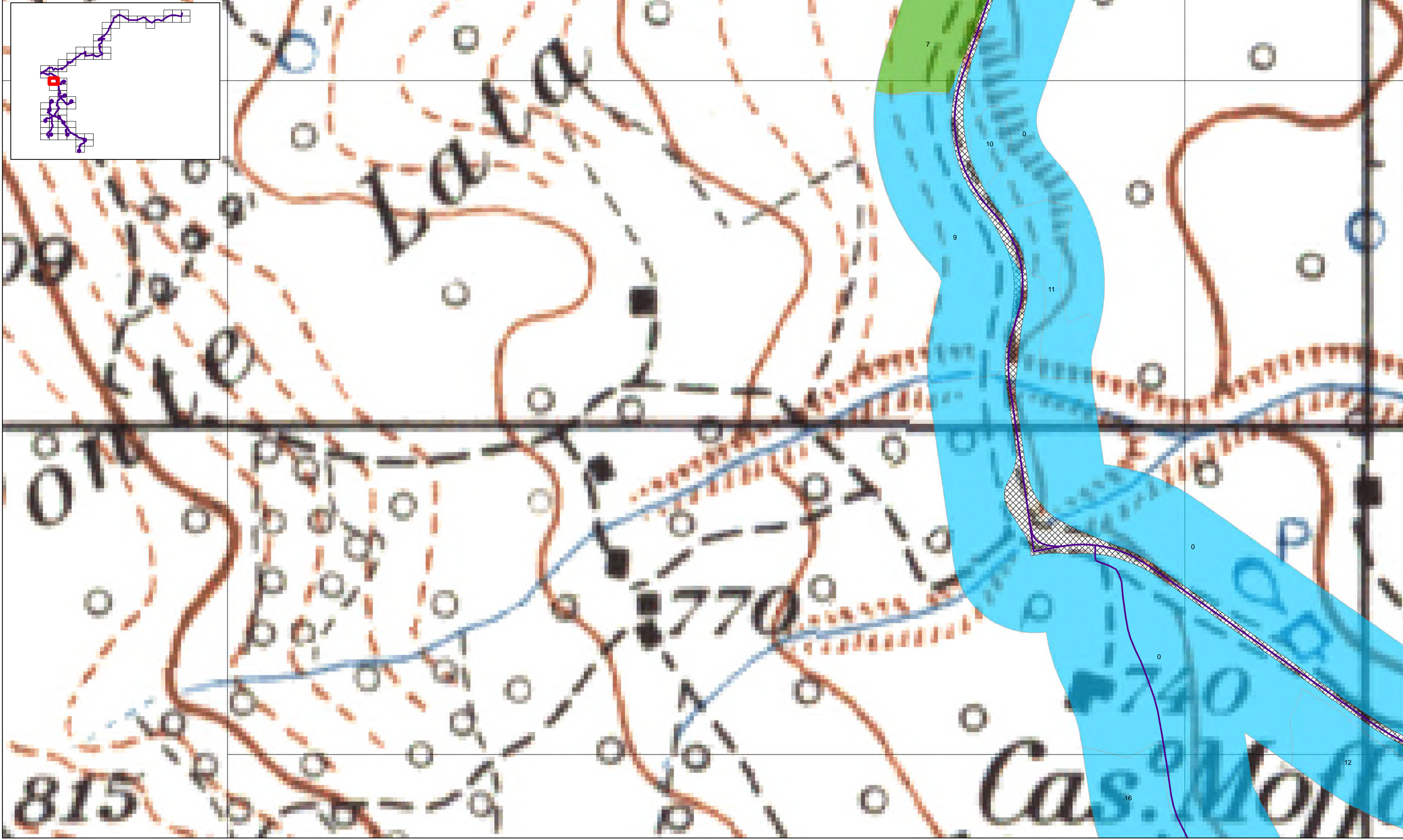
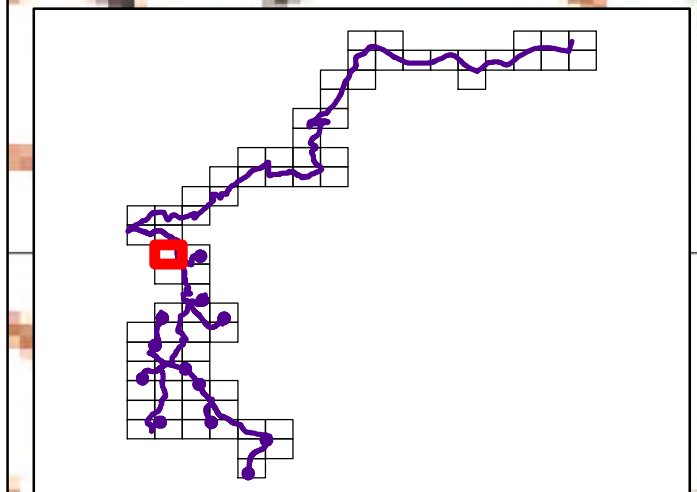


IMPIANTO EOLICO "LUCE"

CARTA DEL RISCHIO ARCHEOLOGICO




- CAVIDOTTO
- SITI ARCHEOLOGICI
- ▨ OPERE DI PROGETTO
- WTG
- POTENZIALE ARCHEOLOGICO**
- BASSO
- INDIZIATO
- NON DETERMINABILE

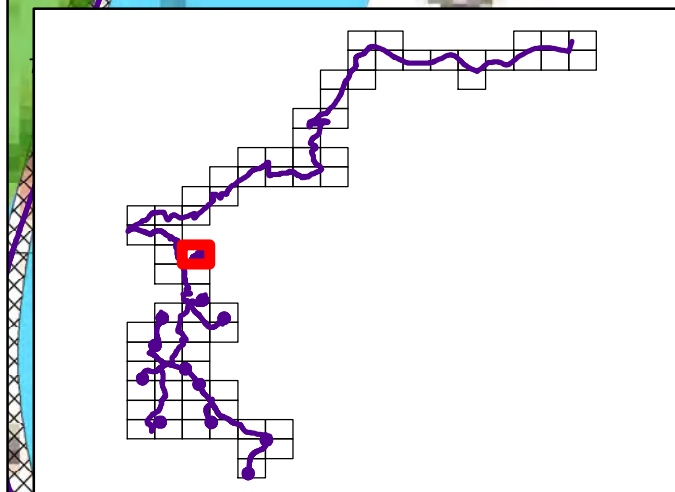
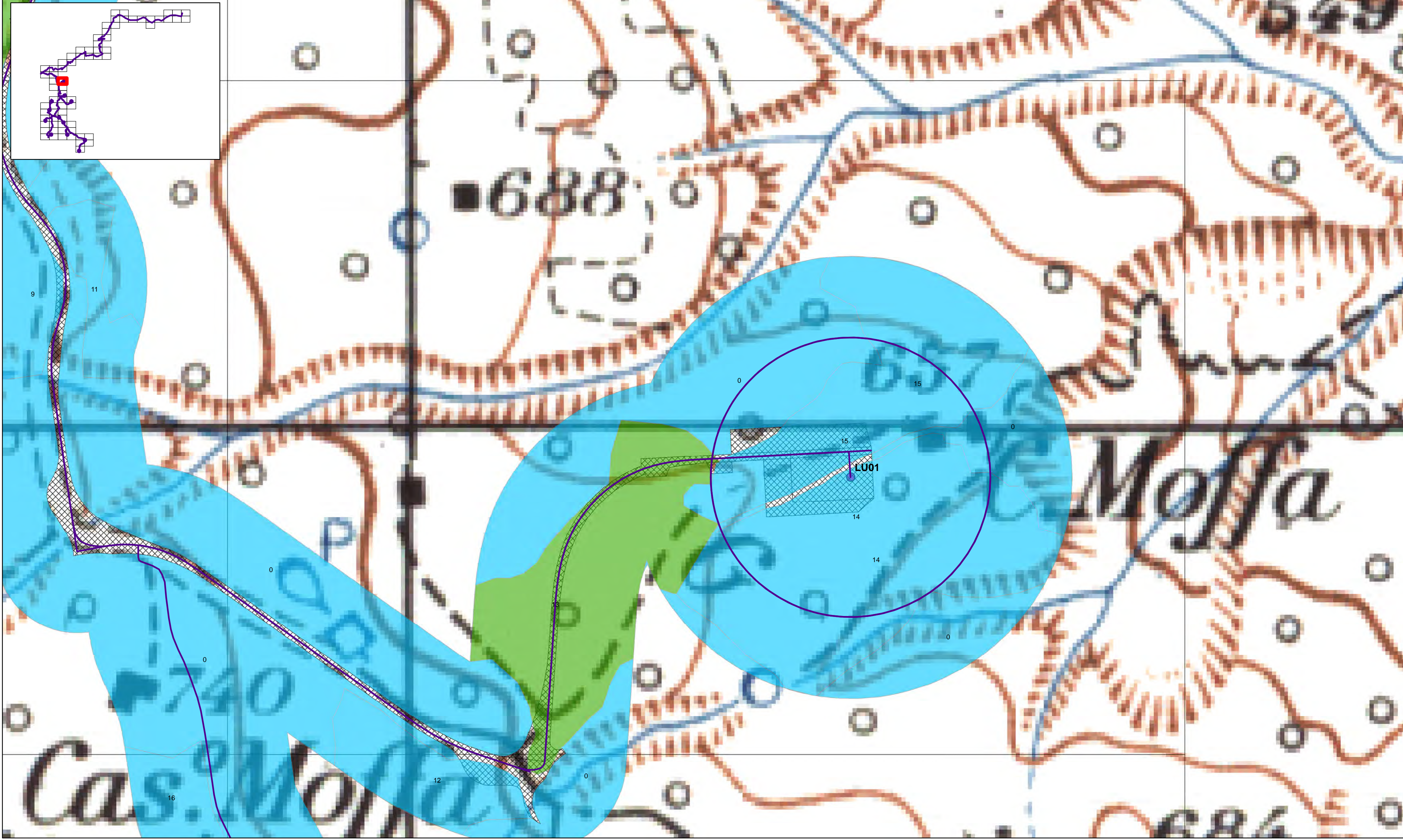


IMPIANTO EOLICO "LUCE"

CARTA DEL RISCHIO ARCHEOLOGICO

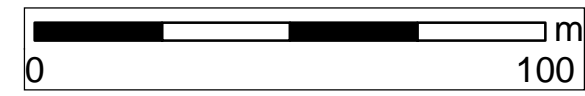



- CAVIDOTTO
- SITI ARCHEOLOGICI
- ▨ OPERE DI PROGETTO
- WTG
- POTENZIALE ARCHEOLOGICO**
- BASSO
- INDIZIATO
- NON DETERMINABILE

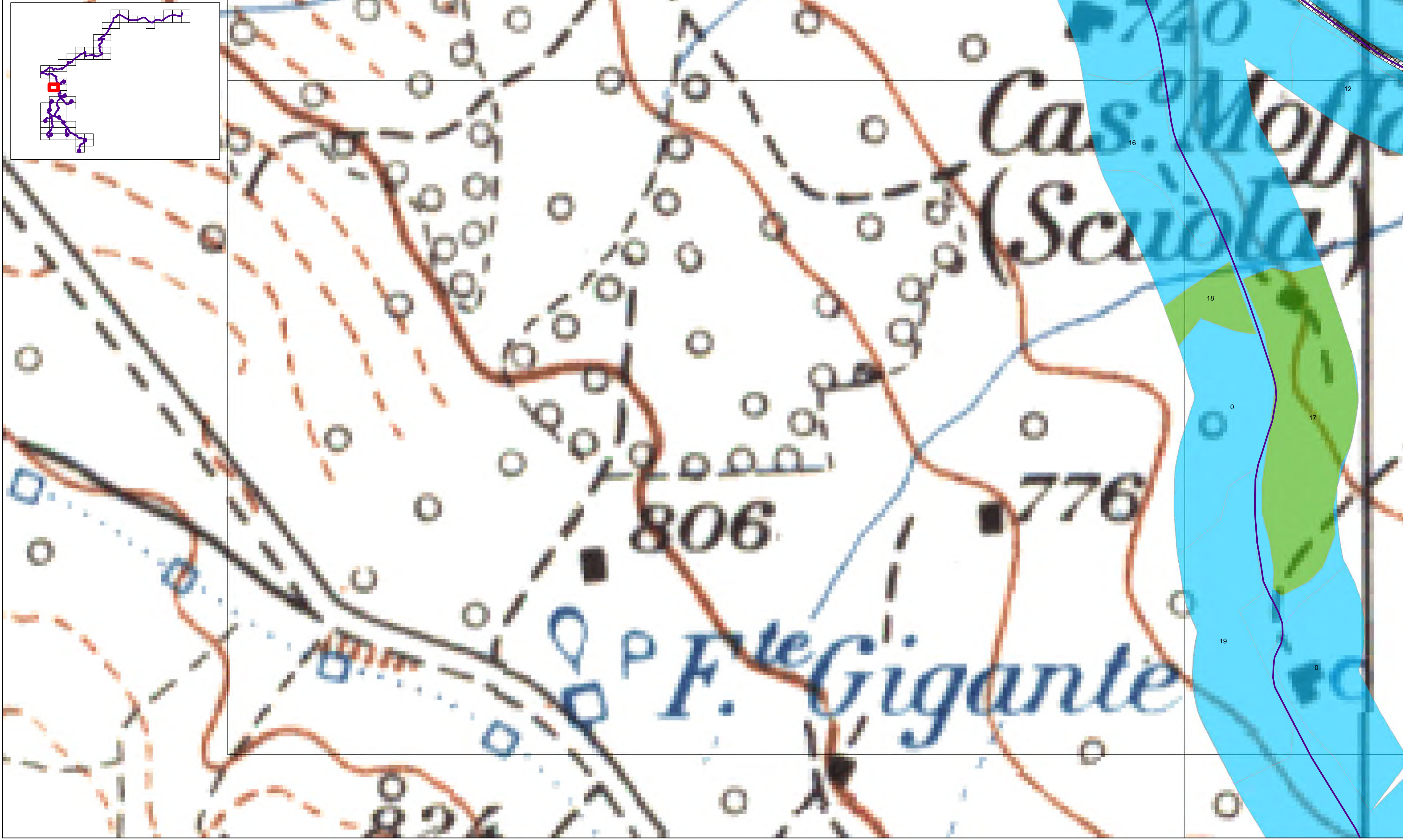
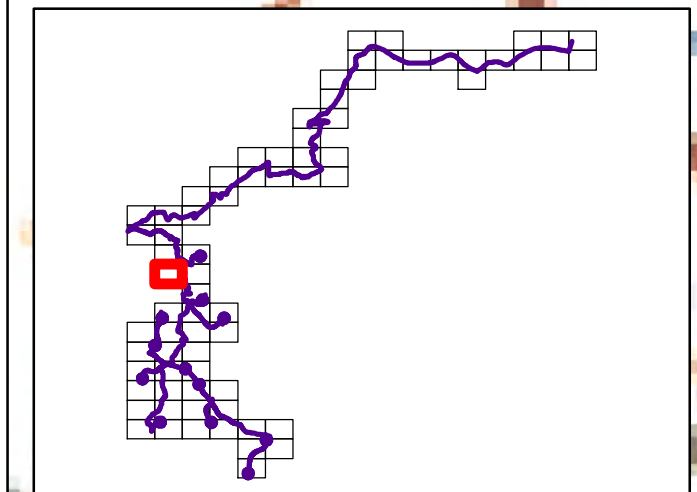


IMPIANTO EOLICO "LUCE"

CARTA DEL RISCHIO ARCHEOLOGICO

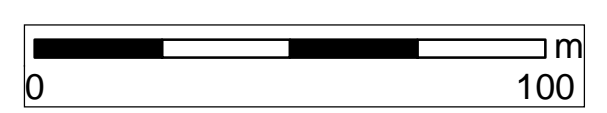



- CAVIDOTTO
- SITI ARCHEOLOGICI
- ▨ OPERE DI PROGETTO
- WTG
- POTENZIALE ARCHEOLOGICO**
- BASSO
- INDIZIATO
- NON DETERMINABILE

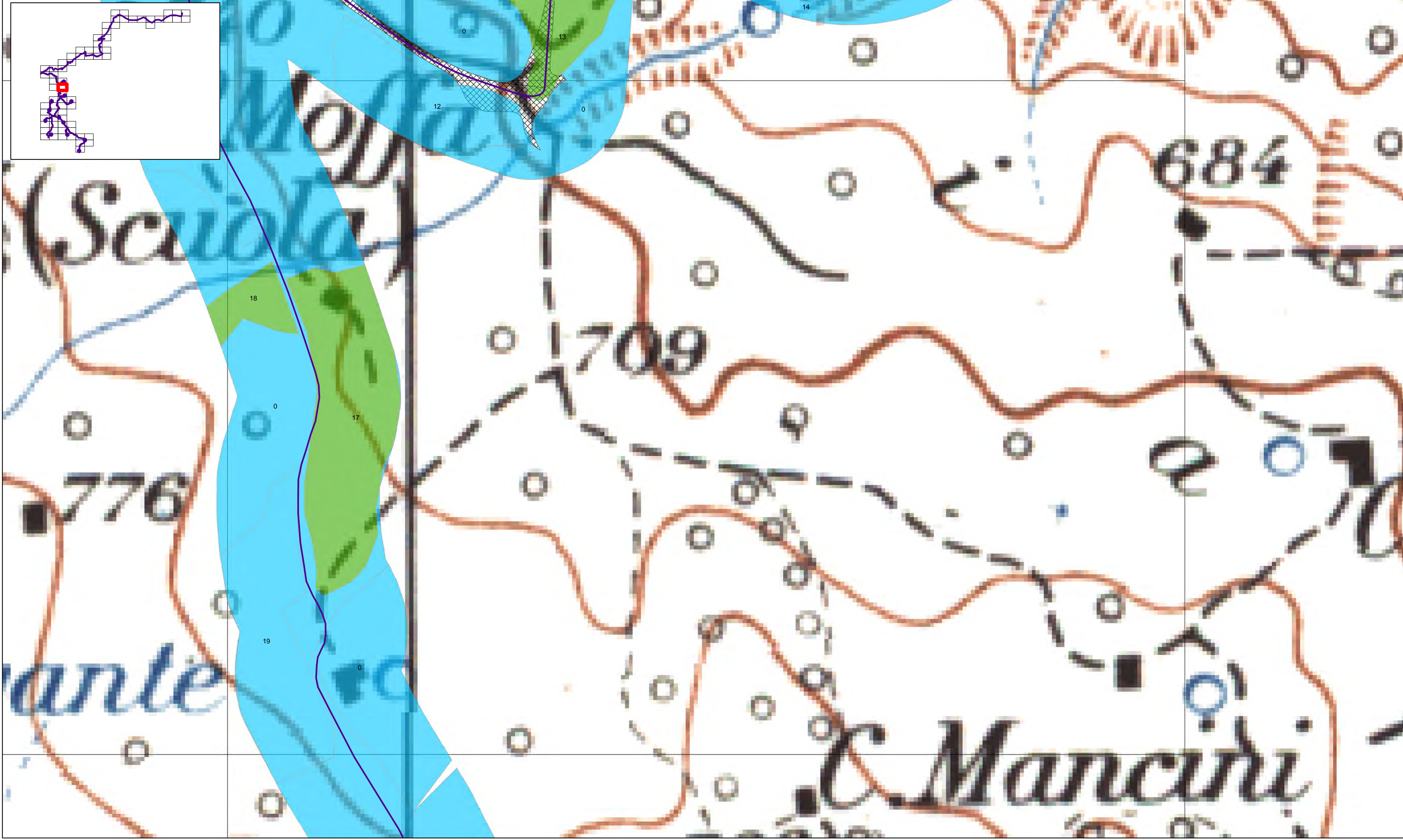
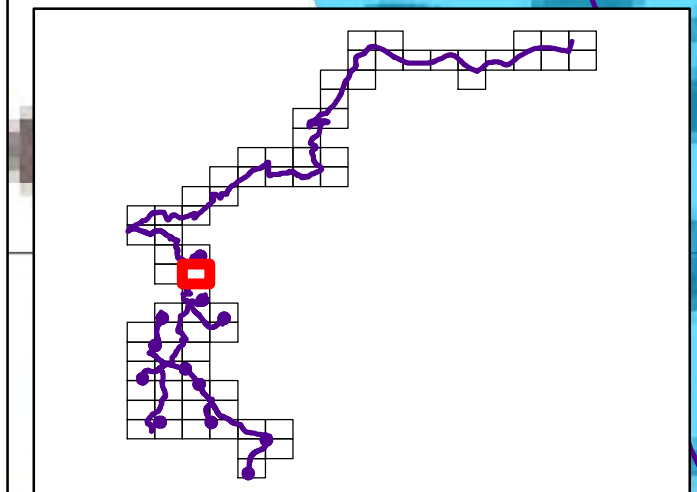


IMPIANTO EOLICO "LUCE"

CARTA DEL RISCHIO ARCHEOLOGICO

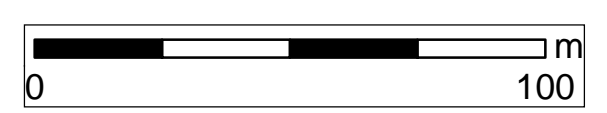



- CAVIDOTTO
 - SITI ARCHEOLOGICI
 - OPERE DI PROGETTO
 - WTG
- POTENZIALE ARCHEOLOGICO**
- BASSO
 - INDIZIATO
 - NON DETERMINABILE

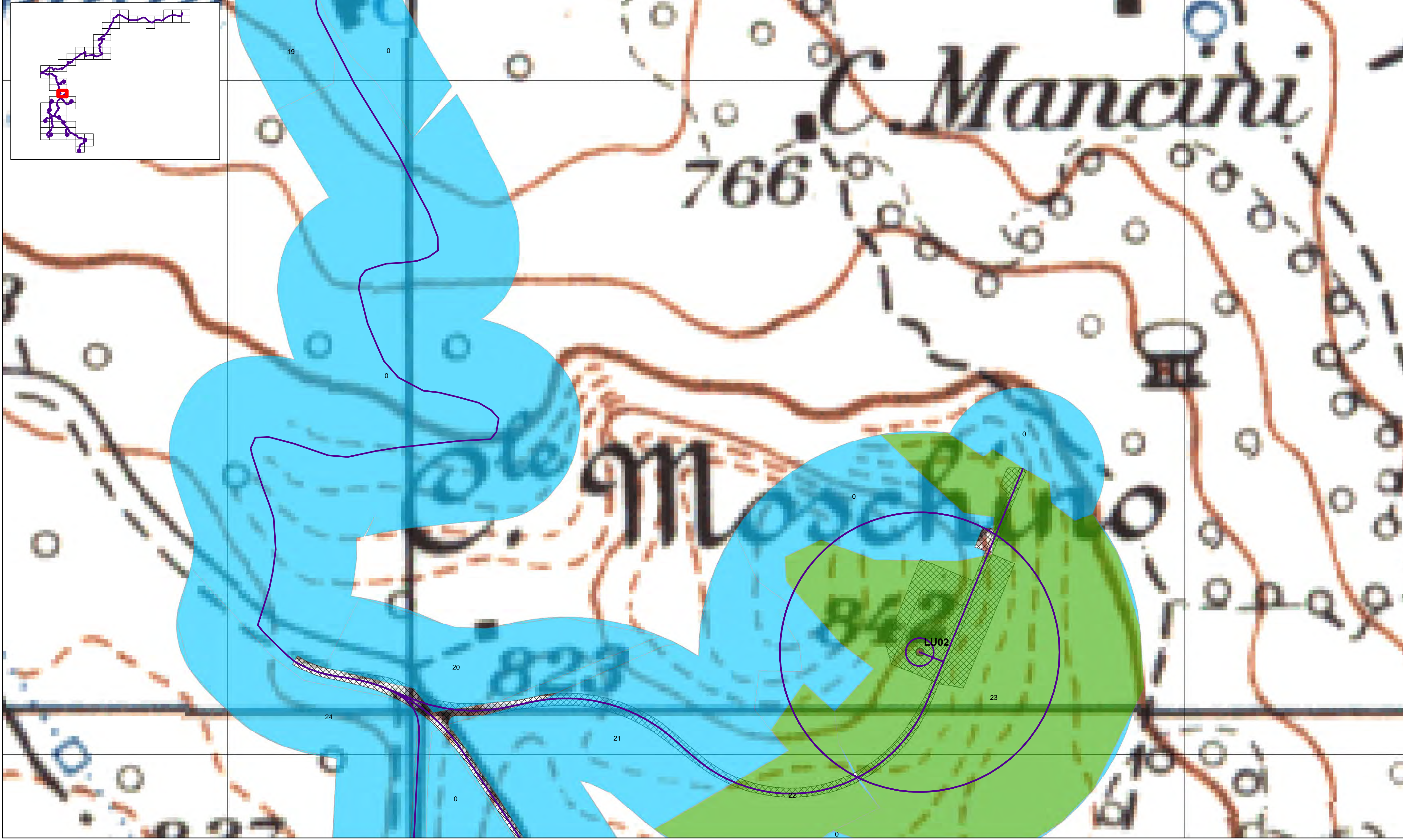


IMPIANTO EOLICO "LUCE"

CARTA DEL RISCHIO ARCHEOLOGICO



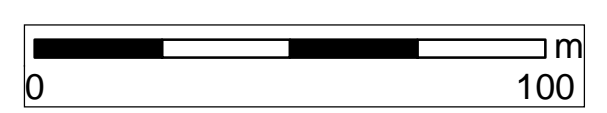

- CAVIDOTTO
- SITI ARCHEOLOGICI
- OPERE DI PROGETTO
- WTG
- POTENZIALE ARCHEOLOGICO**
- BASSO
- INDIZIATO
- NON DETERMINABILE

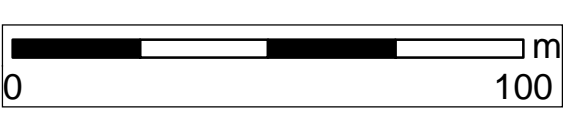

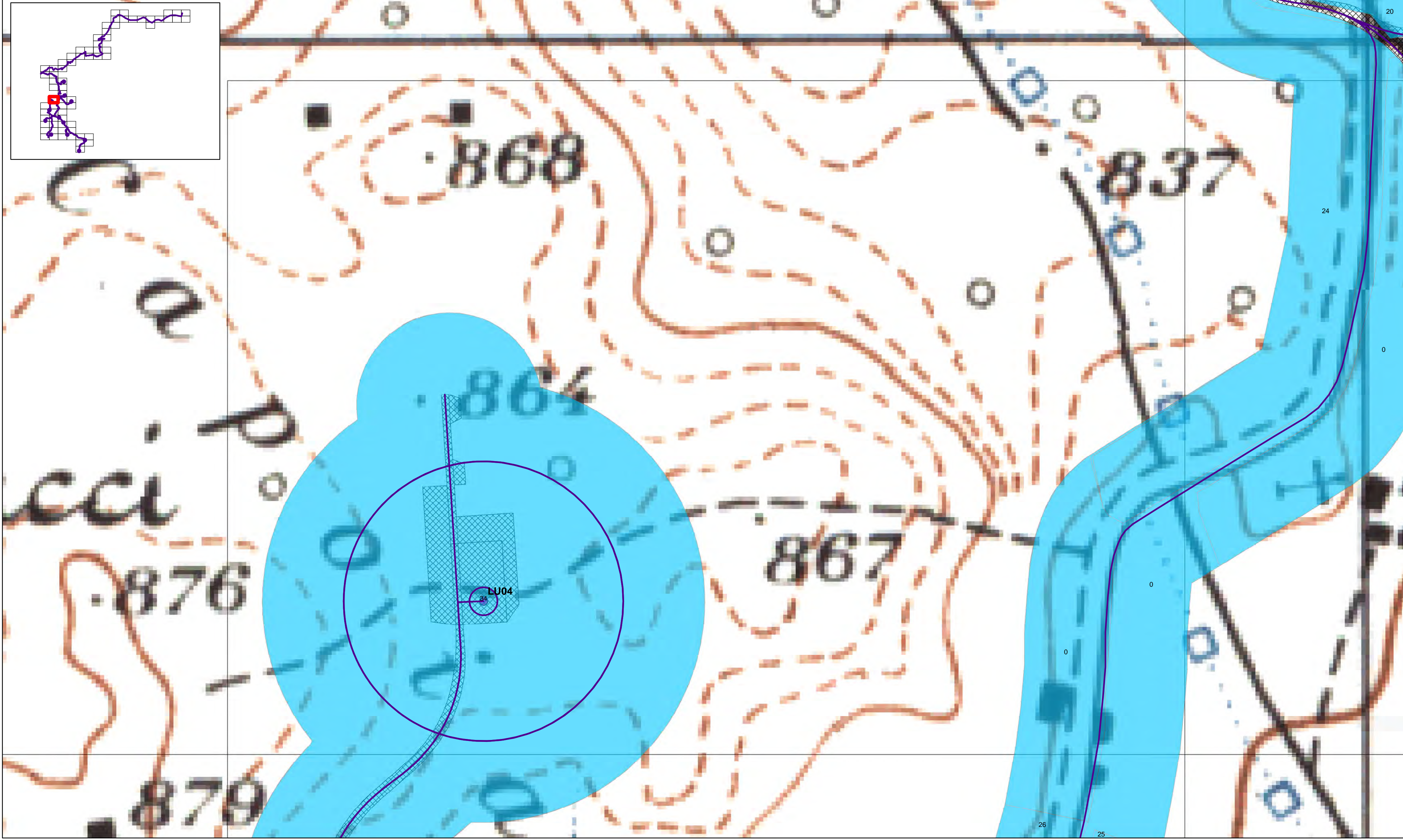
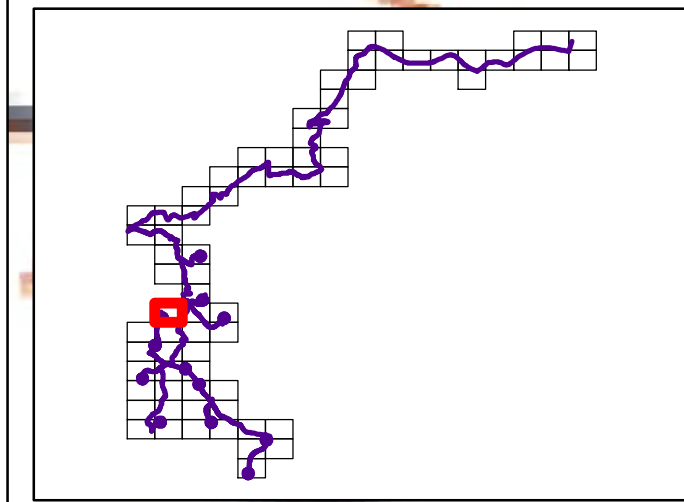


IMPIANTO EOLICO "LUCE"

CARTA DEL RISCHIO ARCHEOLOGICO

- CAVIDOTTO
- SITI ARCHEOLOGICI
- ▨ OPERE DI PROGETTO
- WTG
- POTENZIALE ARCHEOLOGICO**
- BASSO
- INDIZIATO
- NON DETERMINABILE

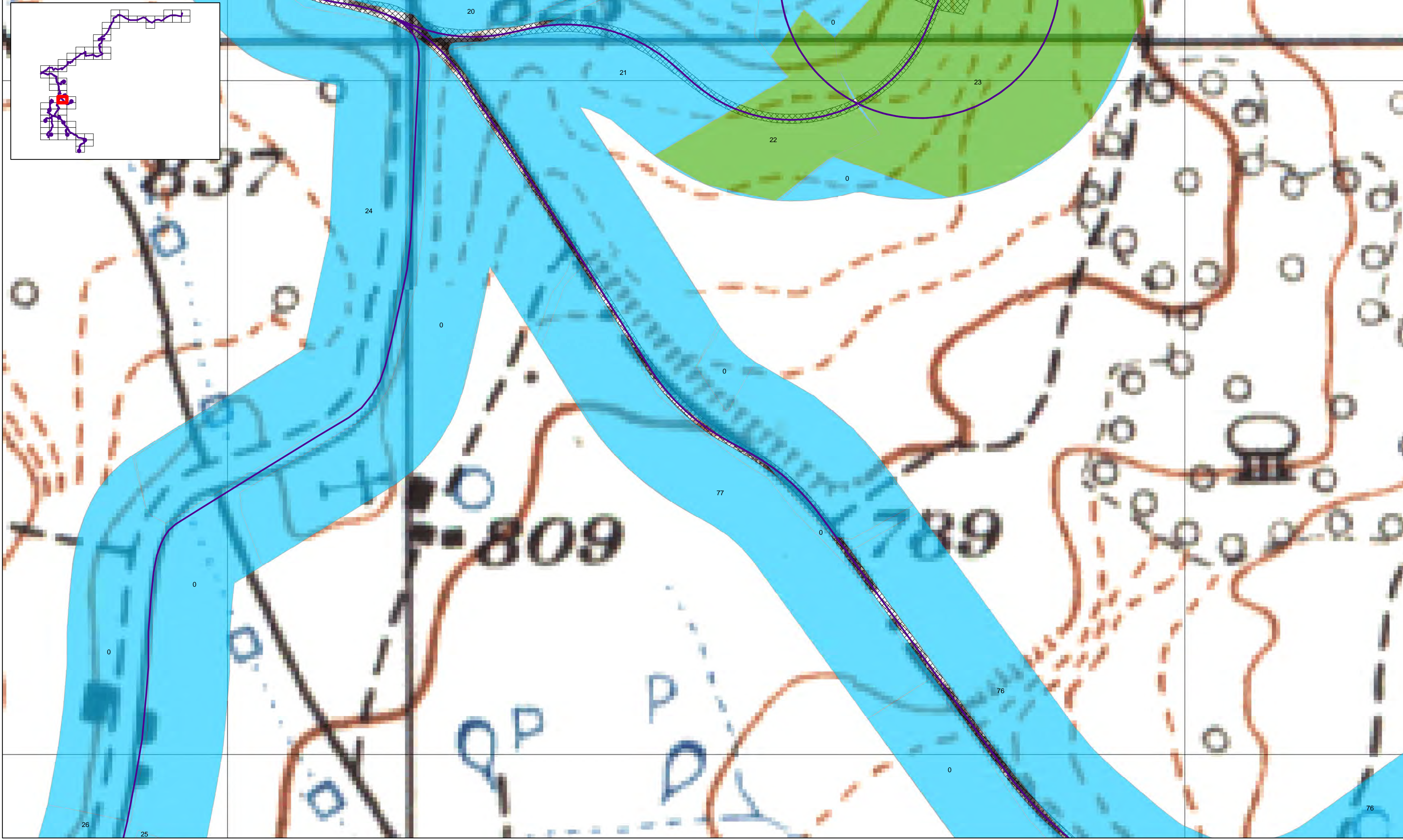
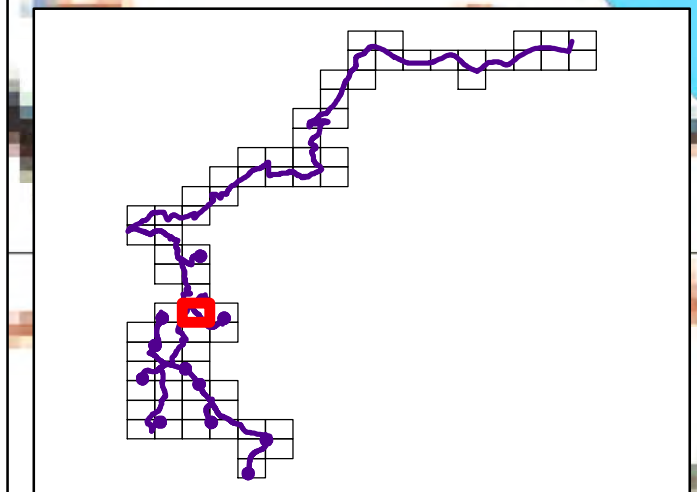




IMPIANTO EOLICO "LUCE"


CARTA DEL RISCHIO ARCHEOLOGICO

- CAVIDOTTO
- SITI ARCHEOLOGICI
- ▨ OPERE DI PROGETTO
- WTG
- POTENZIALE ARCHEOLOGICO**
- BASSO
- INDIZIATO
- NON DETERMINABILE

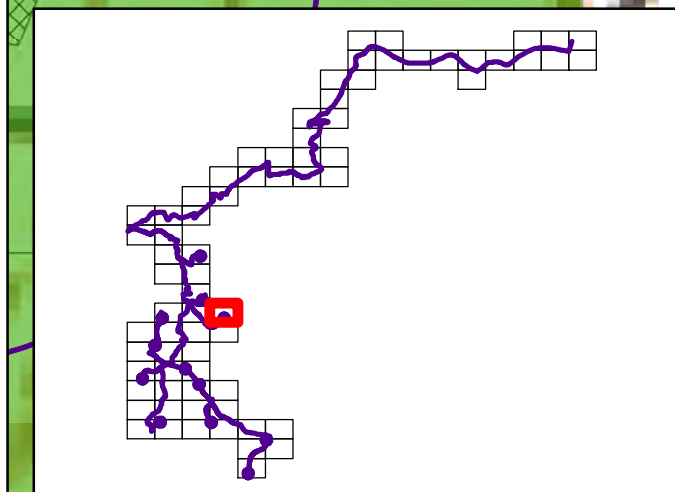
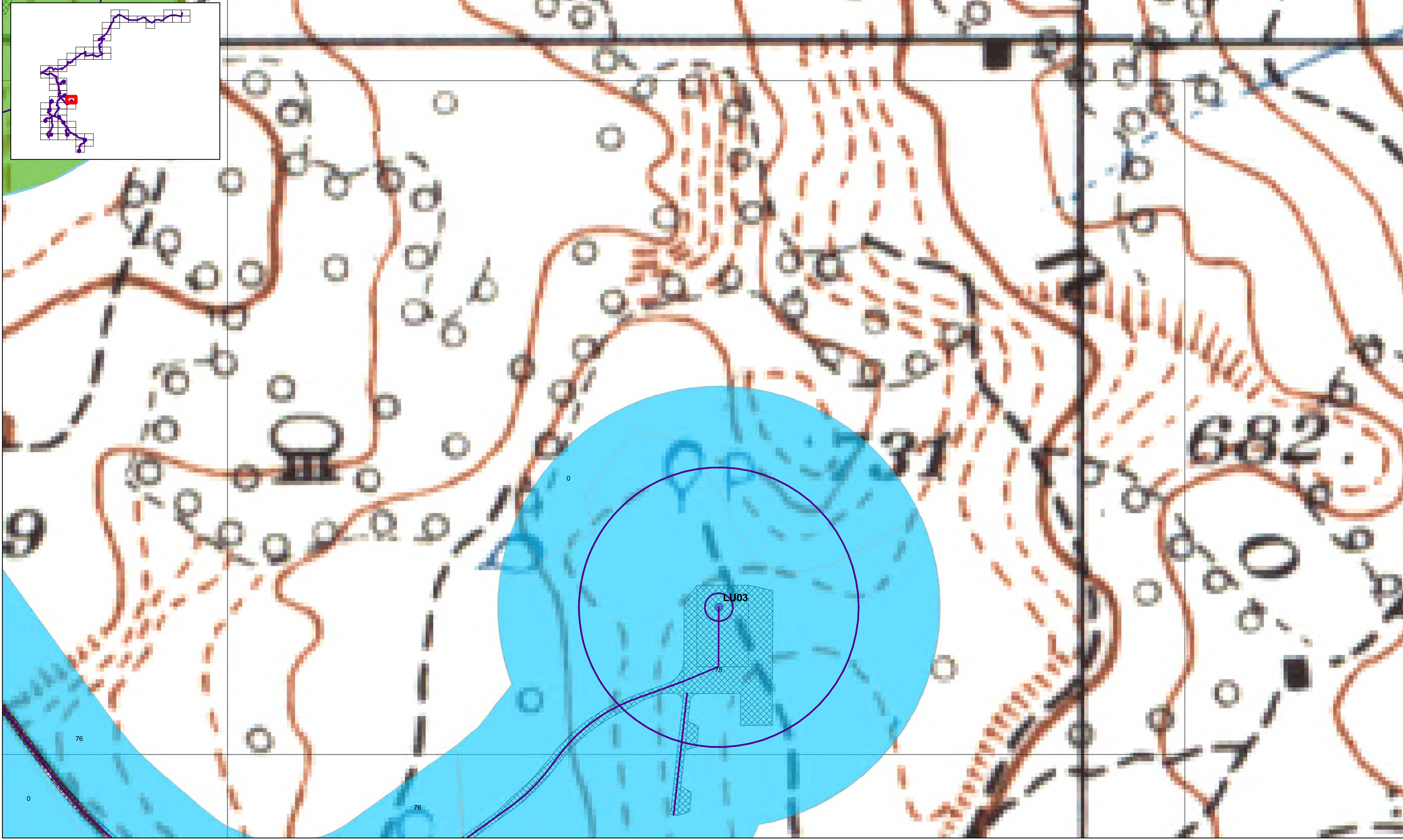


IMPIANTO EOLICO "LUCE"

CARTA DEL RISCHIO ARCHEOLOGICO

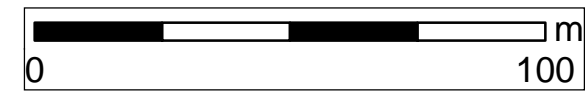



- CAVIDOTTO
- SITI ARCHEOLOGICI
- ▨ OPERE DI PROGETTO
- WTG
- POTENZIALE ARCHEOLOGICO**
- BASSO
- INDIZIATO
- NON DETERMINABILE

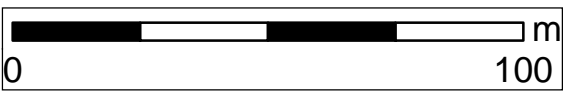

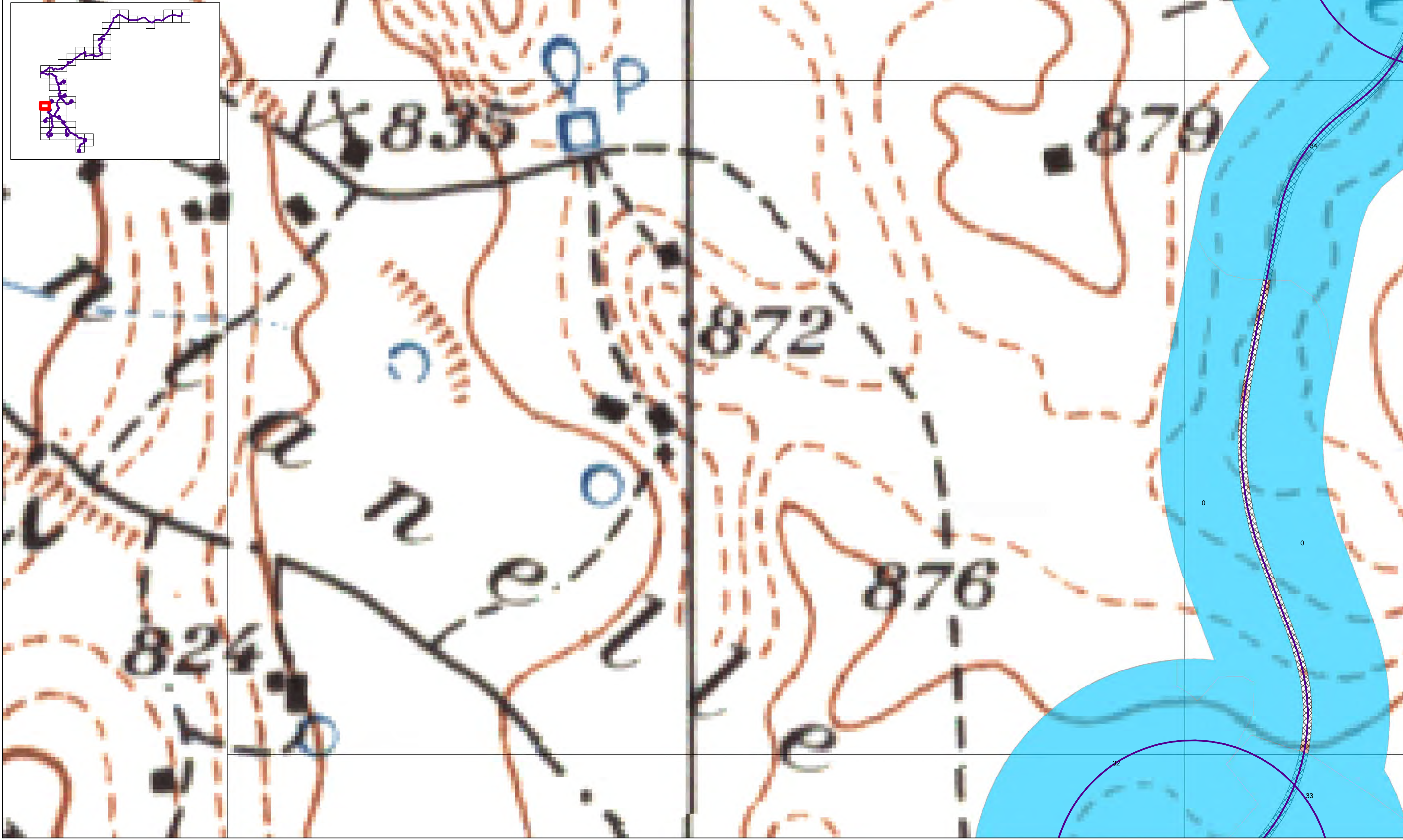
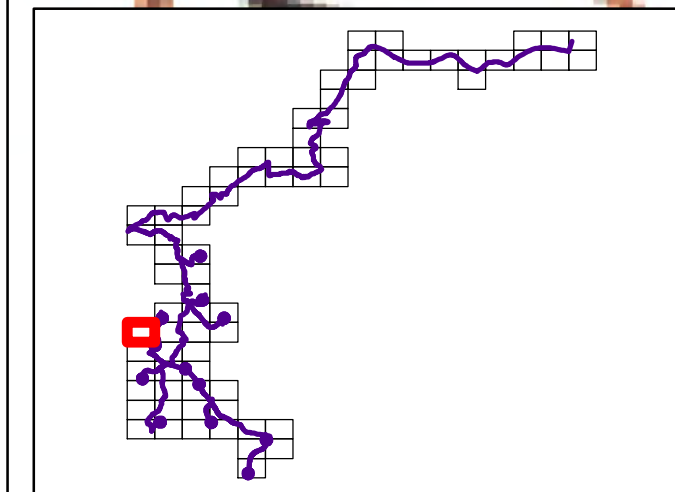


IMPIANTO EOLICO "LUCE"

CARTA DEL RISCHIO ARCHEOLOGICO



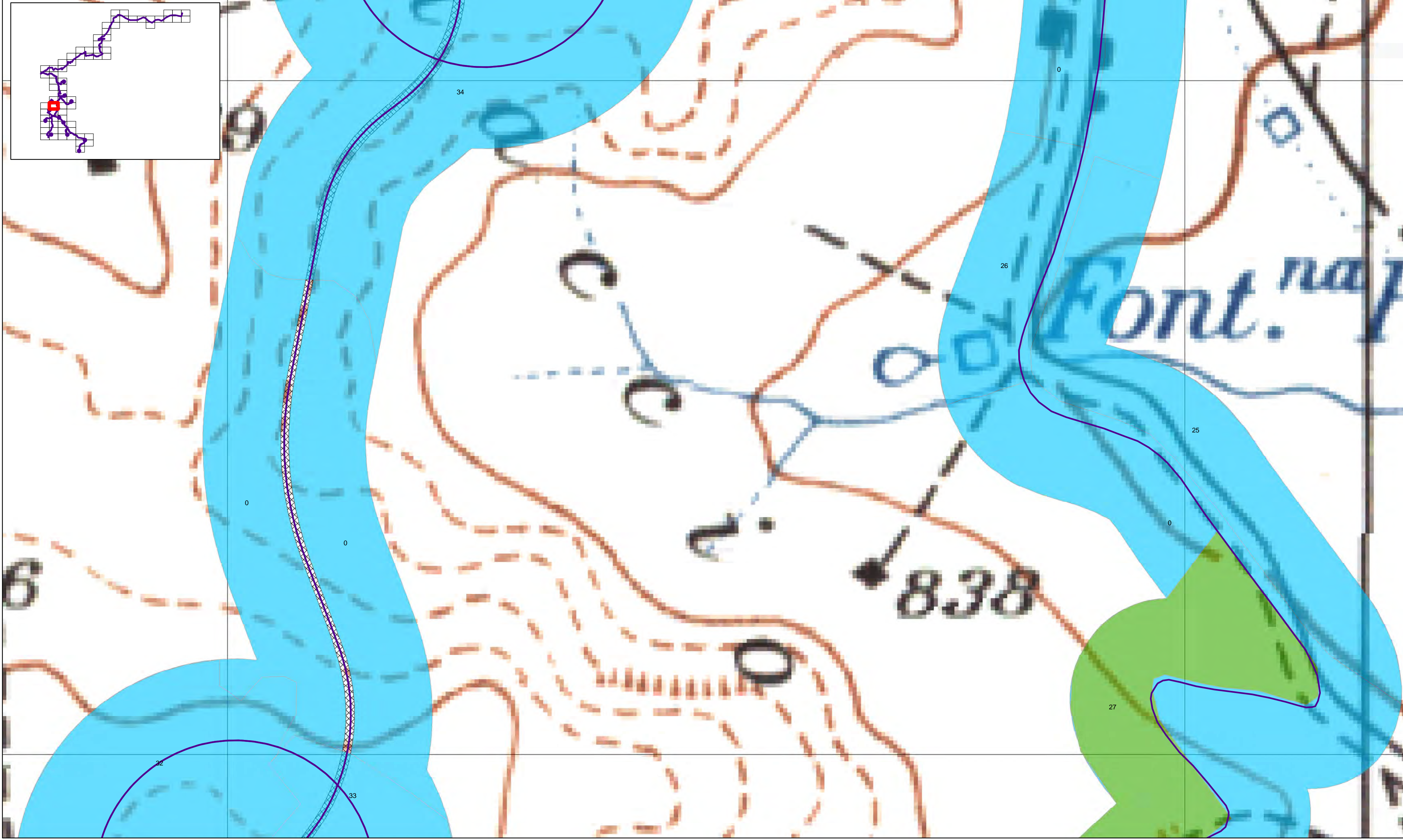
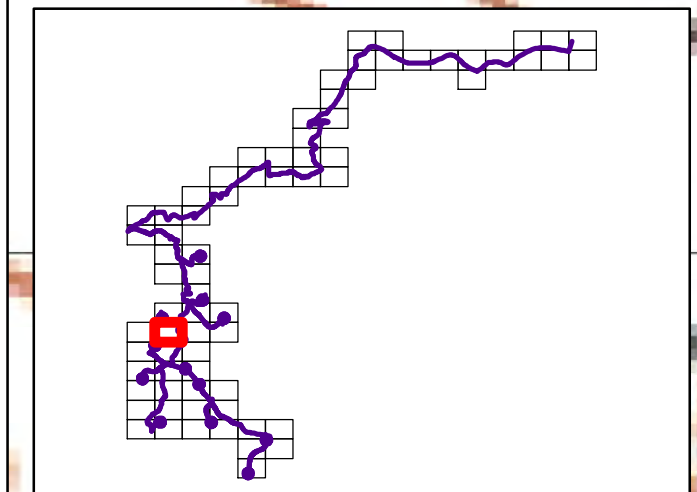
- CAVIDOTTO
 - SITI ARCHEOLOGICI
 - ▨ OPERE DI PROGETTO
 - WTG
- POTENZIALE ARCHEOLOGICO**
- BASSO
 - INDIZIATO
 - NON DETERMINABILE



IMPIANTO EOLICO "LUCE"

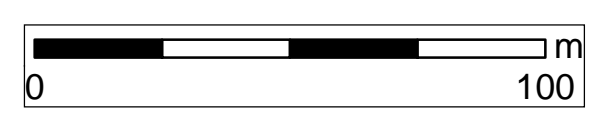

CARTA DEL RISCHIO ARCHEOLOGICO

- CAVIDOTTO
- SITI ARCHEOLOGICI
- ▨ OPERE DI PROGETTO
- WTG
- POTENZIALE ARCHEOLOGICO**
- BASSO
- INDIZIATO
- NON DETERMINABILE

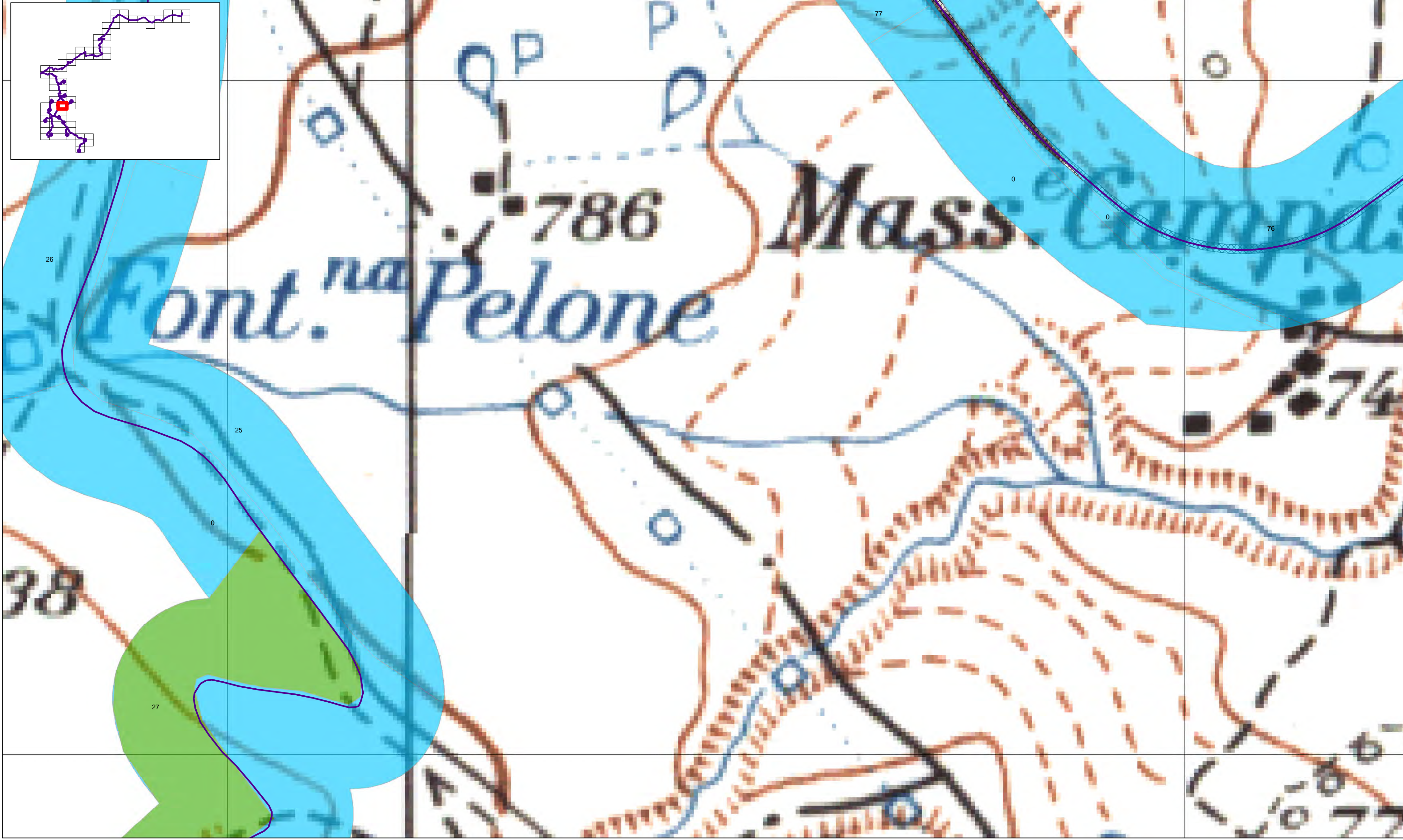
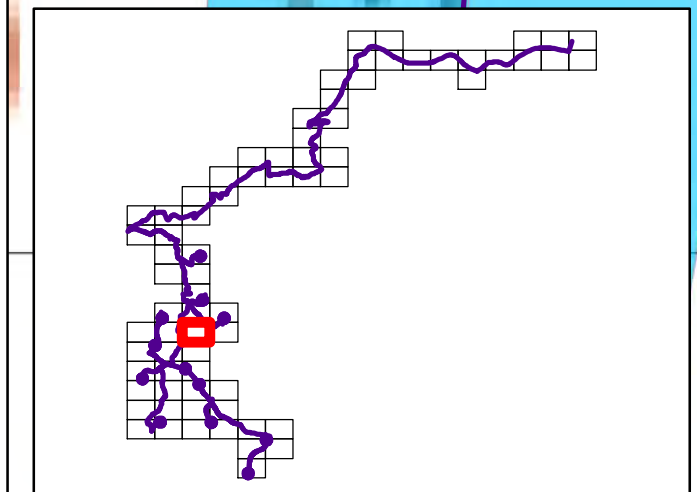


IMPIANTO EOLICO "LUCE"

CARTA DEL RISCHIO ARCHEOLOGICO

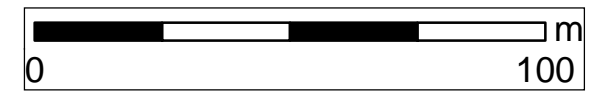



- CAVIDOTTO
- SITI ARCHEOLOGICI
- ▨ OPERE DI PROGETTO
- WTG
- POTENZIALE ARCHEOLOGICO**
- BASSO
- INDIZIATO
- NON DETERMINABILE

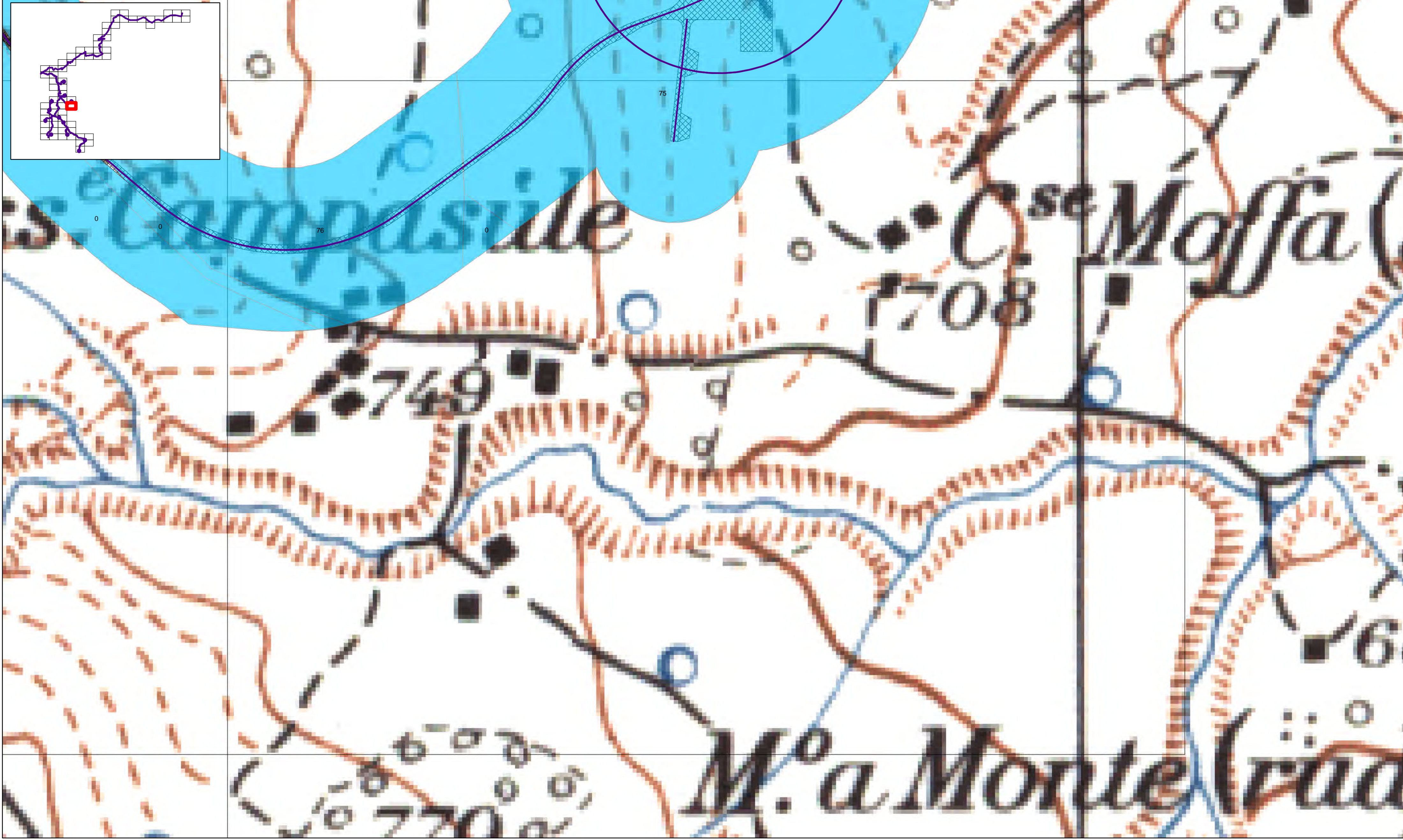


IMPIANTO EOLICO "LUCE"

CARTA DEL RISCHIO ARCHEOLOGICO



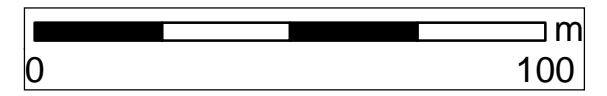

-  CAVIDOTTO
-  SITI ARCHEOLOGICI
-  OPERE DI PROGETTO
-  WTG
- POTENZIALE ARCHEOLOGICO**
-  BASSO
-  INDIZIATO
-  NON DETERMINABILE

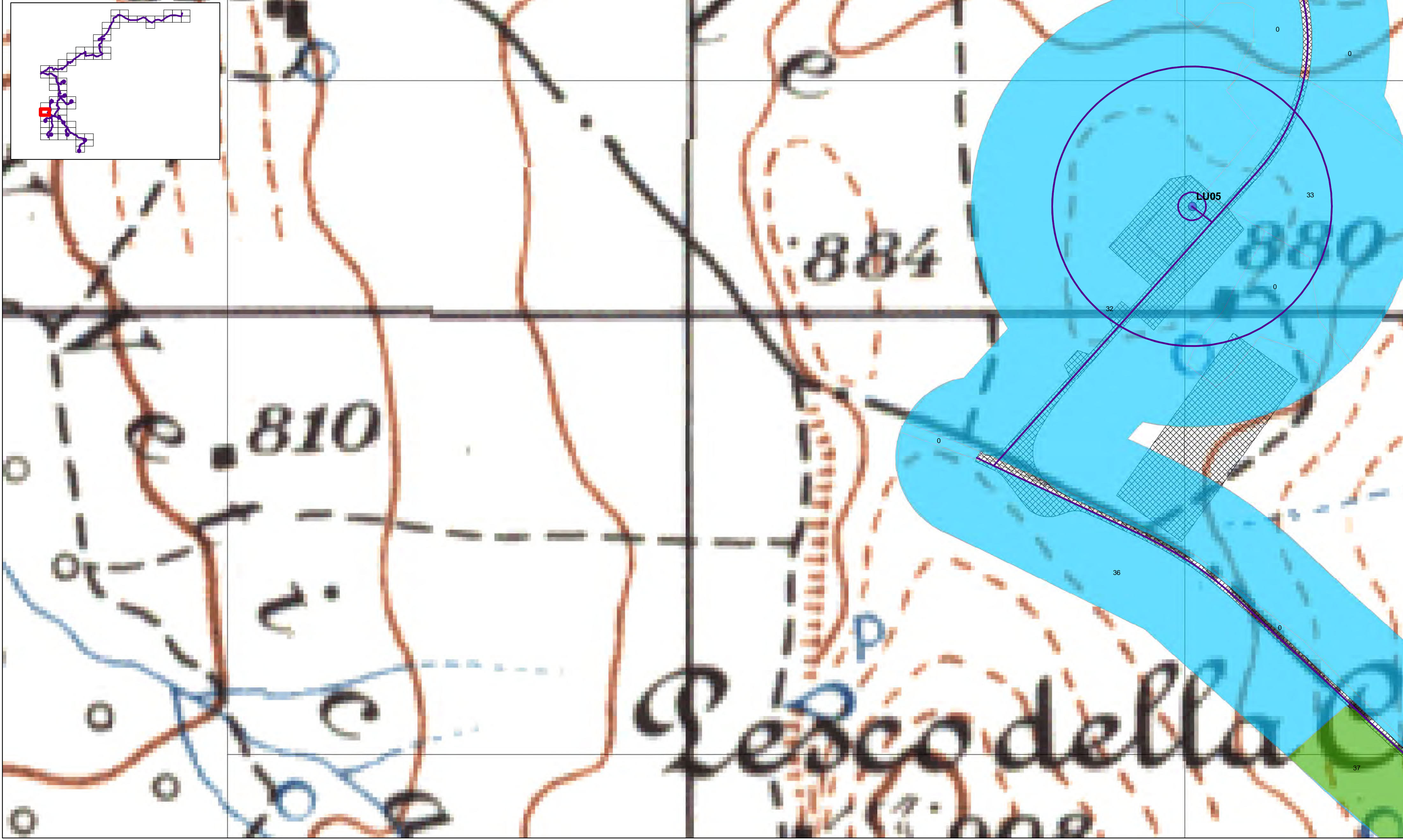
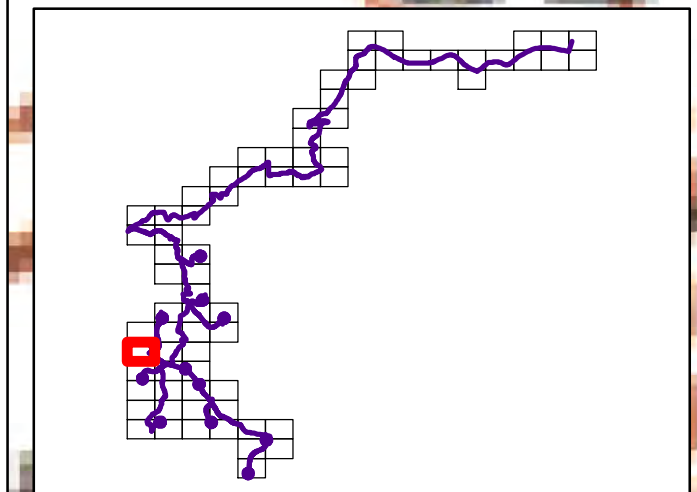


IMPIANTO EOLICO "LUCE"

CARTA DEL RISCHIO ARCHEOLOGICO

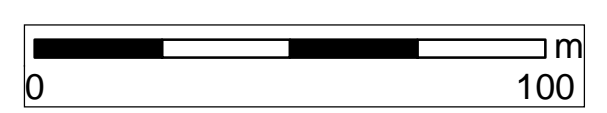

- CAVIDOTTO
- SITI ARCHEOLOGICI
- ▨ OPERE DI PROGETTO
- WTG
- POTENZIALE ARCHEOLOGICO**
- BASSO
- INDIZIATO
- NON DETERMINABILE



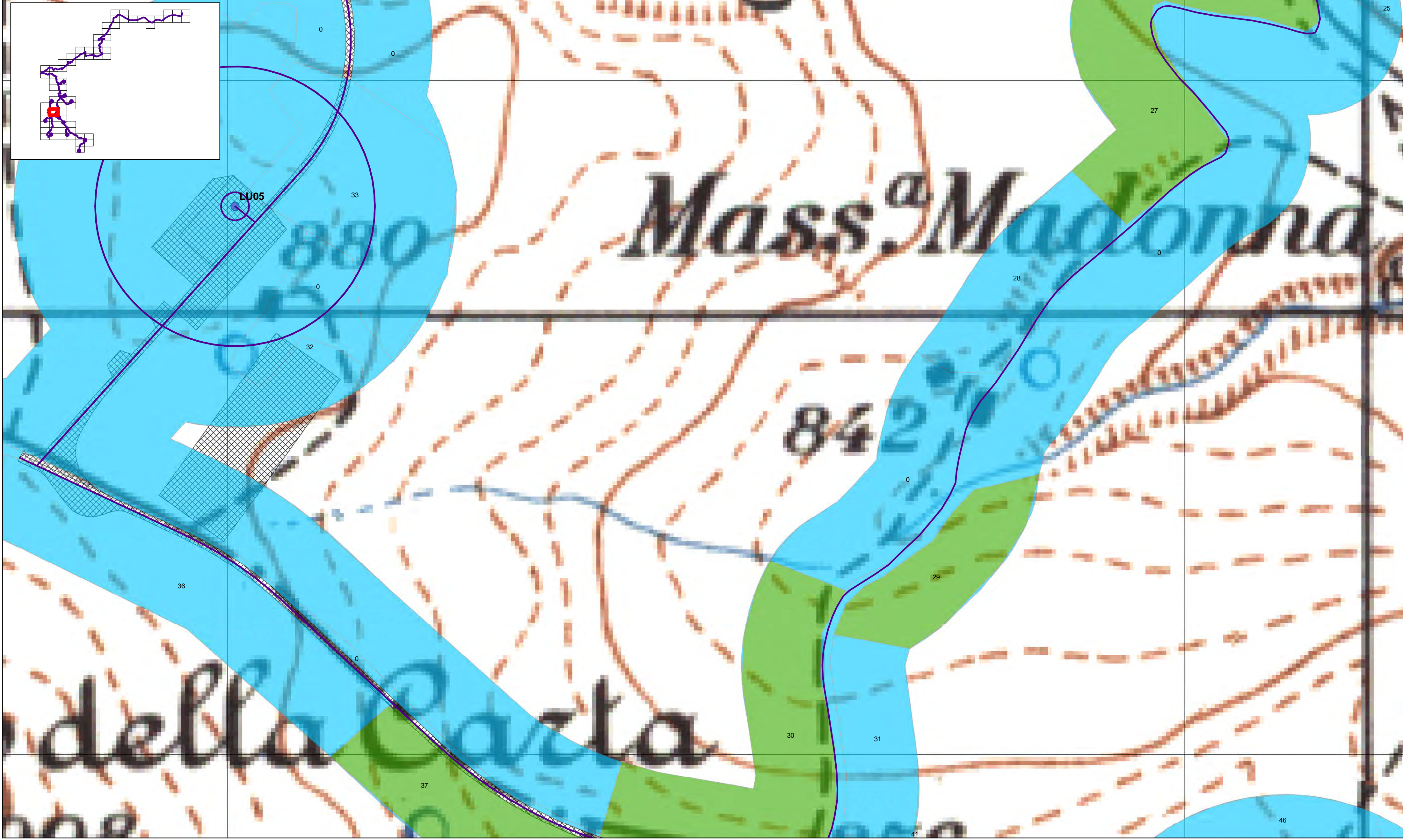


IMPIANTO EOLICO "LUCE"

CARTA DEL RISCHIO ARCHEOLOGICO



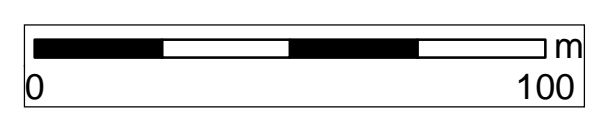

- CAVIDOTTO
- SITI ARCHEOLOGICI
- ▨ OPERE DI PROGETTO
- WTG
- POTENZIALE ARCHEOLOGICO**
- BASSO
- INDIZIATO
- NON DETERMINABILE

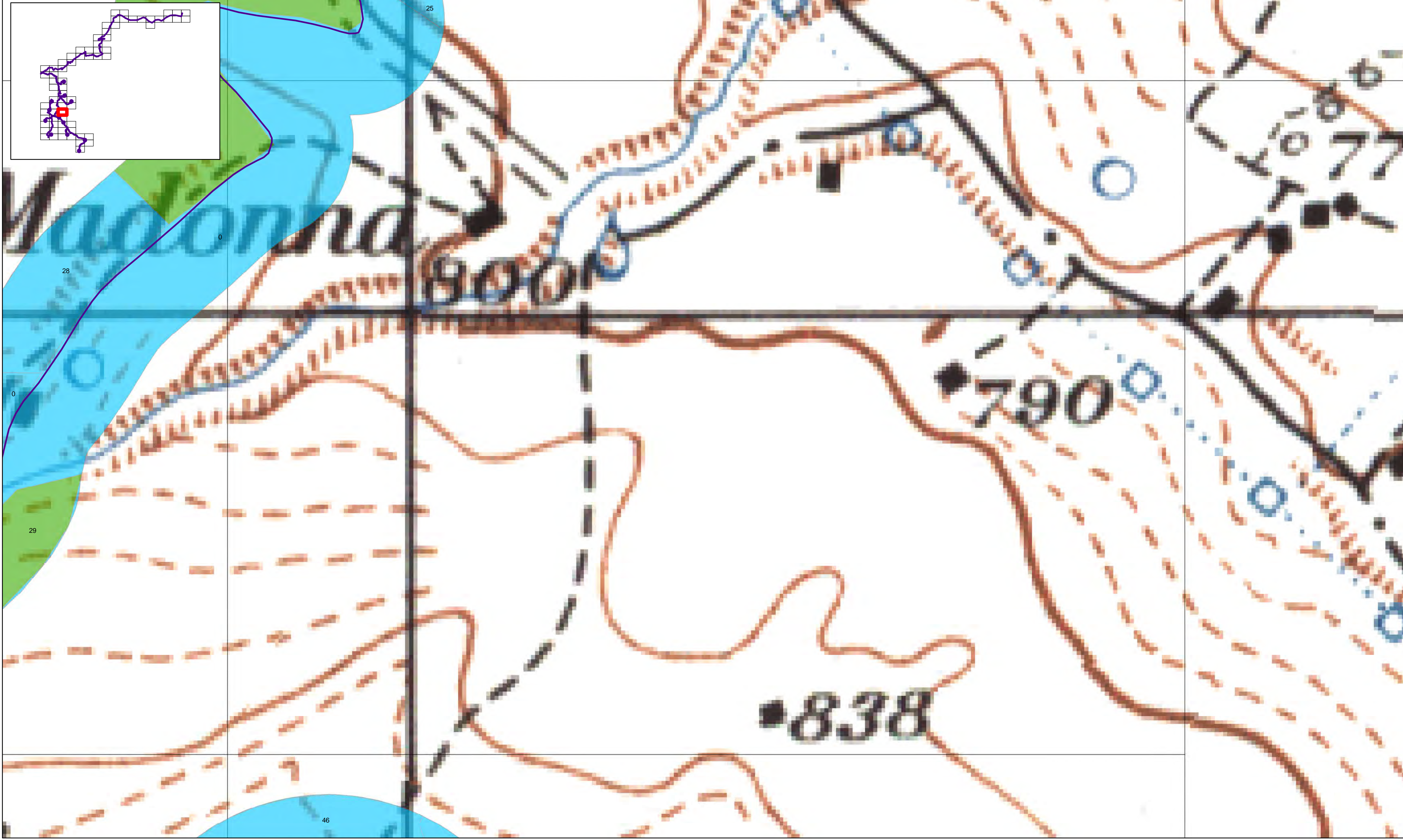


IMPIANTO EOLICO "LUCE"

CARTA DEL RISCHIO ARCHEOLOGICO

- CAVIDOTTO
- SITI ARCHEOLOGICI
- ▨ OPERE DI PROGETTO
- WTG
- POTENZIALE ARCHEOLOGICO**
- BASSO
- INDIZIATO
- NON DETERMINABILE




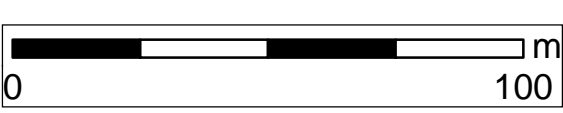

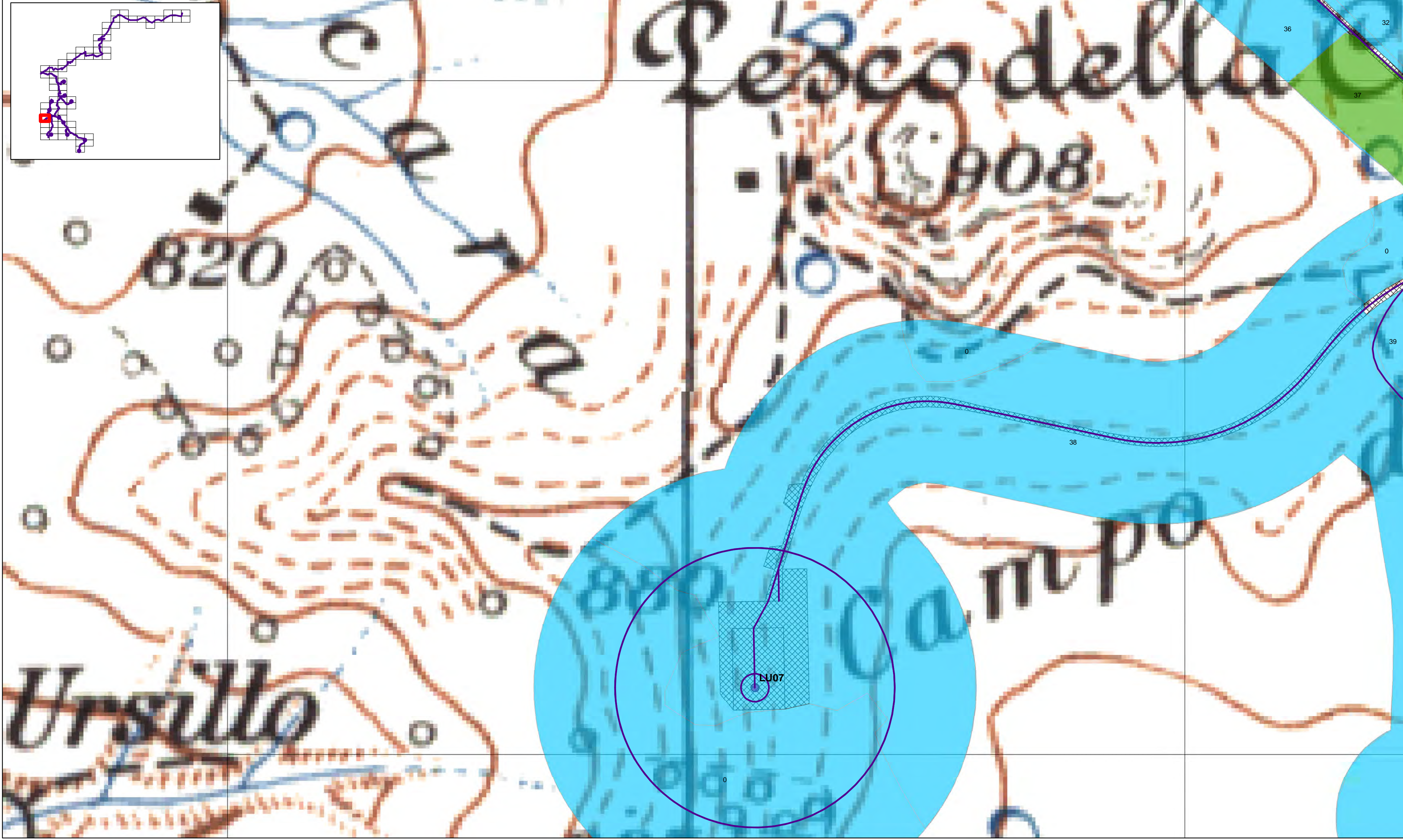
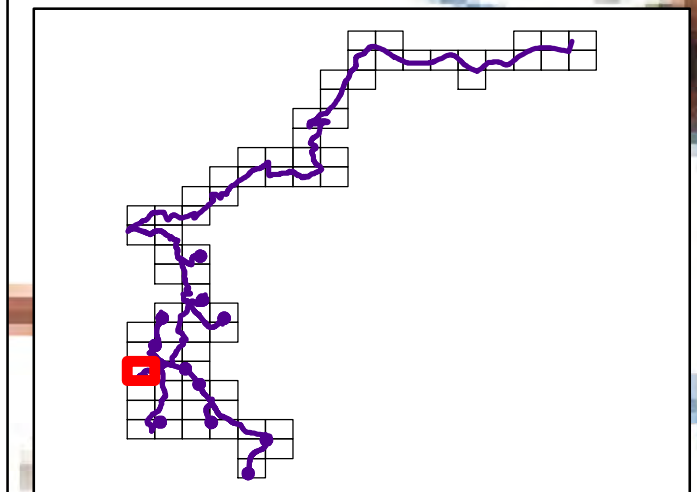


IMPIANTO EOLICO "LUCE"

CARTA DEL RISCHIO ARCHEOLOGICO

- CAVIDOTTO
- SITI ARCHEOLOGICI
- OPERE DI PROGETTO
- WTG
- POTENZIALE ARCHEOLOGICO**
- BASSO
- INDIZIATO
- NON DETERMINABILE

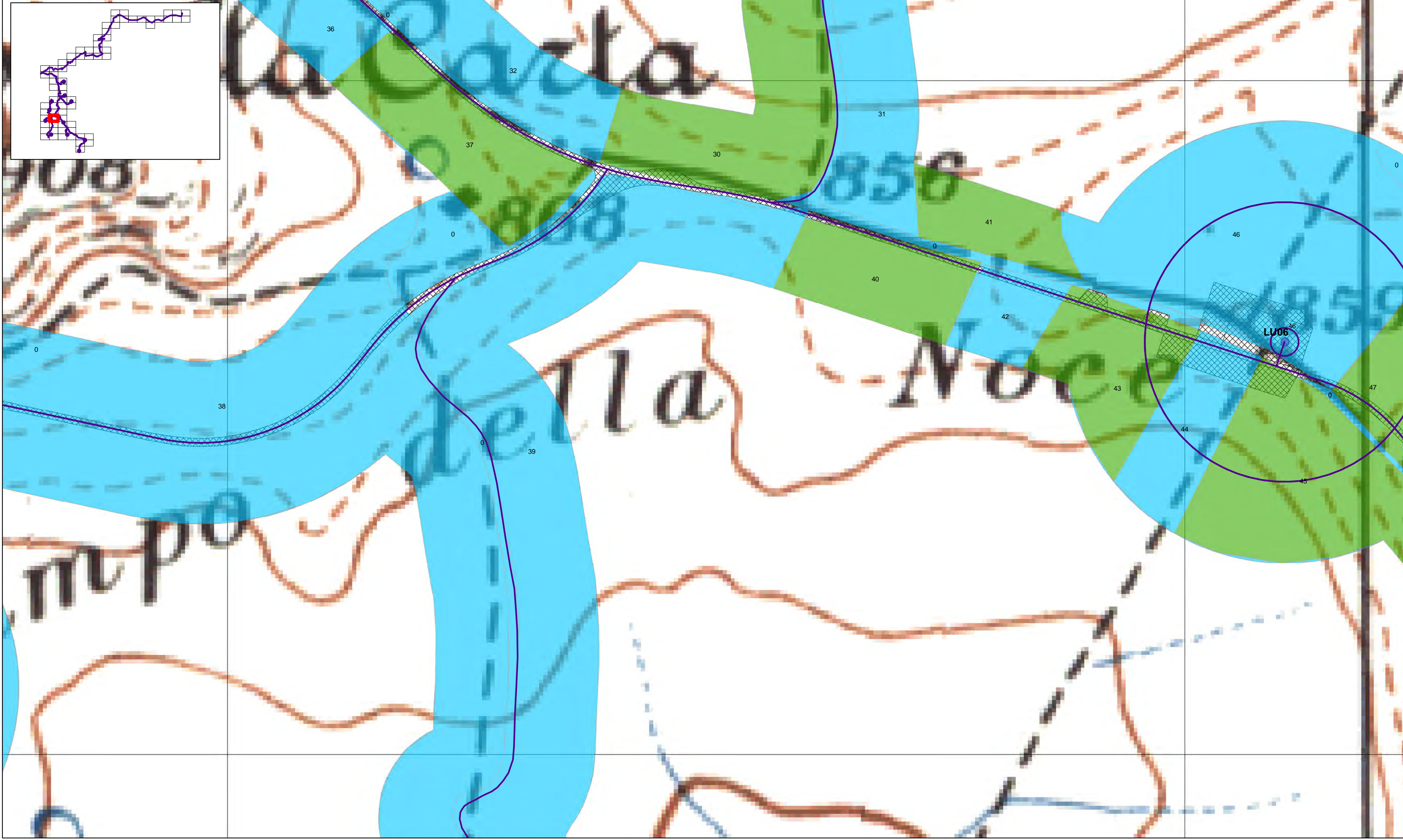
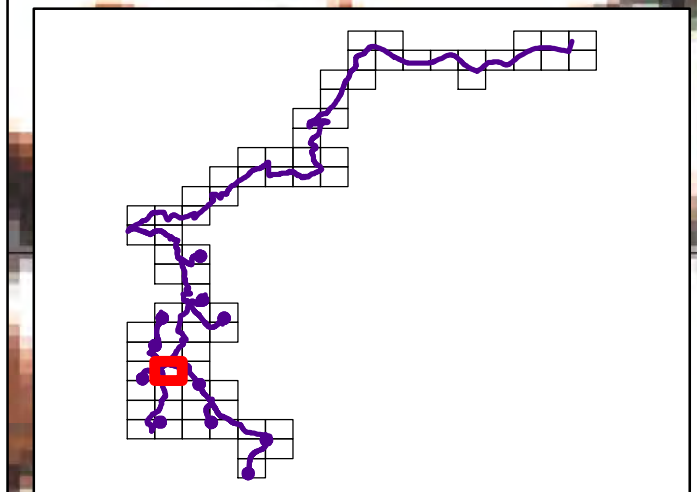




IMPIANTO EOLICO "LUCE"

CARTA DEL RISCHIO ARCHEOLOGICO

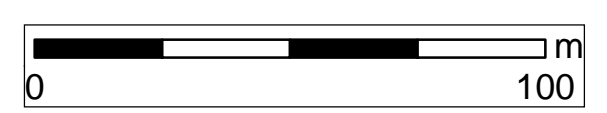

-  CAVIDOTTO
-  SITI ARCHEOLOGICI
-  OPERE DI PROGETTO
-  WTG
- POTENZIALE ARCHEOLOGICO**
-  BASSO
-  INDIZIATO
-  NON DETERMINABILE

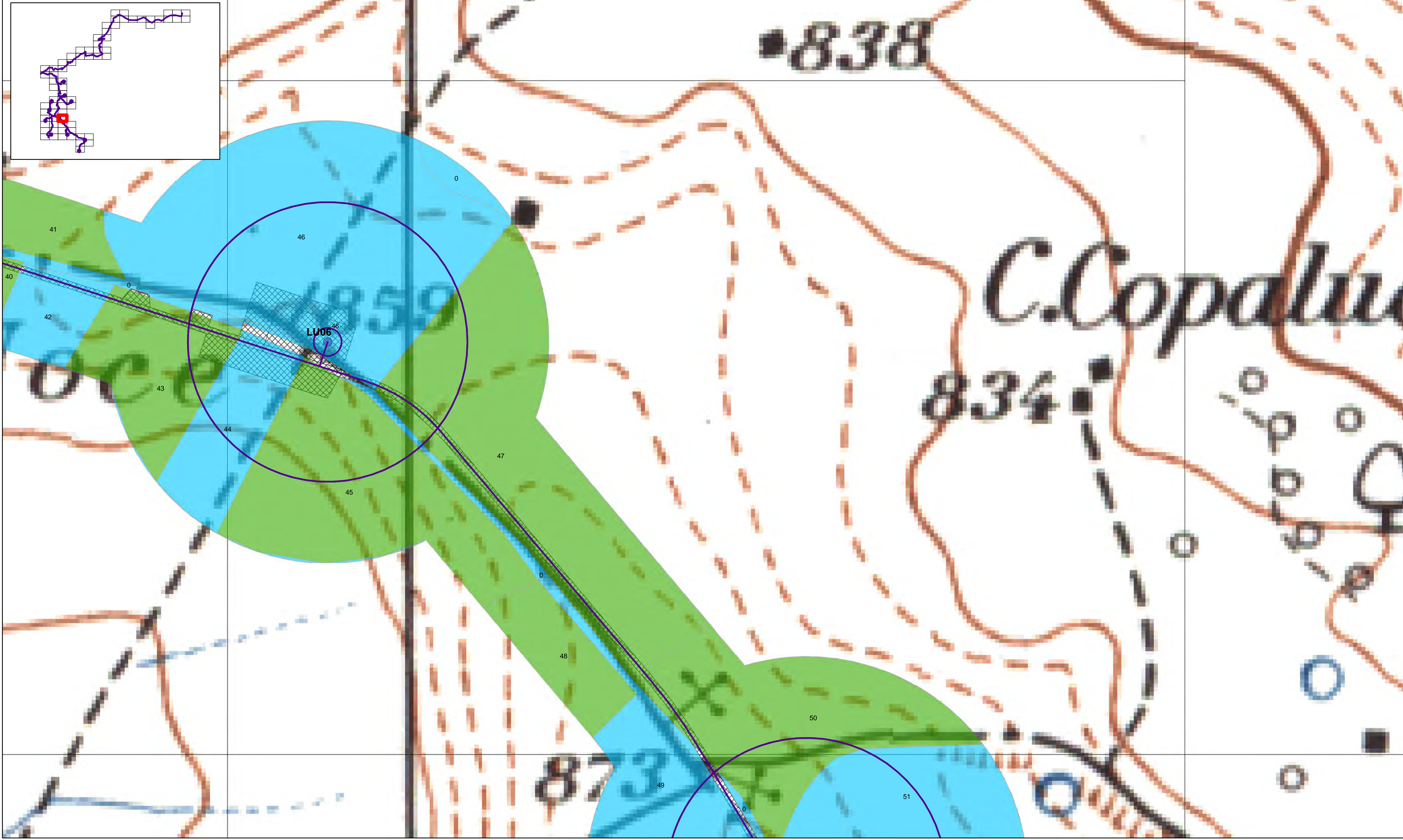
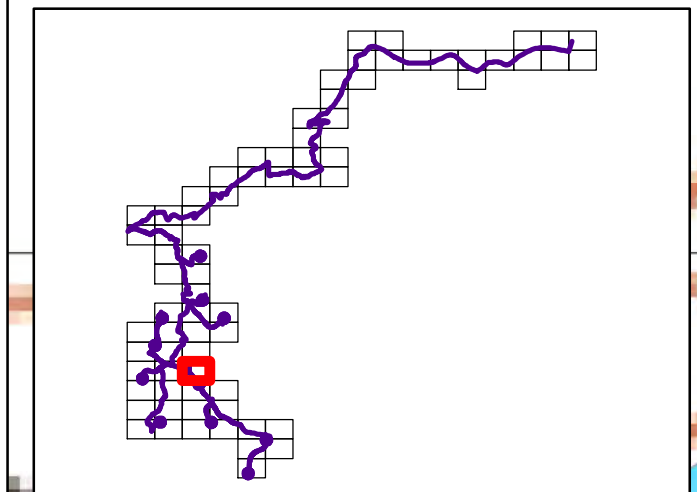


- CAVIDOTTO
- SITI ARCHEOLOGICI
- OPERE DI PROGETTO
- WTG
- POTENZIALE ARCHEOLOGICO**
- BASSO
- INDIZIATO
- NON DETERMINABILE

IMPIANTO EOLICO "LUCE"

CARTA DEL RISCHIO ARCHEOLOGICO





838

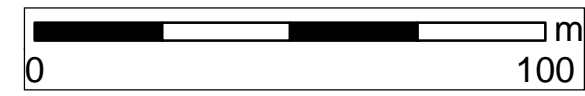

C. Copalim

834

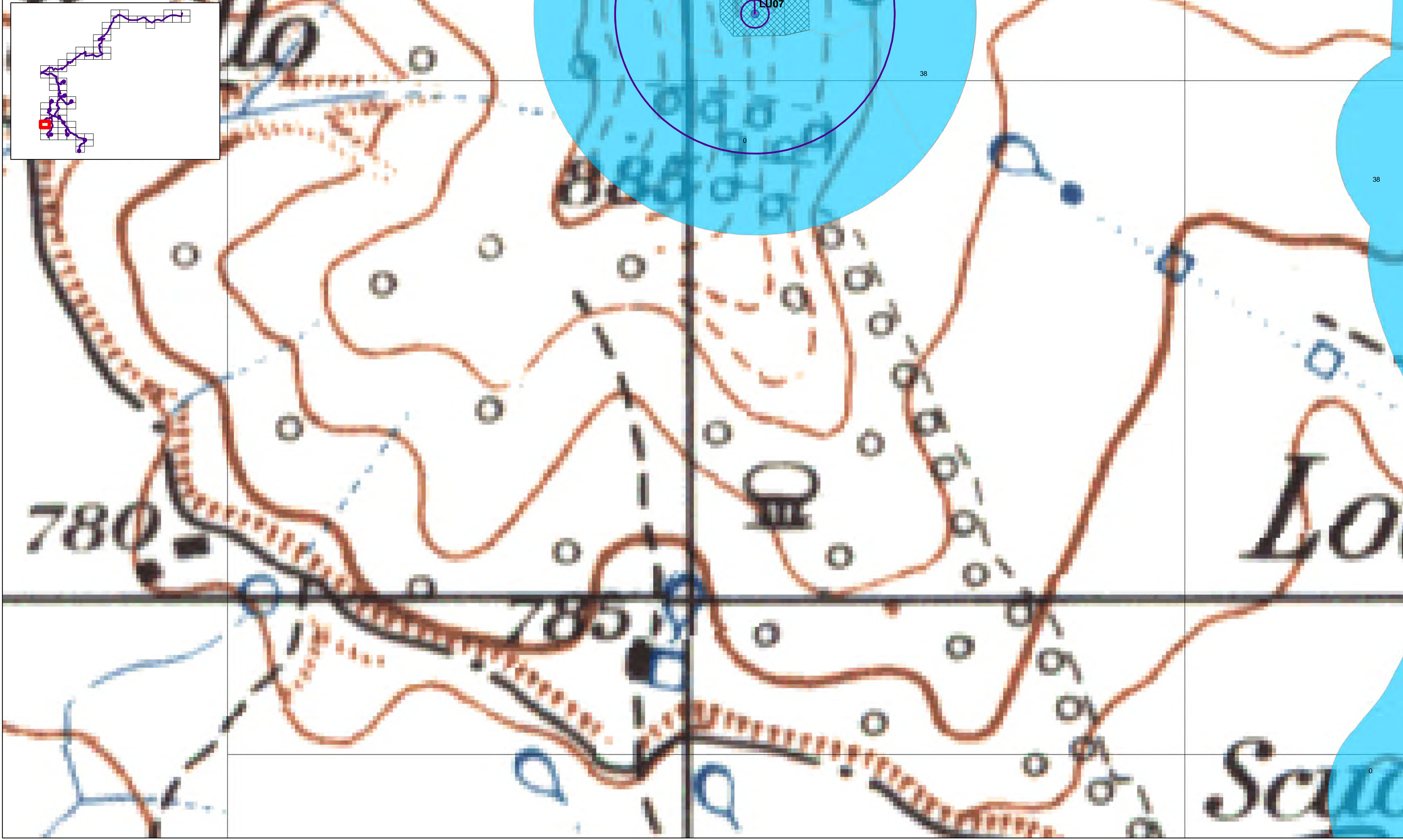
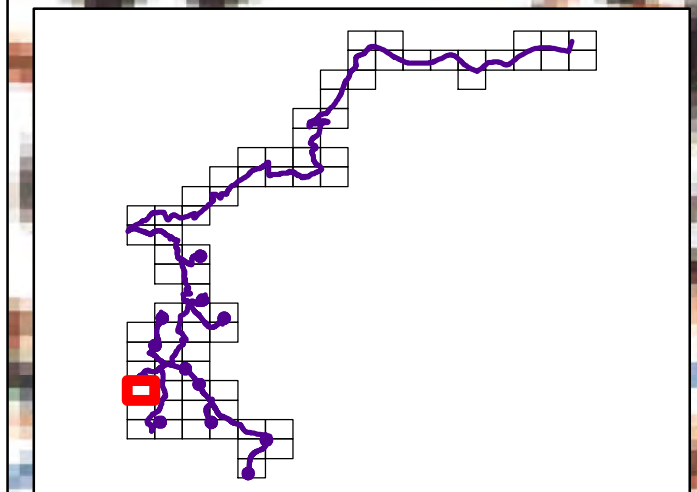
873

IMPIANTO EOLICO "LUCE"

CARTA DEL RISCHIO ARCHEOLOGICO




- CAVIDOTTO
- SITI ARCHEOLOGICI
- ▨ OPERE DI PROGETTO
- WTG
- POTENZIALE ARCHEOLOGICO**
- BASSO
- INDIZIATO
- NON DETERMINABILE

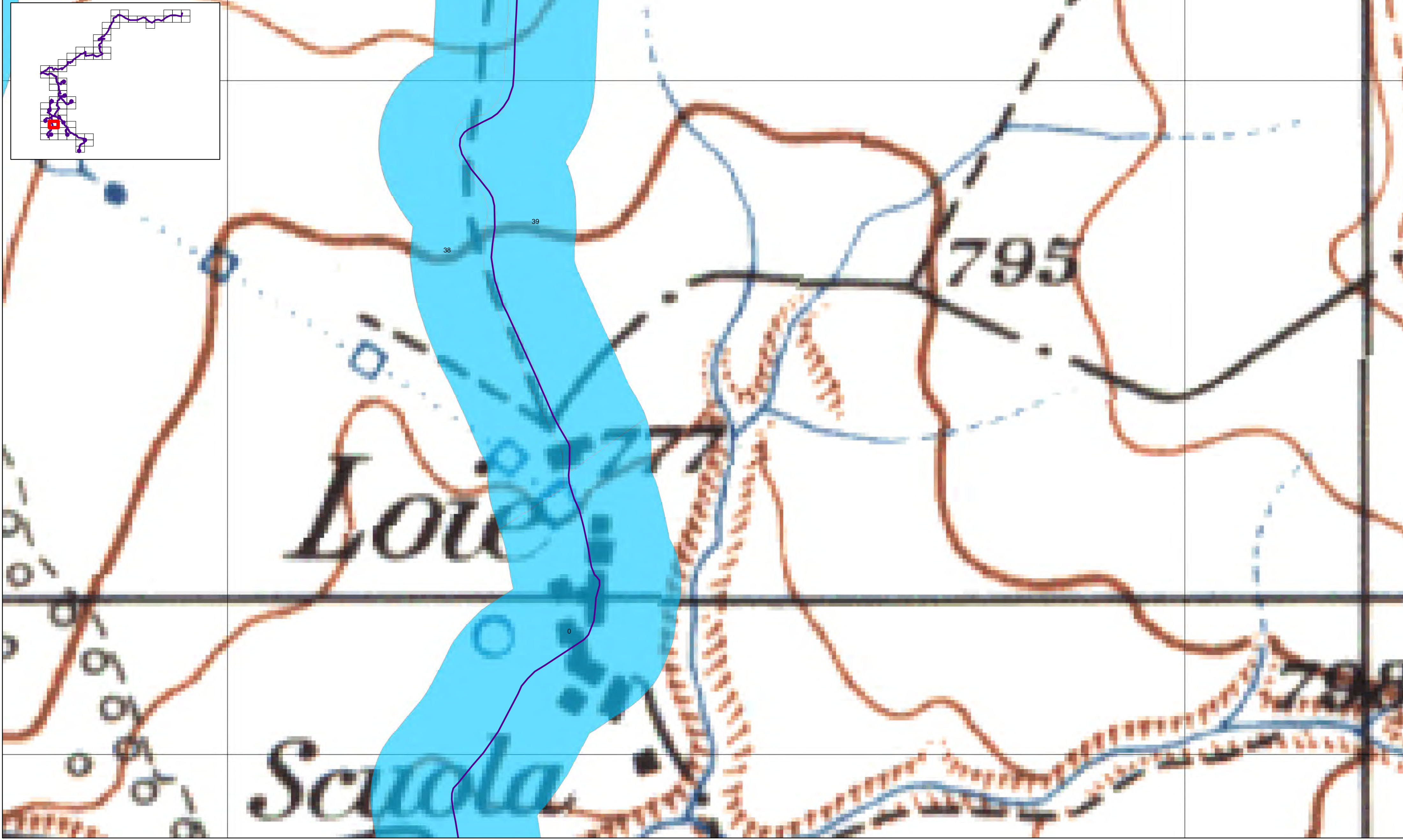


IMPIANTO EOLICO "LUCE"

CARTA DEL RISCHIO ARCHEOLOGICO

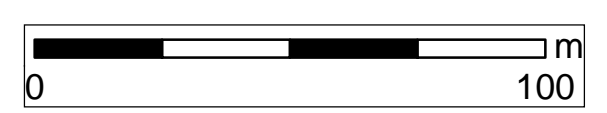



- CAVIDOTTO
 - SITI ARCHEOLOGICI
 - ▨ OPERE DI PROGETTO
 - WTG
- POTENZIALE ARCHEOLOGICO**
- BASSO
 - INDIZIATO
 - NON DETERMINABILE

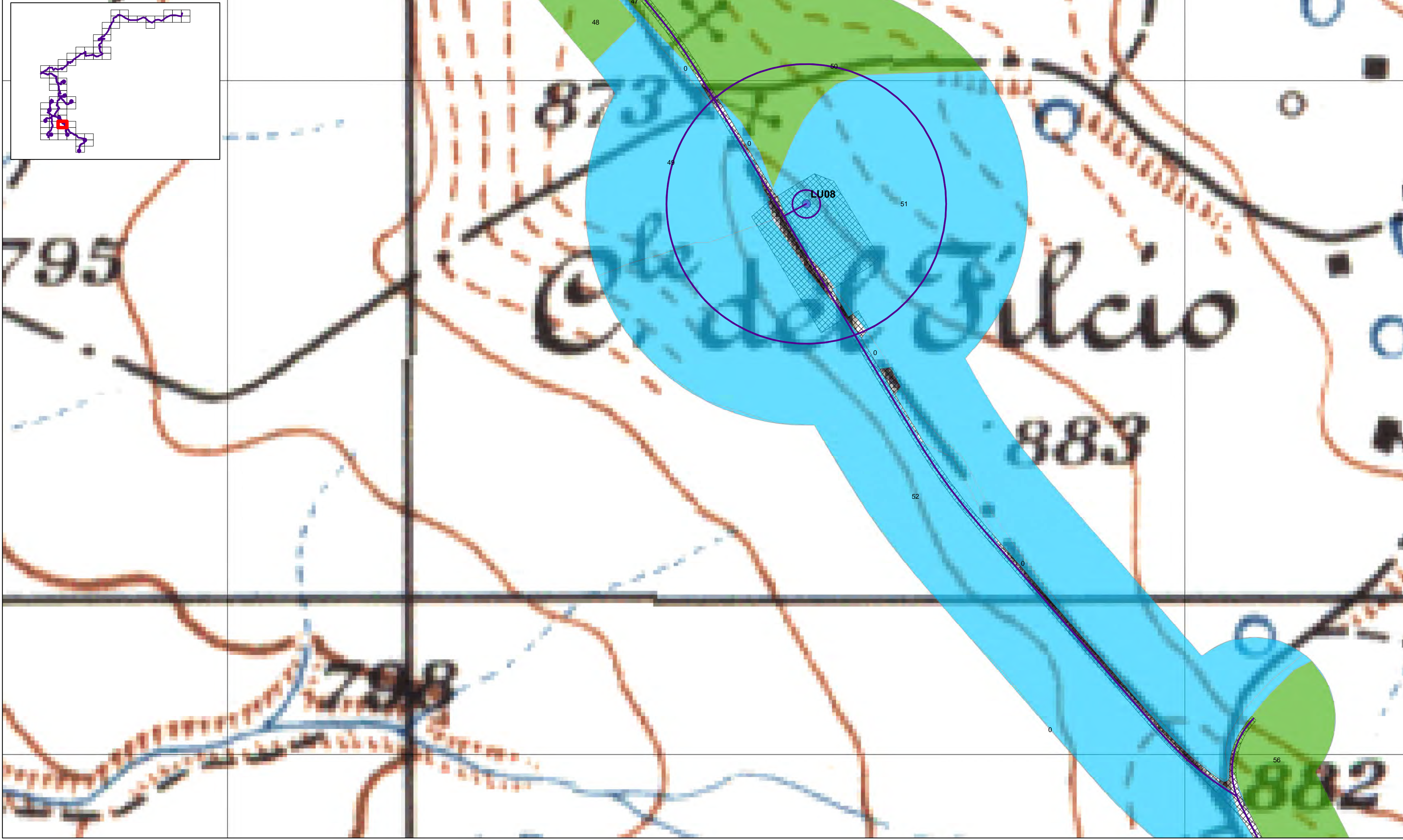
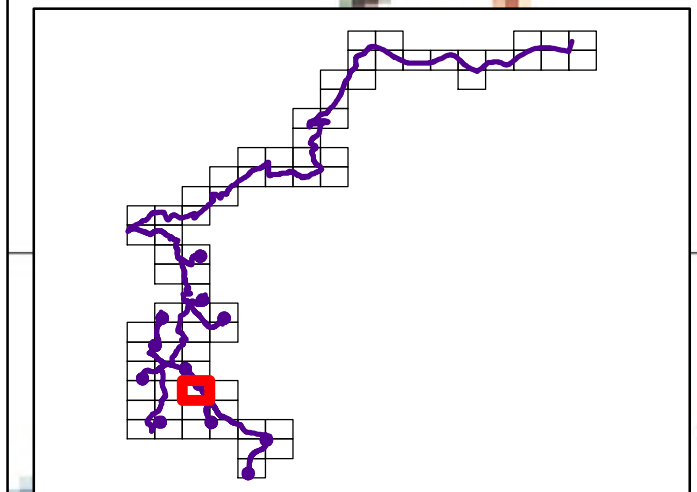


IMPIANTO EOLICO "LUCE"

CARTA DEL RISCHIO ARCHEOLOGICO

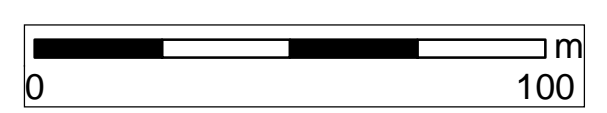



- CAVIDOTTO
- SITI ARCHEOLOGICI
- ▨ OPERE DI PROGETTO
- WTG
- POTENZIALE ARCHEOLOGICO**
- BASSO
- INDIZIATO
- NON DETERMINABILE

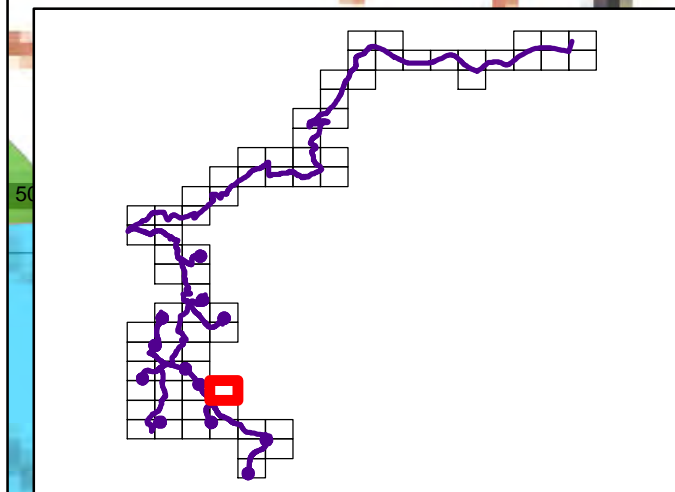


IMPIANTO EOLICO "LUCE"

CARTA DEL RISCHIO ARCHEOLOGICO



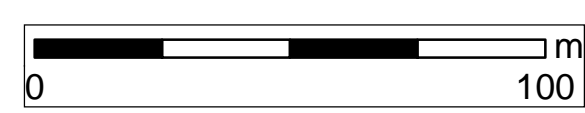

- CAVIDOTTO
- SITI ARCHEOLOGICI
- OPERE DI PROGETTO
- WTG
- POTENZIALE ARCHEOLOGICO**
- BASSO
- INDIZIATO
- NON DETERMINABILE

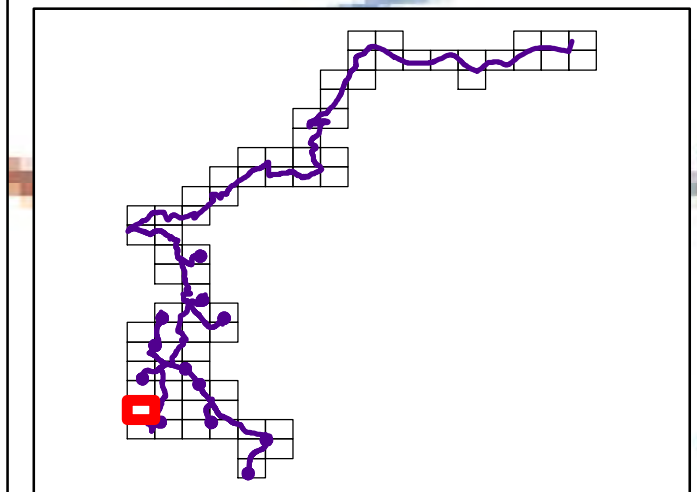


IMPIANTO EOLICO "LUCE"

CARTA DEL RISCHIO ARCHEOLOGICO


- CAVIDOTTO
- SITI ARCHEOLOGICI
- ▨ OPERE DI PROGETTO
- WTG
- POTENZIALE ARCHEOLOGICO**
- BASSO
- INDIZIATO
- NON DETERMINABILE



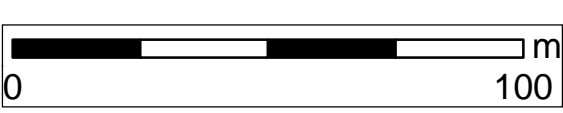
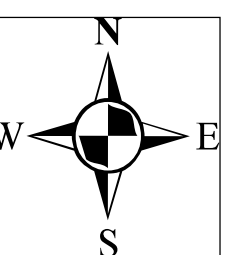
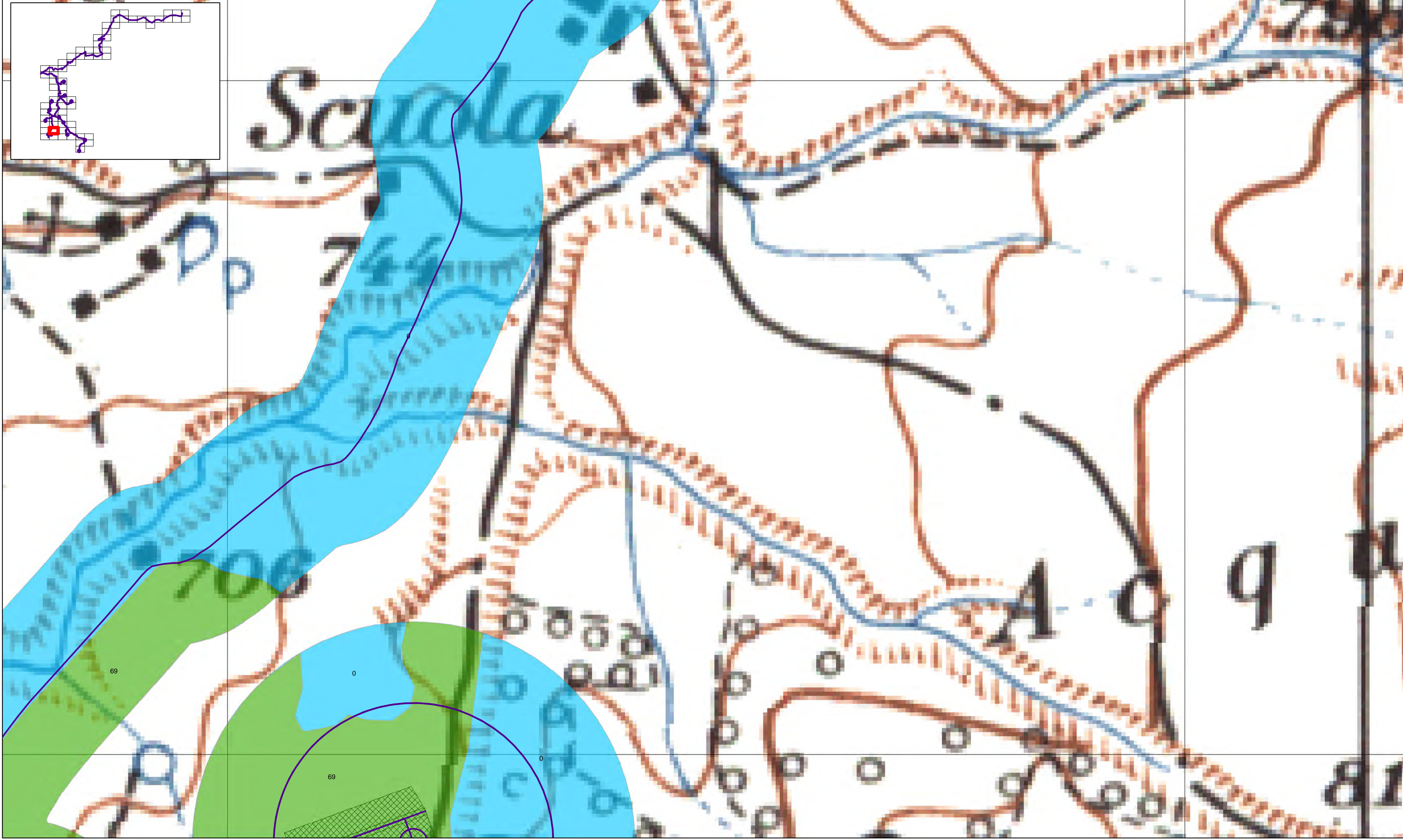


IMPIANTO EOLICO "LUCE"

CARTA DEL RISCHIO ARCHEOLOGICO



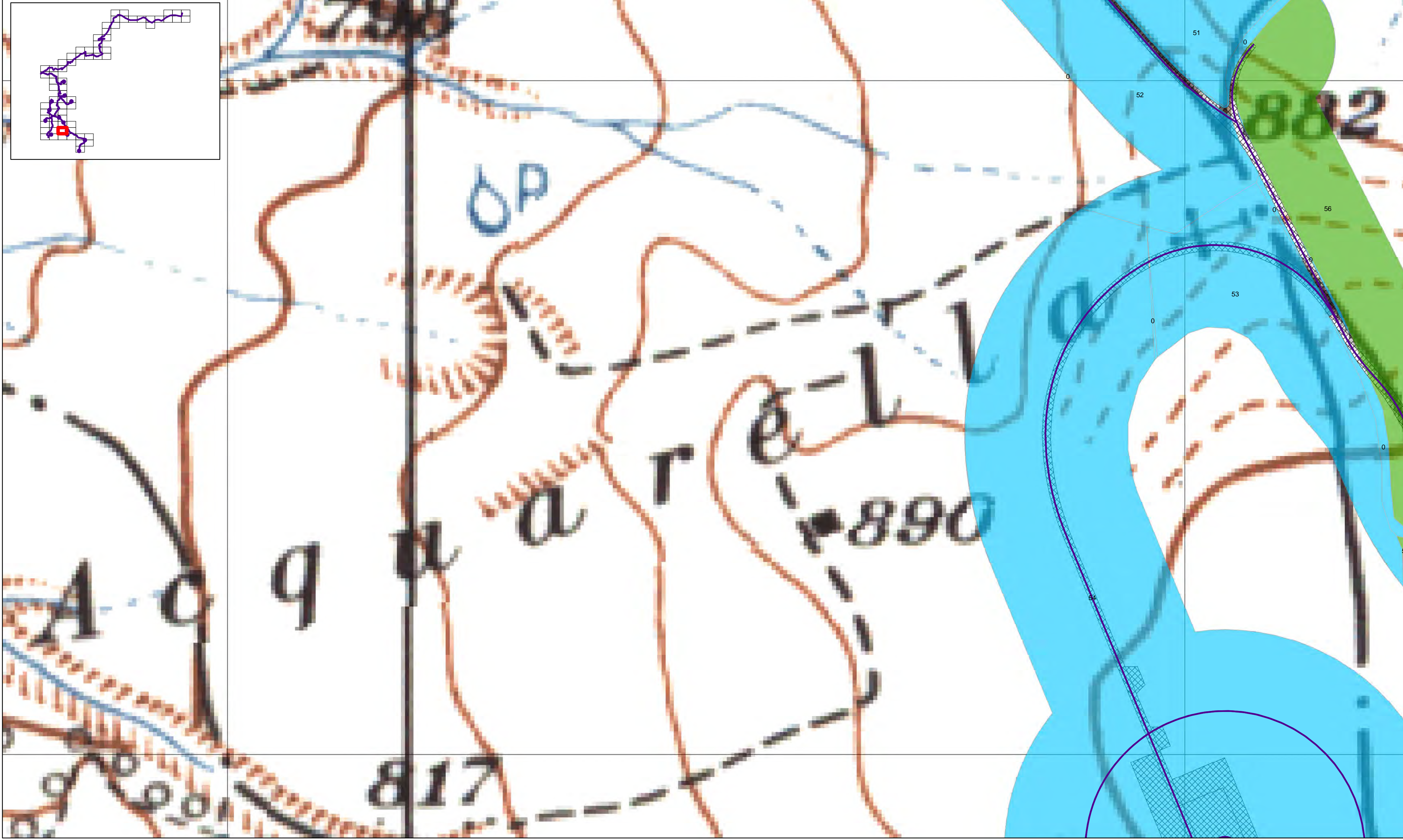
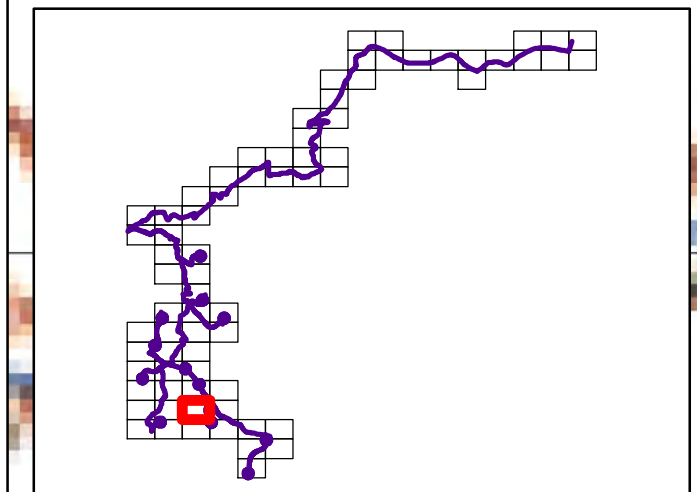
- CAVIDOTTO
- SITI ARCHEOLOGICI
- ▨ OPERE DI PROGETTO
- WTG
- POTENZIALE ARCHEOLOGICO**
- BASSO
- INDIZIATO
- NON DETERMINABILE



IMPIANTO EOLICO "LUCE"

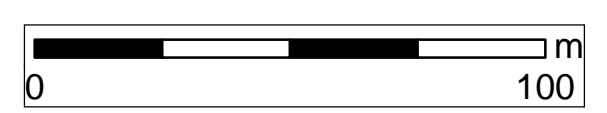

CARTA DEL RISCHIO ARCHEOLOGICO

- CAVIDOTTO
- SITI ARCHEOLOGICI
- ▨ OPERE DI PROGETTO
- WTG
- POTENZIALE ARCHEOLOGICO**
- BASSO
- INDIZIATO
- NON DETERMINABILE

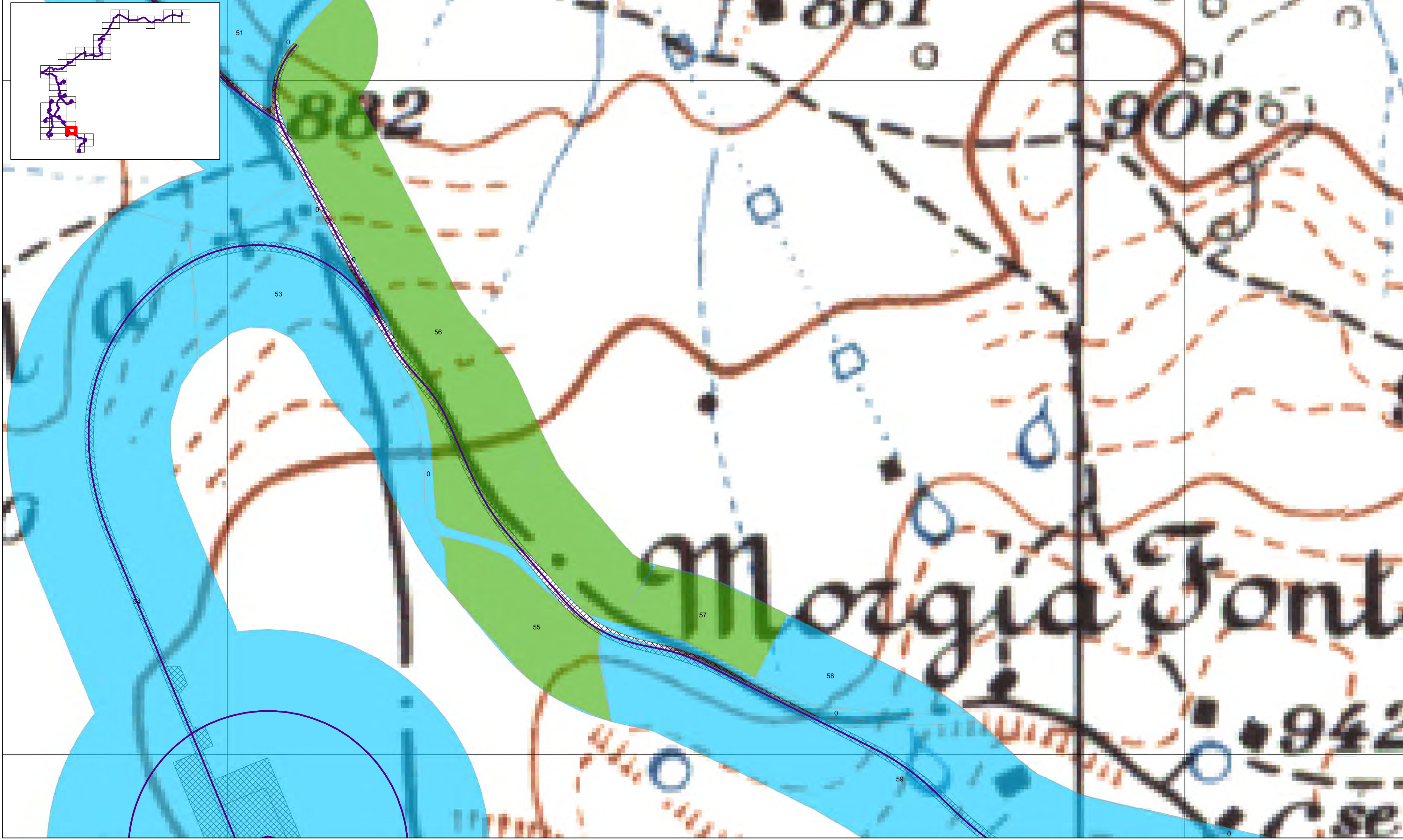


IMPIANTO EOLICO "LUCE"

CARTA DEL RISCHIO ARCHEOLOGICO



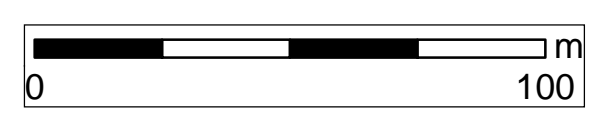

- CAVIDOTTO
- SITI ARCHEOLOGICI
- ▨ OPERE DI PROGETTO
- WTG
- POTENZIALE ARCHEOLOGICO**
- BASSO
- INDIZIATO
- NON DETERMINABILE

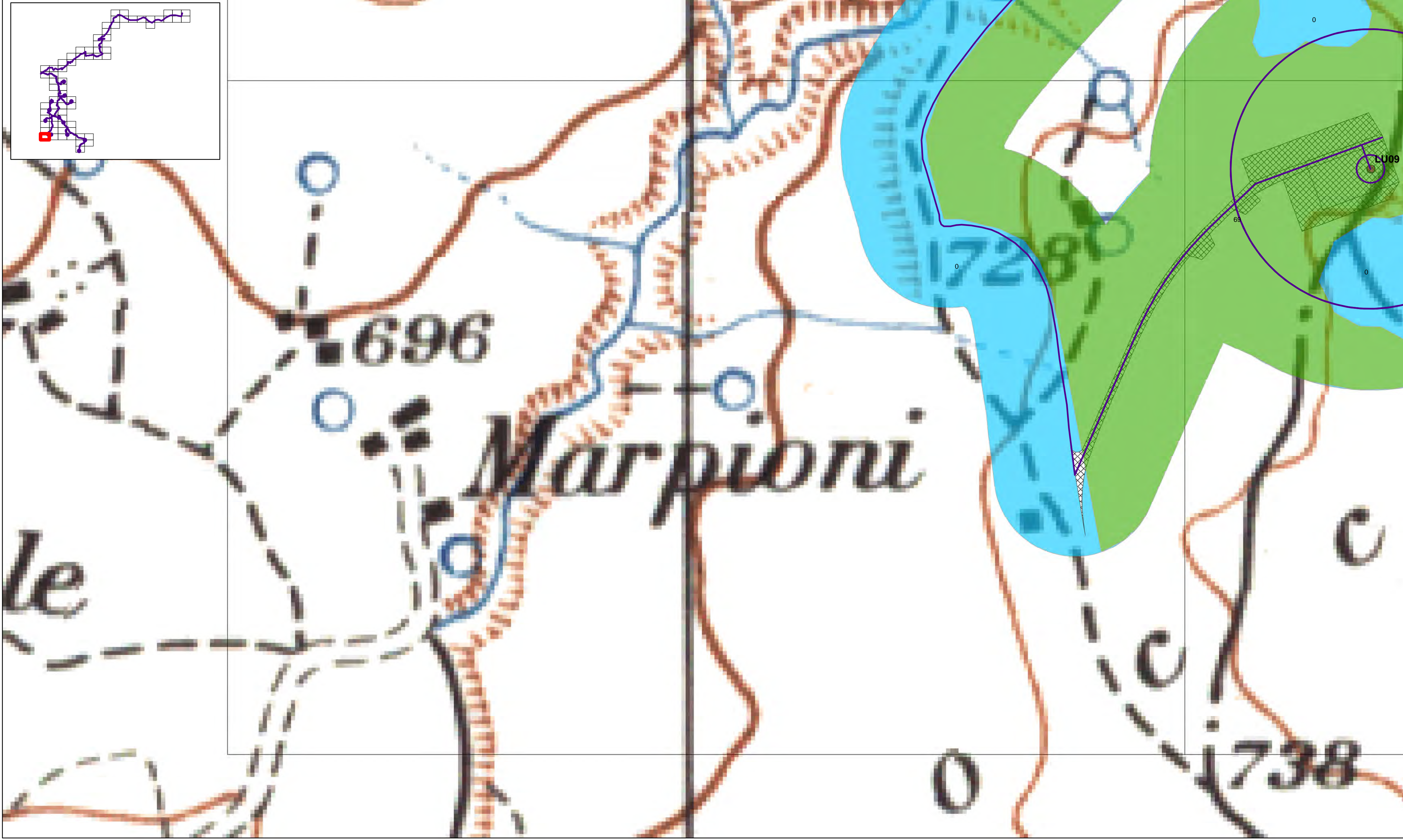
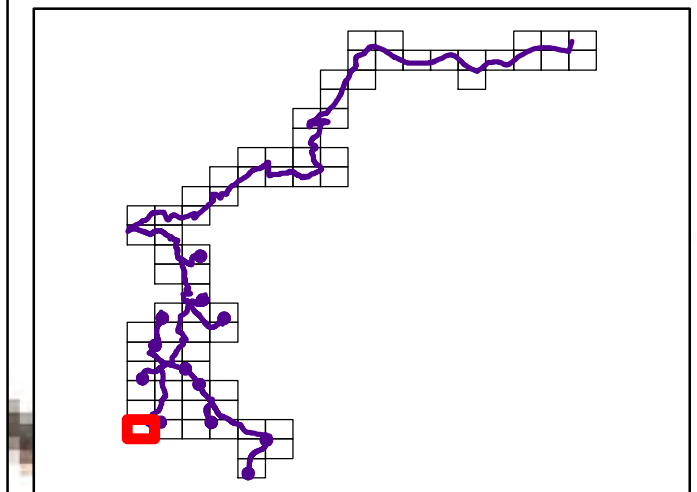


IMPIANTO EOLICO "LUCE"

CARTA DEL RISCHIO ARCHEOLOGICO

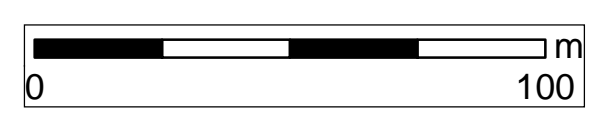

- CAVIDOTTO
- SITI ARCHEOLOGICI
- OPERE DI PROGETTO
- WTG
- POTENZIALE ARCHEOLOGICO**
- BASSO
- INDIZIATO
- NON DETERMINABILE



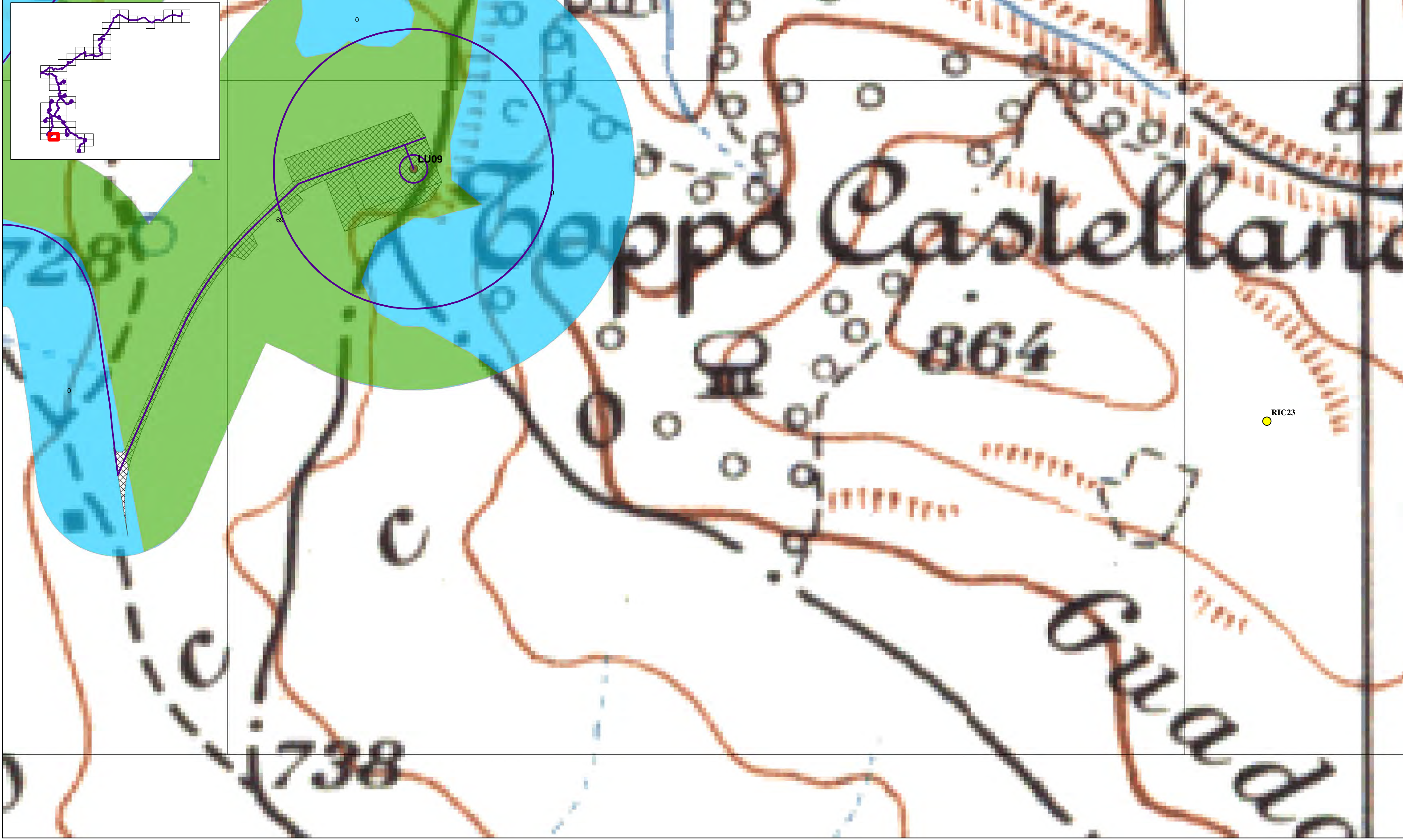


IMPIANTO EOLICO "LUCE"

CARTA DEL RISCHIO ARCHEOLOGICO



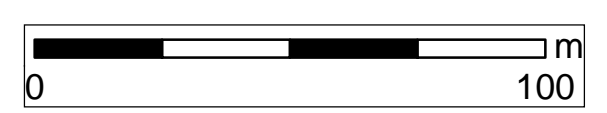

- CAVIDOTTO
- SITI ARCHEOLOGICI
- ▨ OPERE DI PROGETTO
- WTG
- POTENZIALE ARCHEOLOGICO**
- BASSO
- INDIZIATO
- NON DETERMINABILE

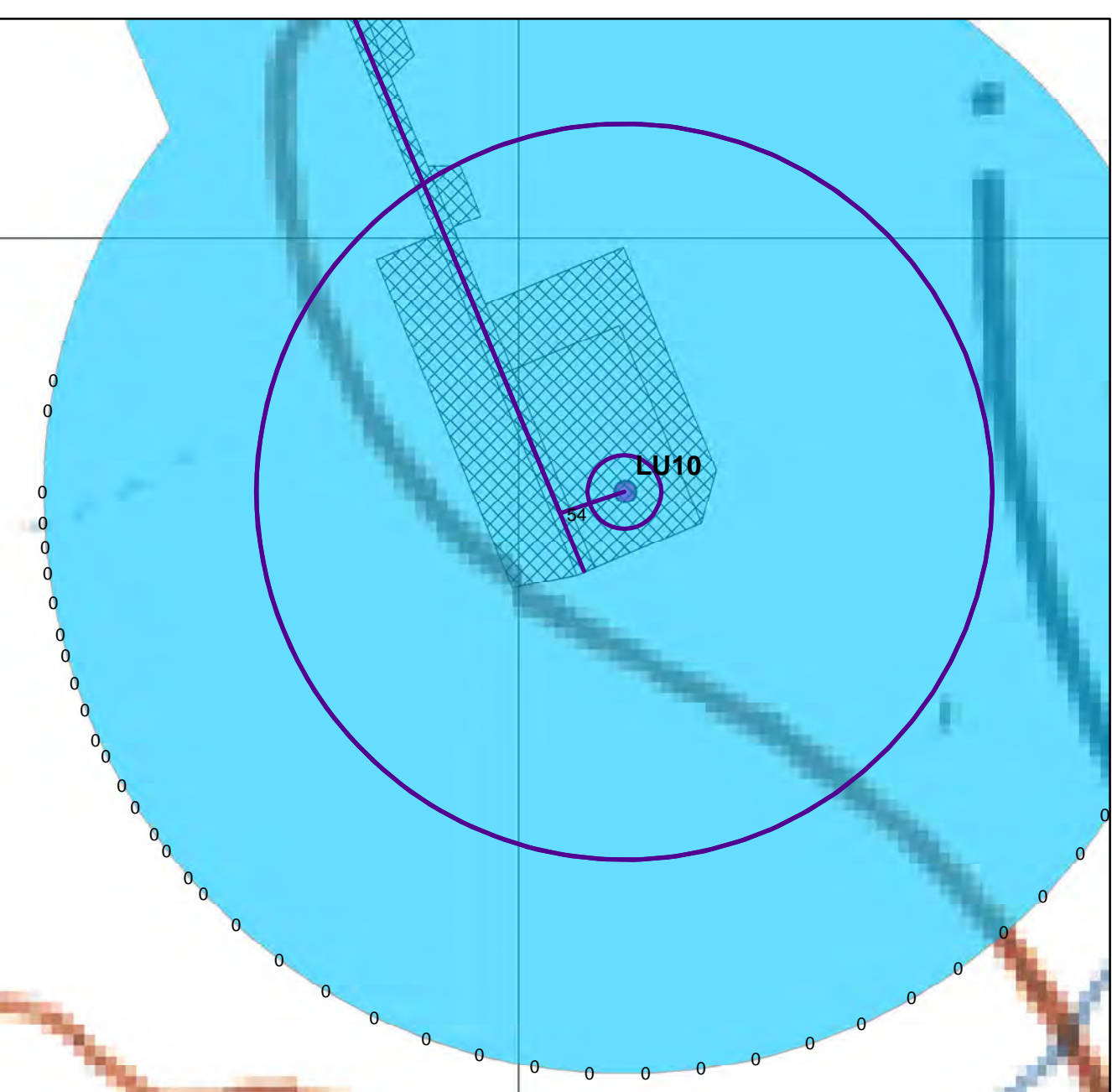
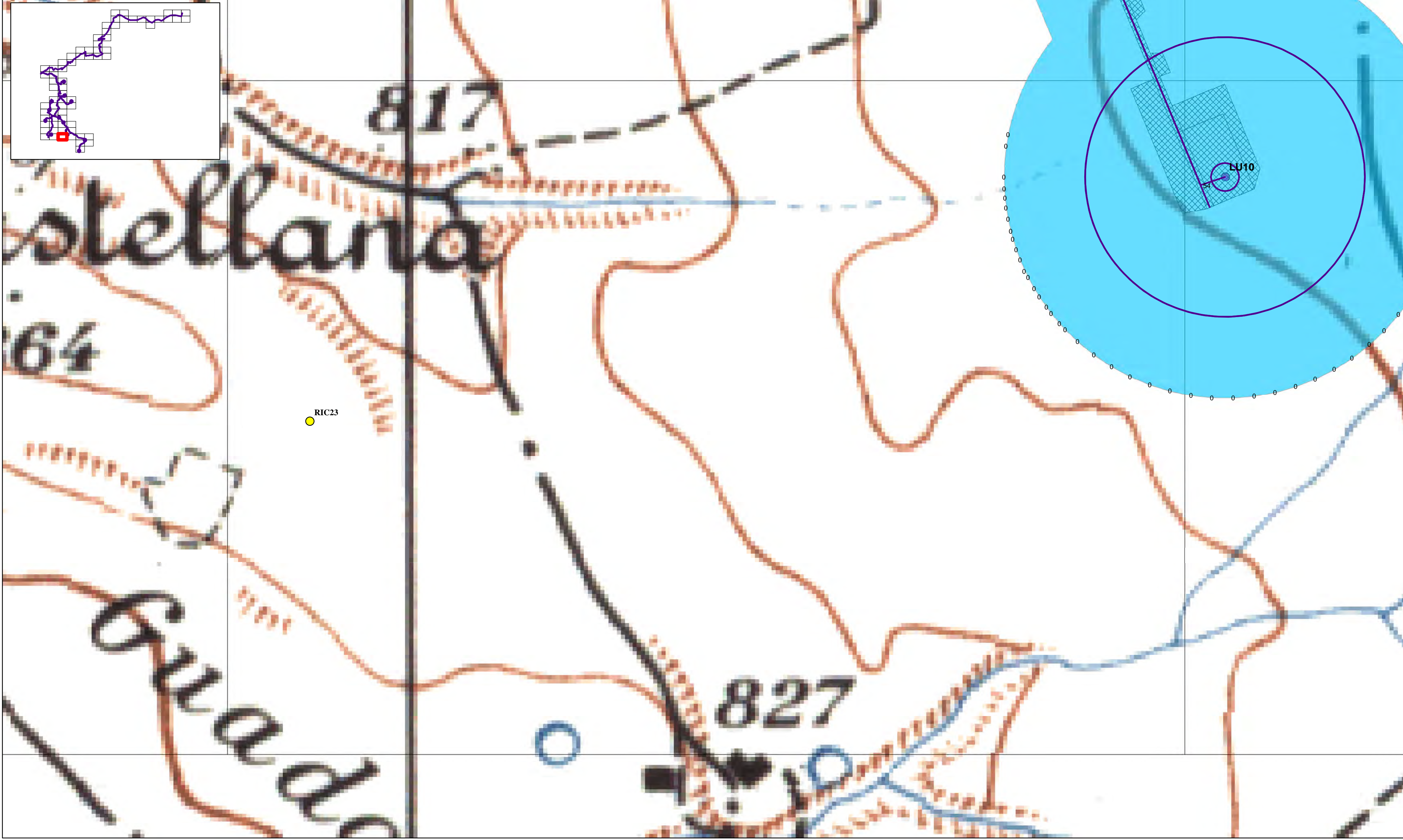
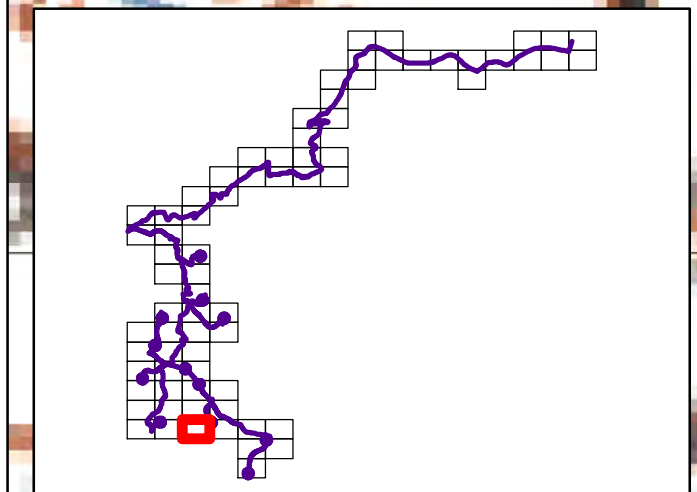


IMPIANTO EOLICO "LUCE"

CARTA DEL RISCHIO ARCHEOLOGICO


- CAVIDOTTO
- SITI ARCHEOLOGICI
- ▨ OPERE DI PROGETTO
- WTG
- POTENZIALE ARCHEOLOGICO**
- BASSO
- INDIZIATO
- NON DETERMINABILE



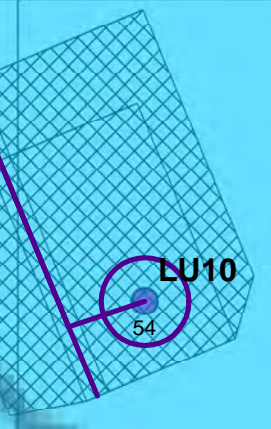
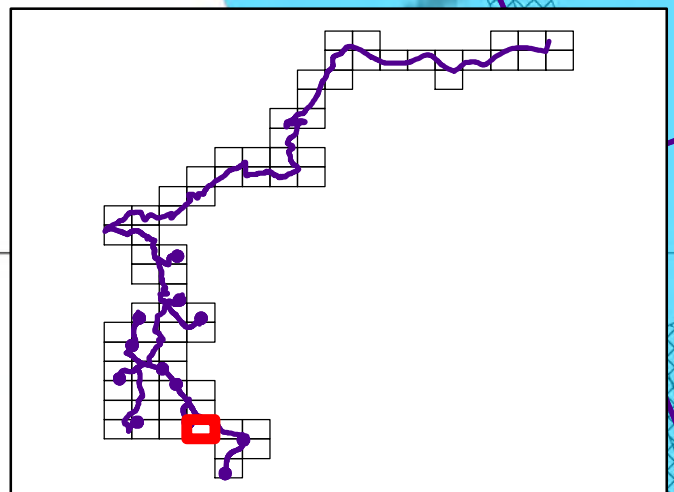
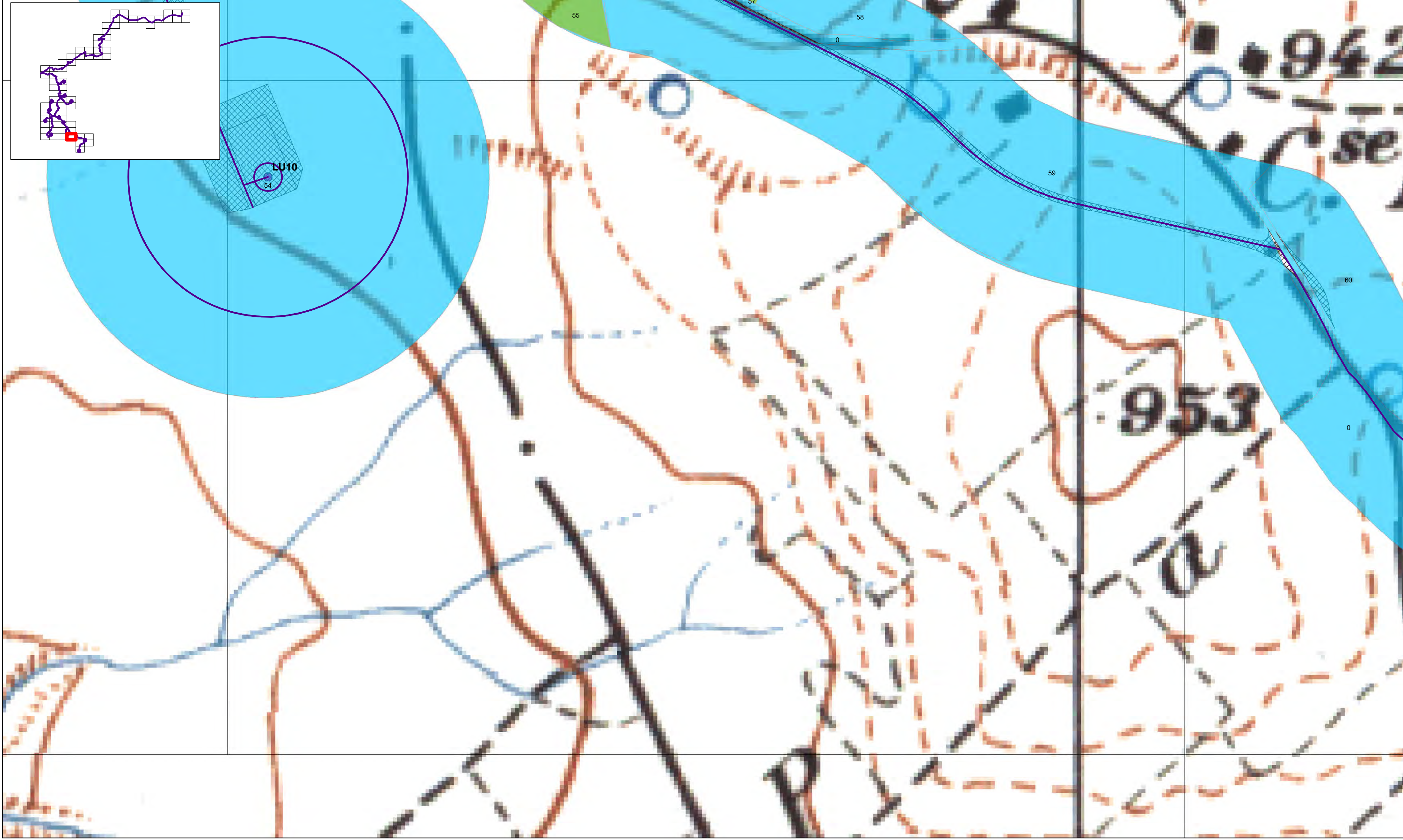


IMPIANTO EOLICO "LUCE"

CARTA DEL RISCHIO ARCHEOLOGICO

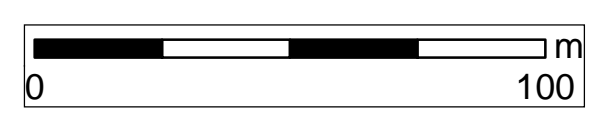



- CAVIDOTTO
- SITI ARCHEOLOGICI
- ▨ OPERE DI PROGETTO
- WTG
- POTENZIALE ARCHEOLOGICO**
- BASSO
- INDIZIATO
- NON DETERMINABILE

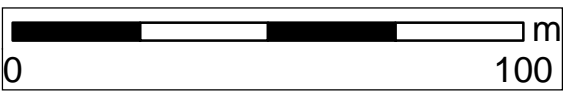

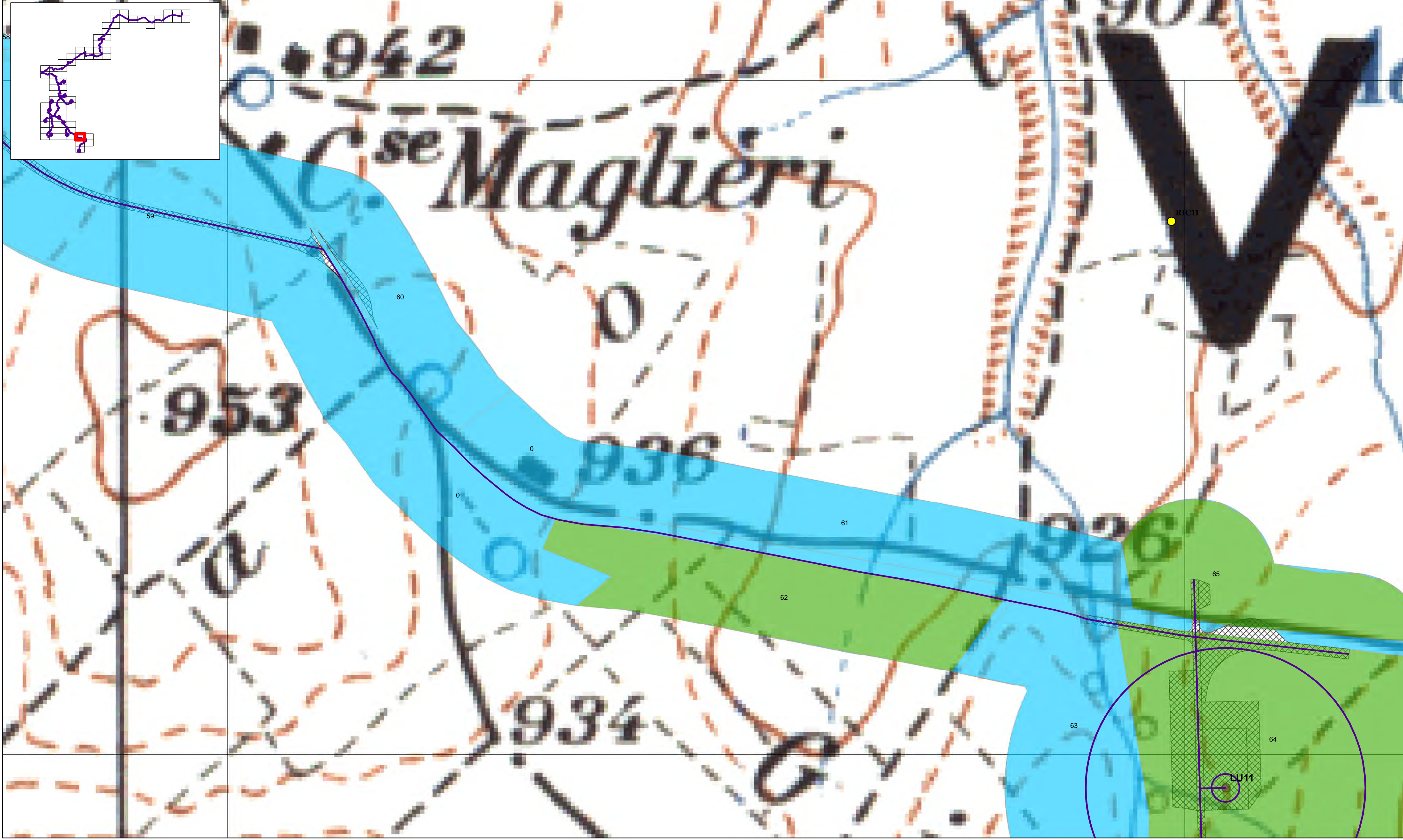
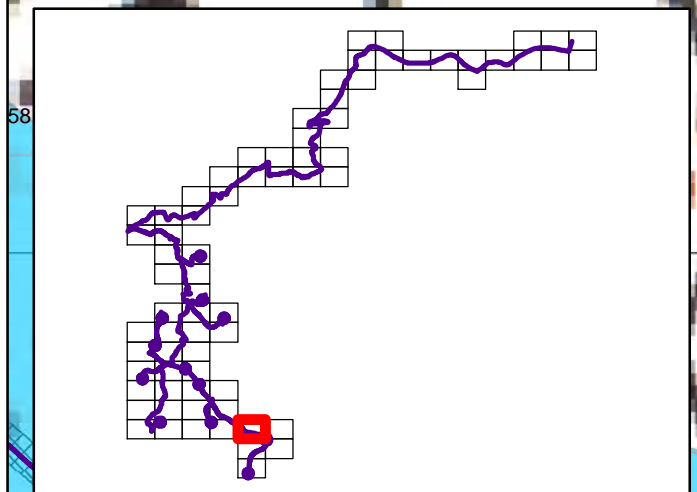


IMPIANTO EOLICO "LUCE"

CARTA DEL RISCHIO ARCHEOLOGICO



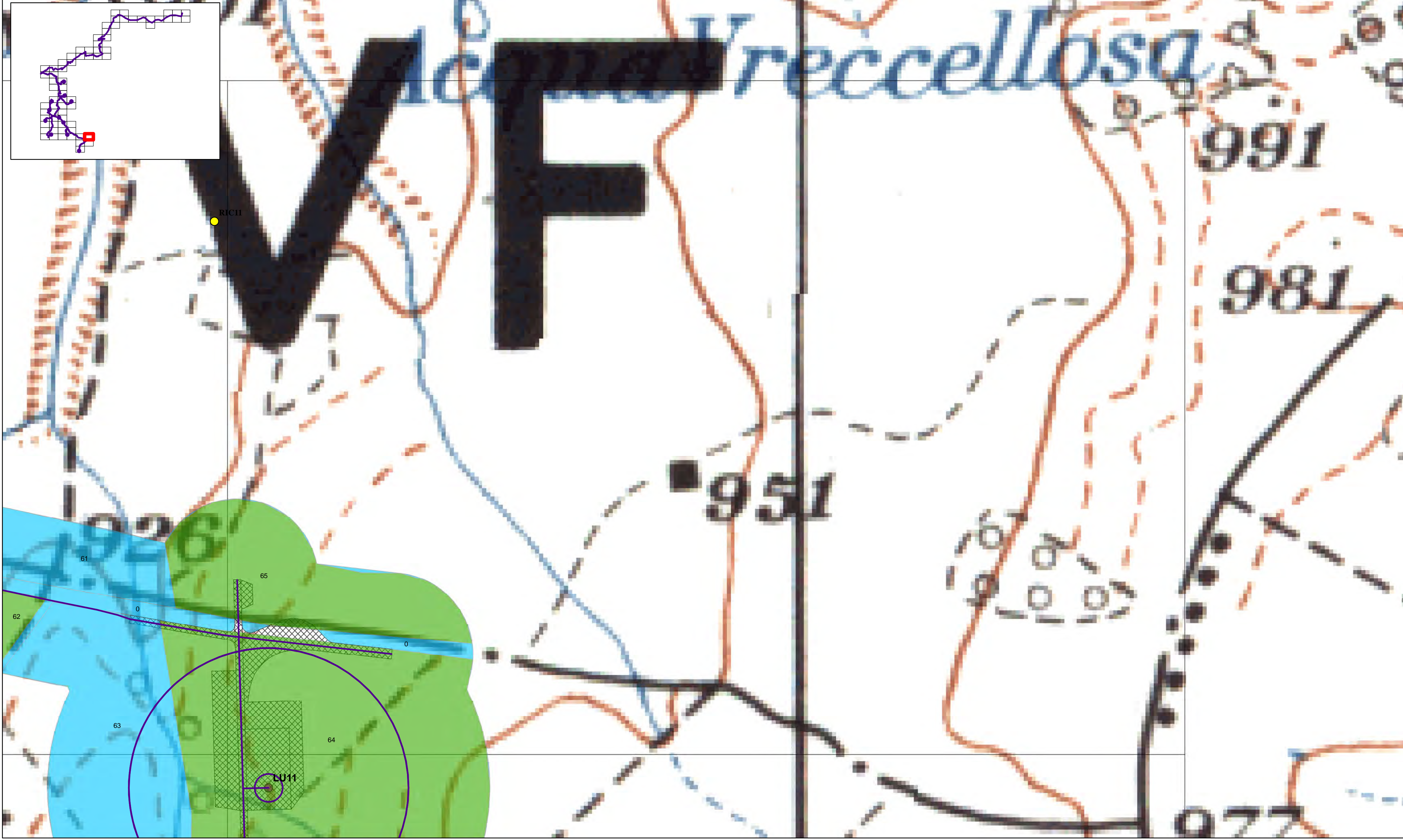
- CAVIDOTTO
- SITI ARCHEOLOGICI
- ▣ OPERE DI PROGETTO
- WTG
- POTENZIALE ARCHEOLOGICO**
- BASSO
- INDIZIATO
- NON DETERMINABILE



IMPIANTO EOLICO "LUCE"

CARTA DEL RISCHIO ARCHEOLOGICO

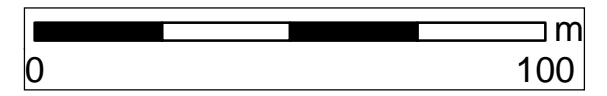

- CAVIDOTTO
- SITI ARCHEOLOGICI
- ▨ OPERE DI PROGETTO
- WTG
- POTENZIALE ARCHEOLOGICO**
- BASSO
- INDIZIATO
- NON DETERMINABILE

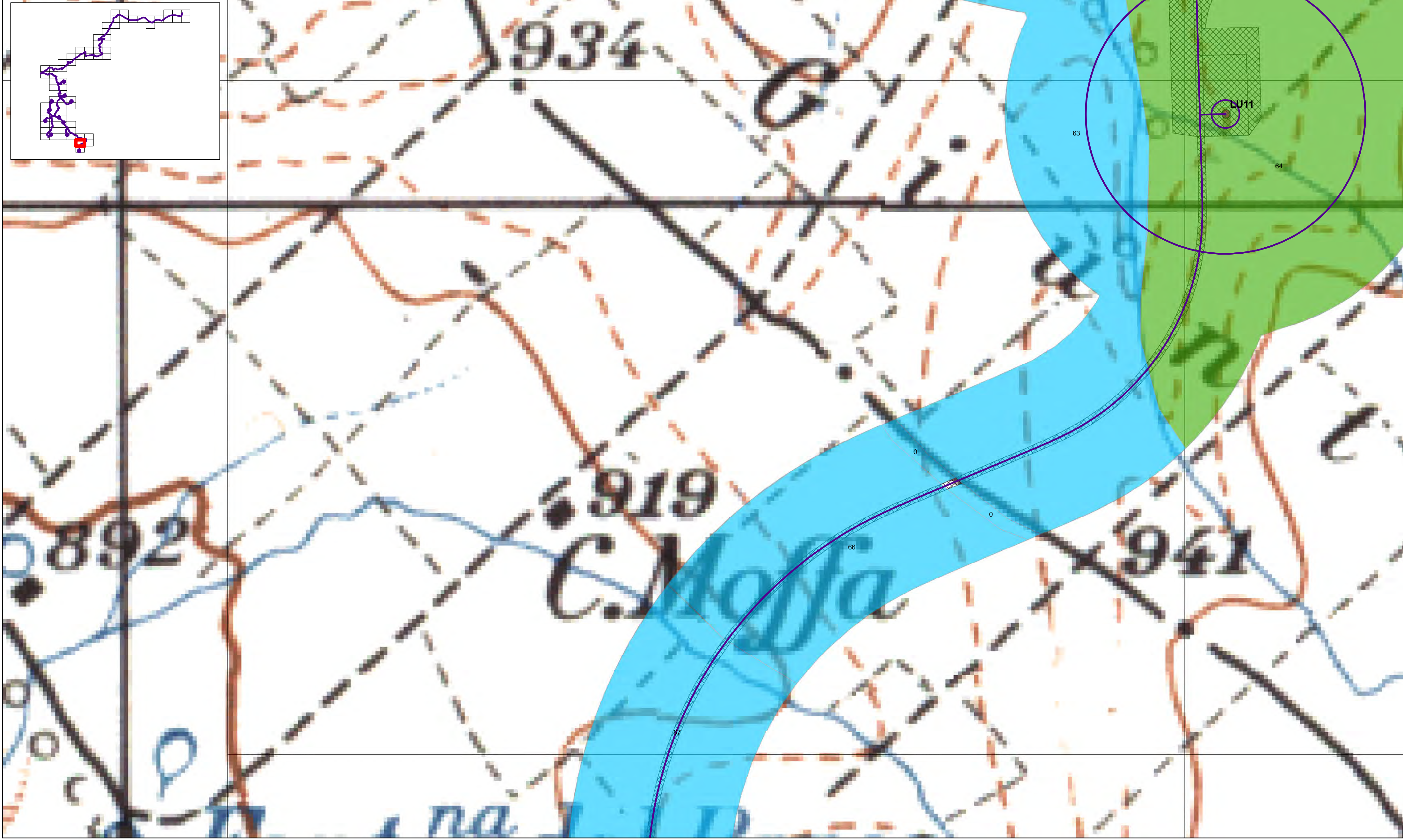
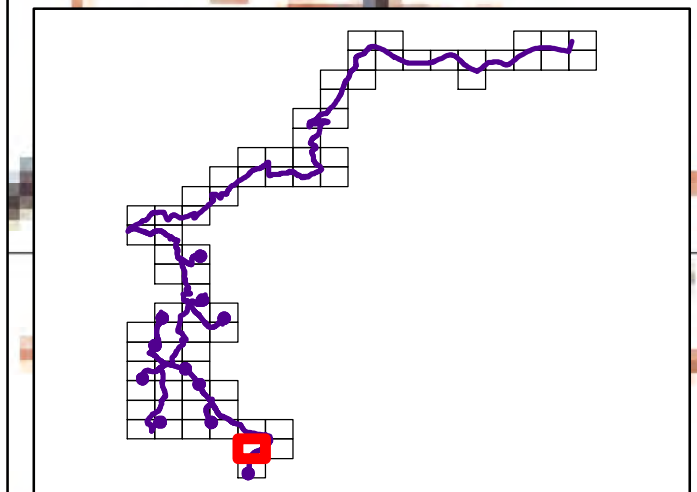


IMPIANTO EOLICO "LUCE"

CARTA DEL RISCHIO ARCHEOLOGICO

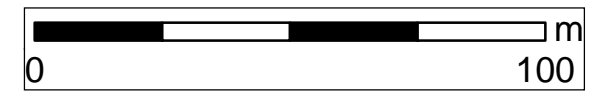

- CAVIDOTTO
- SITI ARCHEOLOGICI
- ▣ OPERE DI PROGETTO
- WTG
- POTENZIALE ARCHEOLOGICO**
- BASSO
- INDIZIATO
- NON DETERMINABILE



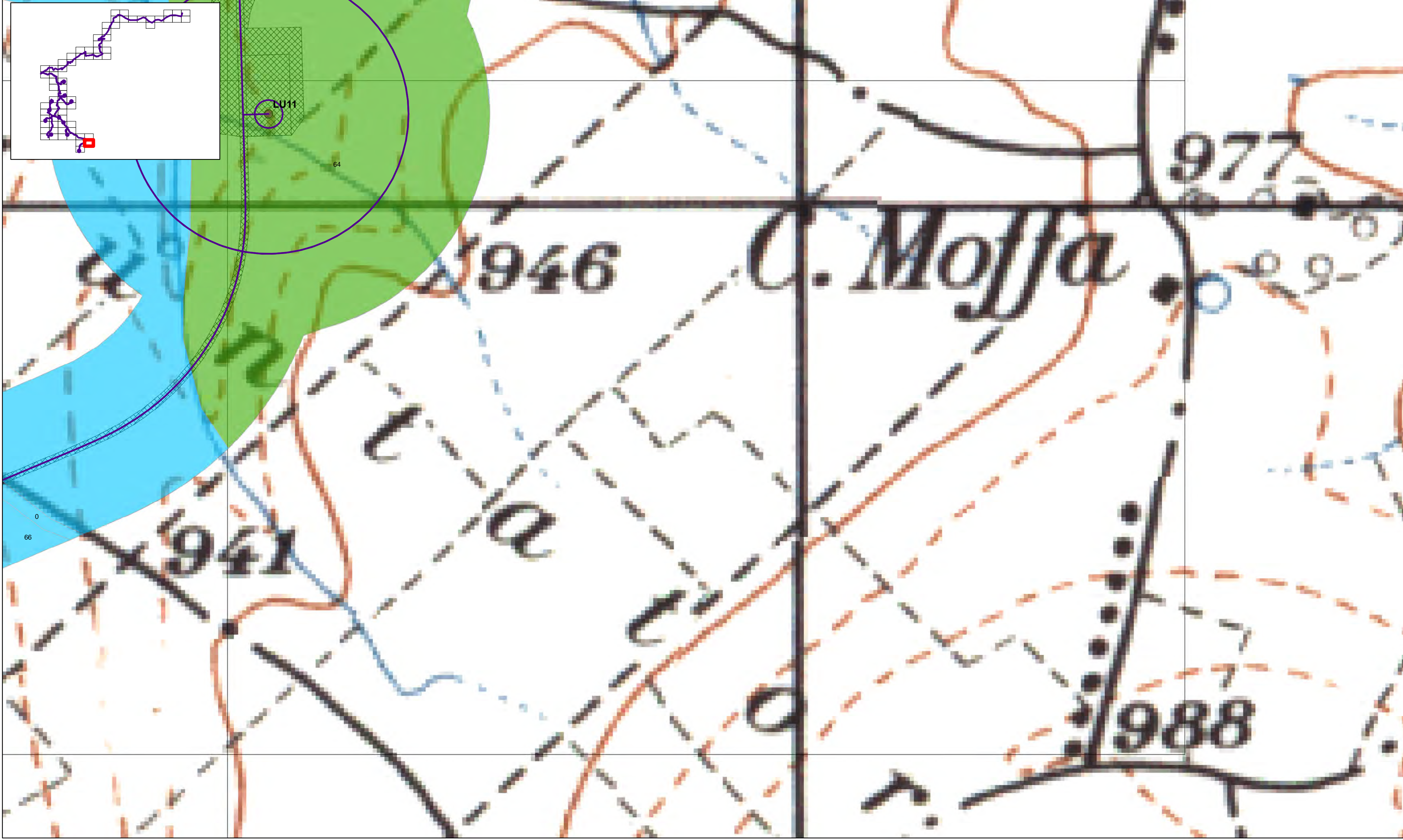


IMPIANTO EOLICO "LUCE"

CARTA DEL RISCHIO ARCHEOLOGICO



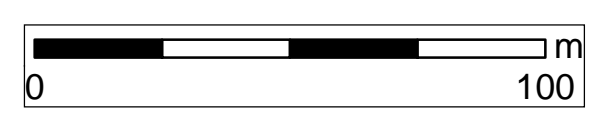

- CAVIDOTTO
- SITI ARCHEOLOGICI
- ▨ OPERE DI PROGETTO
- WTG
- POTENZIALE ARCHEOLOGICO**
- BASSO
- INDIZIATO
- NON DETERMINABILE

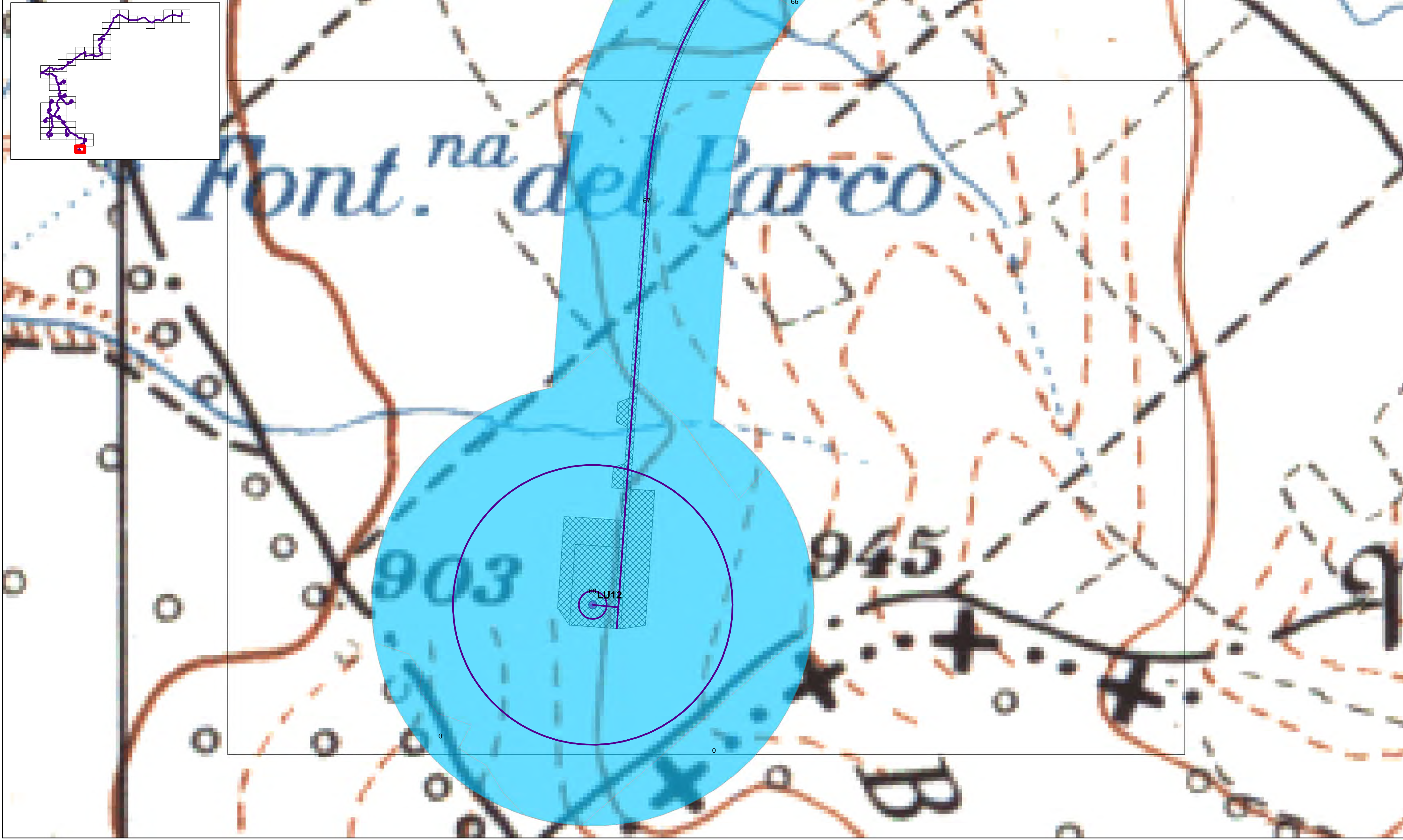


IMPIANTO EOLICO "LUCE"

CARTA DEL RISCHIO ARCHEOLOGICO

- CAVIDOTTO
- SITI ARCHEOLOGICI
- OPERE DI PROGETTO
- WTG
- POTENZIALE ARCHEOLOGICO**
- BASSO
- INDIZIATO
- NON DETERMINABILE





IMPIANTO EOLICO "LUCE"

CARTA DEL RISCHIO ARCHEOLOGICO

- CAVIDOTTO
 - SITI ARCHEOLOGICI
 - ▨ OPERE DI PROGETTO
 - WTG
- POTENZIALE ARCHEOLOGICO**
- BASSO
 - INDIZIATO
 - NON DETERMINABILE