

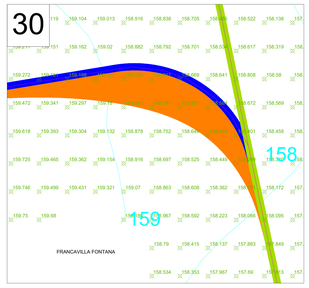



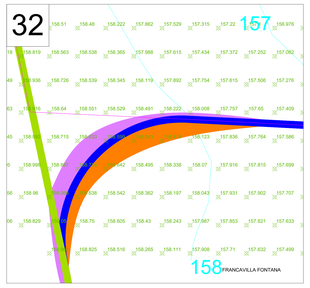



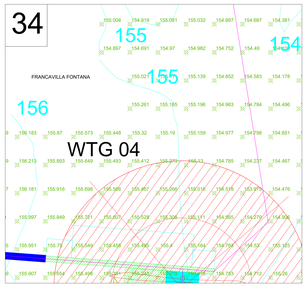

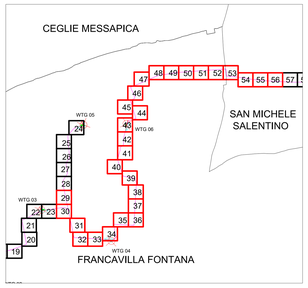



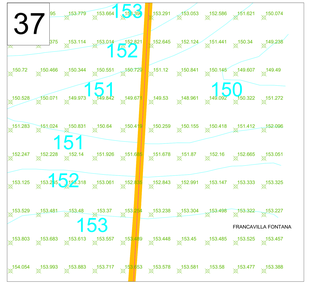

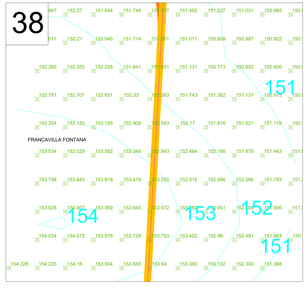



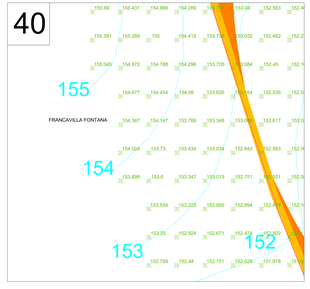



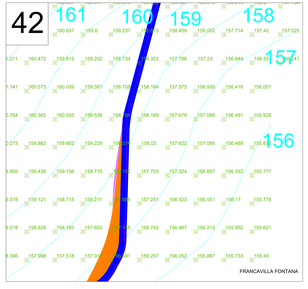

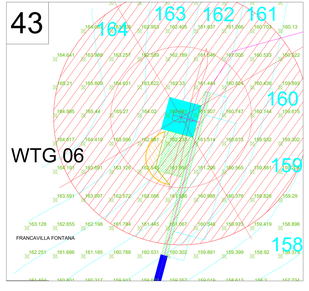



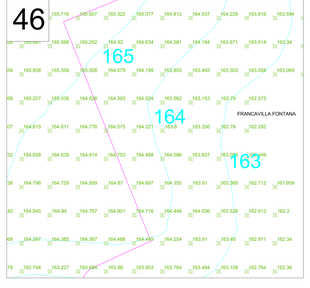







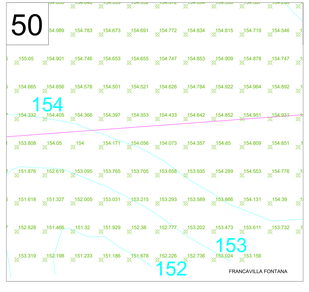







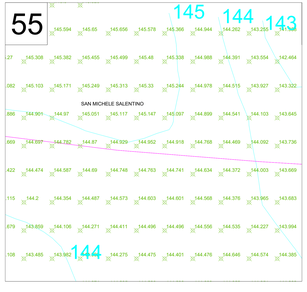

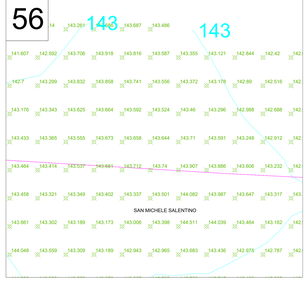

LEGENDA

- Punto quotati
- Aerogeneratori
- Area spazzata
- Cavidotto MT 30 KV
- Cavidotto AT 36 KV
- Curve di livello 1m
- Fondazione aerogeneratore
- Piazzola permanente
- Piazzola temporanea
- Area di manovra gru
- Viabilità esistente
- Viabilità esistente da adeguare
- Viabilità di nuova realizzazione
- Area di sorvolo
- Allargamento stradale in curva
- Stazione di utenza 36/30 kV
- Stazione RTN 380/150 kV Latiano
- Storage
- Limiti comunali
- Limiti provinciali

NORD

50m 100m 200m

Scala 1:1.000

REV.	DATA	DESCRIZIONE	REDATTO	VERIFICATO	APPROVATO
0	15-12-2023	PRIMA EMISSIONE	RILIEVO PLANOALTIMETRICO CAVIDOTTO	Marco Stefano Carlino	Ing. Leonardo Filotico

OGGETTO:
Progetto definitivo eolico con storage denominato "Capaso" della potenza complessiva di 66 MW con relative opere di connessione ricadenti nei Comuni di Francavilla Fontana, San Vito dei Normanni, San Michele Salentino e Latiano (BR).

TITOLO:
R3JEC844_RilievoPlanoaltimetrico_01_05
Rilievo planoaltimetrico cavidotto

COMMITTENTE:
BROWN ENERGY S.r.l.
Z.I. Lotto n.31
74026 San Marzano di S.G. (TA)

PRO.GETTO engineering s.r.l.
società d'ingegneria
direttore tecnico
Ph.D. Ing. LEONARDO FILOTICO
Sede Legale: Via dei Mille, 2 74024 Manduria(TA)
Sede Operativa: Via Appia km 648,200 72100 Brindisi (S.S. 7)
tel. 099 9793444 fax 099 9793444 cell. 347 7339111
e-mail: info@progetto.eng
web: www.progetto.eng
P.IVA: 02428090743

ORDINE DEGLI INGEGNERI della Provincia di TARANTO
Dott. Ing. FILOTTICO Leonardo N. 1812

RESPONSABILE	RESPONSABILE	RESPONSABILE

CARTA: 183075141 mm

SCALA: 1:1.000 **ELAB.** 05_DSE

NOME FILE: R3JEC844_RilievoPlanoaltimetrico_01_05

Il presente documento non può essere riprodotto o trasmesso a terzi senza il preventivo consenso scritto della società proprietaria.