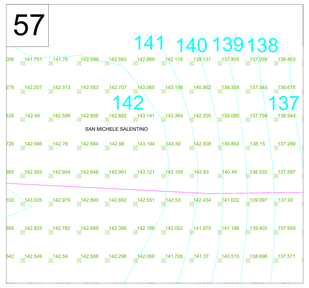

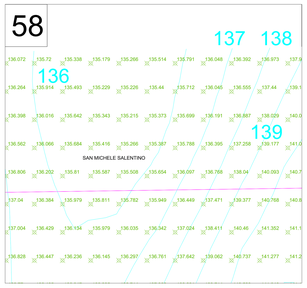

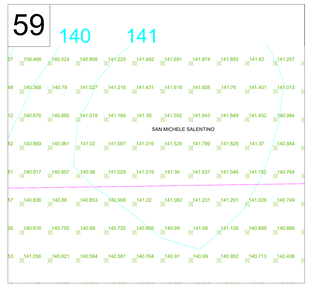

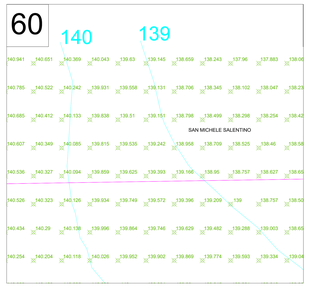

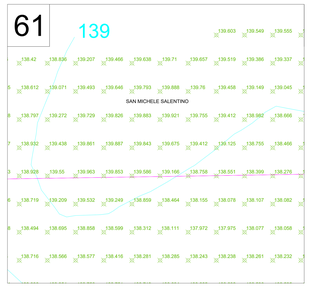



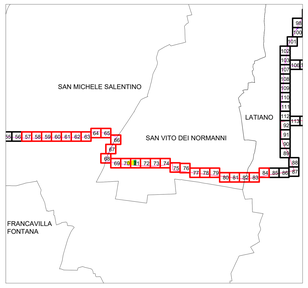

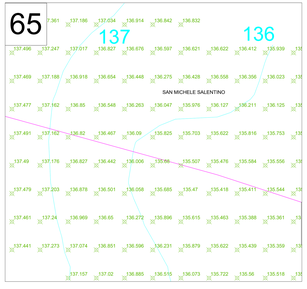

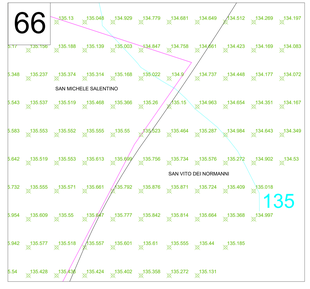



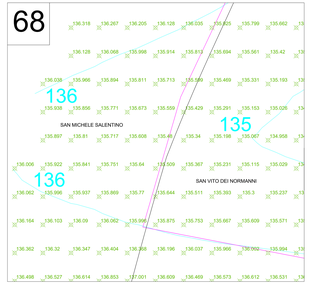

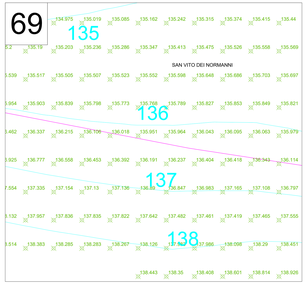

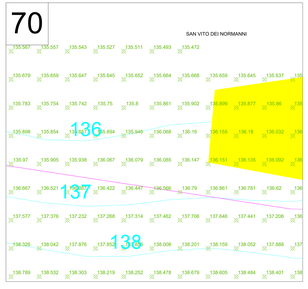

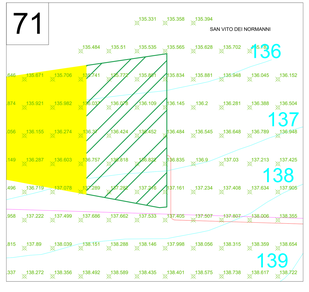

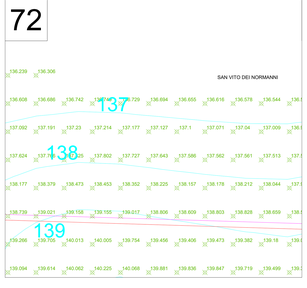

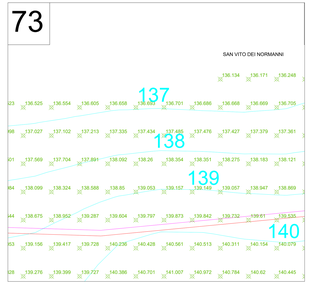

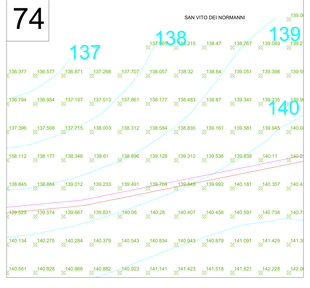

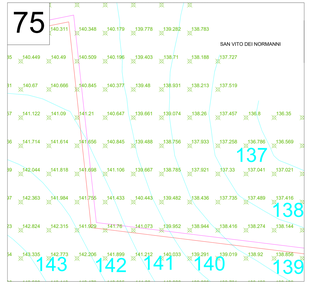

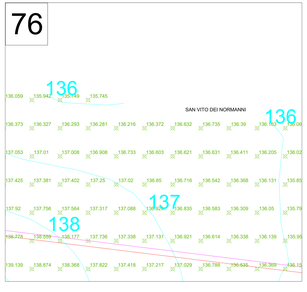



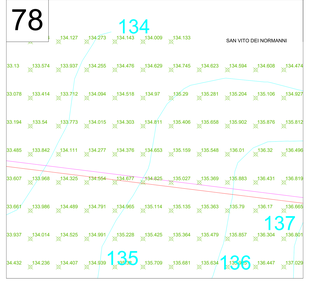

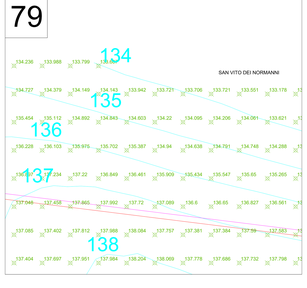

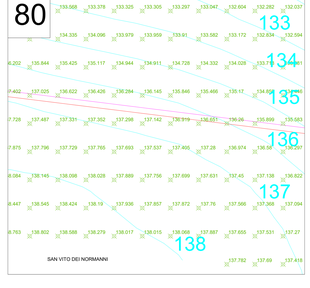

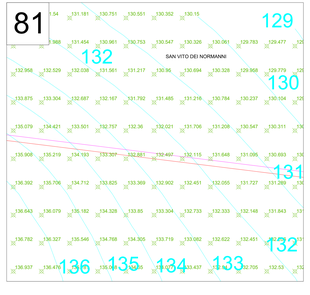



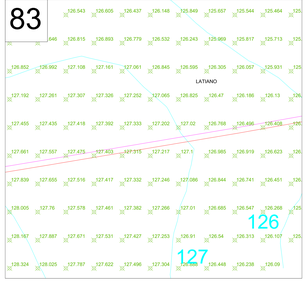

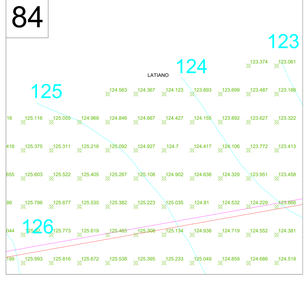

LEGENDA

- Punto quotati
- Aerogeneratori
- Area spazzata
- Cavidotto MT 30 KV
- Cavidotto AT 36 KV
- Curve di livello 1m
- Fondazione aerogeneratore
- Piazzola permanente
- Piazzola temporanea
- Area di manovra gru
- Viabilità esistente
- Viabilità esistente da adeguare
- Viabilità di nuova realizzazione
- Area di sorvolo
- Allargamento stradale in curva
- Stazione di utenza 36/30 kV
- Stazione RTN 380/150 kV Latiano
- Storage
- Limiti comunali
- Limiti provinciali

NORD

50m 100m 200m

Scala 1:1.000

0	01-04-2022	RILIEVO PLANOALTIMETRICO CAVIDOTTO	Marco Stefano Carlino	Ing. Vincenzo Pietro	Ing. Leonardo Filotico	
REV.	DATA	DESCRIZIONE	DISEGNATO	CONTROLLATO	APPROVATO	

OGGETTO:
Progetto definitivo di edicola con storage denominato "Capece" della potenza complessiva di 66 MW con sistema di accumulo da 300 MWh da realizzare nei Comuni di Francavilla Fontana, San Vito dei Normanni, San Michele Salentino e Latiano (BR).

TITOLO:
R3JEC6A4_Rilievo-Planoaltimetrico_01_06
Rilievo planoaltimetrico cavidotto

COMMITTENTE:
BROWN ENERGY S.r.l.
Z.I. Lotto n.31
74026 San Marzano di S.G. (TA)

direttore tecnico
Ph.D. Ing. LEONARDO FILOTICO

FILOTICO engineering s.r.l.
società di ingegneria
Sede Legale: Via dei Mille, 2 74024 Manduria(TA)
Sede Operativa: Via Cadorna, 14 70124 Bari (BA) C.S. 20.000 i.v. Tel. 099 9790270 - fax 099 9790272
E-mail: info@filotico.it
web site: www.pegasus-ge.it P.IVA 03928050733

ORDINE DEGLI INGEGNERI della Provincia di TARANTO
Dott. Ing. FILOTICO Leonardo
N. 1812

TOTAL PAGES: 84	
PAGE NUMBER: 57	
SCALE: 1:1.000	ELAB. 2L.DIF
FOLDER: R3JEC6A4_Rilievo-Planoaltimetrico_01_06	
FILE NAME: R3JEC6A4_Rilievo-Planoaltimetrico_01_06.dwg	

Il presente documento non può essere copiato, riprodotto o comunicato a terzi senza autorizzazione. Il presente documento non può essere utilizzato per scopi diversi da quelli per i quali è stato redatto.