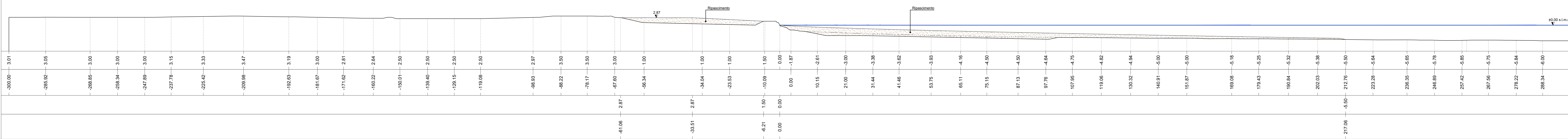


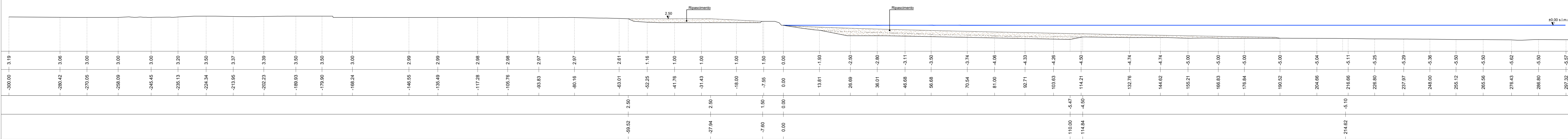
TRACCIATO - NUOVO
Sezione 30
Progressiva: 1+450.00
Scala: 1:500
Quota di Riferimento: -10.00



QUOTE TERRENO
-300.00 3.01
-285.82 3.05
-288.85 3.00
-258.34 3.00
-247.89 3.00
-237.78 3.15
-225.42 3.33
-209.88 3.47
-192.63 3.19
-151.07 3.00
-171.02 2.81
-160.22 2.64
-150.01 2.50
-139.40 2.50
-129.15 2.50
-110.08 2.50
-88.93 2.97
-88.22 3.50
-78.17 3.50
-67.60 3.00
-53.34 1.00
-34.04 1.00
-23.53 1.00
0.00
0.00
10.15 -2.61
21.00 -3.00
31.44 -3.38
41.46 -3.62
53.75 -3.93
68.11 -4.18
75.15 -4.50
87.15 -4.50
97.76 -4.64
107.85 -4.75
119.06 -4.82
130.32 -4.04
140.91 -5.00
151.87 -5.00
169.08 -5.18
179.43 -5.25
190.84 -5.32
202.03 -5.38
212.76 -5.50
223.28 -5.64
236.35 -5.65
246.89 -5.78
257.42 -5.85
267.56 -5.75
278.22 -5.84
288.34 -6.00
298.46 -6.00
300.00

QUOTE PROGETTO
-81.06 2.87
33.51 2.87
4.21 1.50
0.00 0.00
0.00 -1.87
10.15 -2.61
21.00 -3.00
31.44 -3.38
41.46 -3.62
53.75 -3.93
68.11 -4.18
75.15 -4.50
87.15 -4.50
97.76 -4.64
107.85 -4.75
119.06 -4.82
130.32 -4.04
140.91 -5.00
151.87 -5.00
169.08 -5.18
179.43 -5.25
190.84 -5.32
202.03 -5.38
212.76 -5.50
223.28 -5.64
236.35 -5.65
246.89 -5.78
257.42 -5.85
267.56 -5.75
278.22 -5.84
288.34 -6.00
298.46 -6.00
300.00

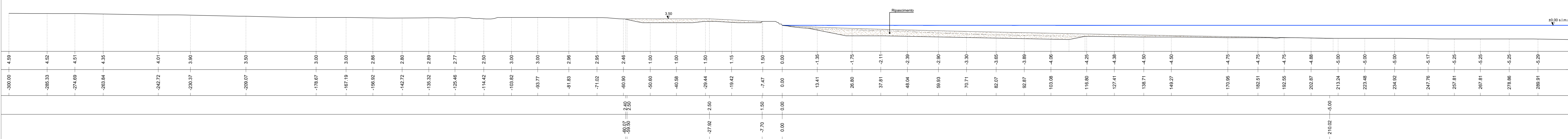
TRACCIATO - NUOVO
Sezione 31
Progressiva: 1+500.00
Scala: 1:500
Quota di Riferimento: -10.00



QUOTE TERRENO
-300.00 3.19
-280.42 3.06
-270.05 3.00
-258.09 3.00
-245.45 3.00
-235.13 3.20
-224.34 3.50
-213.95 3.37
-202.23 3.39
-189.93 3.50
-179.90 3.50
-168.24 3.00
-146.55 2.89
-135.49 2.89
-117.28 2.88
-105.76 2.88
-93.83 2.97
-80.16 2.97
-63.01 2.61
-52.25 1.16
-41.76 1.00
-31.43 1.00
-18.00 1.00
-7.60 1.50
0.00 0.00
0.00 0.00
13.81 -1.93
26.69 -2.90
36.01 -2.80
46.89 -3.11
56.68 -3.50
70.54 -3.74
81.00 -4.06
92.71 -4.33
103.63 -4.26
114.21 -4.50
132.76 -4.74
144.62 -4.74
155.21 -5.00
166.83 -5.00
178.84 -5.00
190.52 -5.00
204.66 -5.04
216.66 -5.11
226.80 -5.25
237.97 -5.29
248.00 -5.36
255.12 -5.50
265.56 -5.50
276.43 -5.62
286.80 -5.50
297.33 -5.57
300.00 -5.59

QUOTE PROGETTO
-59.62 2.50
-27.94 2.50
-7.60 1.50
0.00 0.00
0.00 -1.10
13.81 -1.93
26.69 -2.90
36.01 -2.80
46.89 -3.11
56.68 -3.50
70.54 -3.74
81.00 -4.06
92.71 -4.33
103.63 -4.26
114.21 -4.50
132.76 -4.74
144.62 -4.74
155.21 -5.00
166.83 -5.00
178.84 -5.00
190.52 -5.00
204.66 -5.04
216.66 -5.11
226.80 -5.25
237.97 -5.29
248.00 -5.36
255.12 -5.50
265.56 -5.50
276.43 -5.62
286.80 -5.50
297.33 -5.57
300.00 -5.59

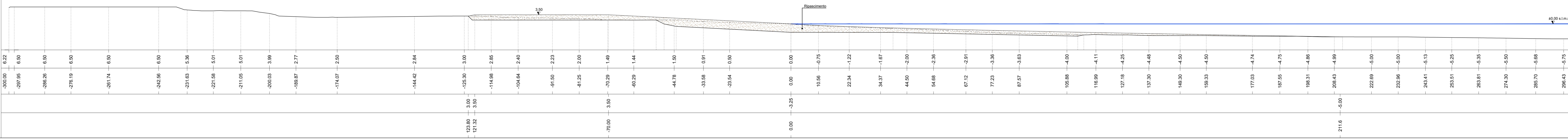
TRACCIATO - NUOVO
Sezione 32
Progressiva: 1+550.00
Scala: 1:500
Quota di Riferimento: -10.00



QUOTE TERRENO
-300.00 4.59
-286.33 4.52
-274.69 4.51
-263.84 4.35
-242.72 4.01
-230.37 3.90
-209.07 3.50
-179.67 3.00
-167.19 3.00
-158.92 2.88
-142.72 2.80
-136.32 2.88
-125.46 2.77
-114.42 2.50
-103.82 3.00
-93.77 3.00
-81.63 2.96
-71.02 2.95
-60.90 2.48
-50.60 1.00
-40.58 1.00
-29.44 1.50
-19.42 1.15
0.00 0.00
0.00 0.00
13.41 -1.35
26.80 -1.75
37.61 -2.11
48.04 -2.39
59.93 -2.90
70.71 -3.30
82.07 -3.65
92.87 -3.88
103.08 -4.06
116.80 -4.25
127.41 -4.38
138.71 -4.50
149.27 -4.50
170.96 -4.75
182.51 -4.75
192.55 -4.75
202.87 -4.88
213.24 -5.00
223.48 -5.00
234.92 -5.00
247.76 -5.17
257.81 -5.25
267.81 -5.25
278.86 -5.25
288.91 -5.29
298.90 -5.50
300.00 -5.50

QUOTE PROGETTO
-210.02 -5.00
-114.84 -4.50
-5.47
0.00 0.00
0.00 -1.10
13.41 -1.35
26.80 -1.75
37.61 -2.11
48.04 -2.39
59.93 -2.90
70.71 -3.30
82.07 -3.65
92.87 -3.88
103.08 -4.06
116.80 -4.25
127.41 -4.38
138.71 -4.50
149.27 -4.50
170.96 -4.75
182.51 -4.75
192.55 -4.75
202.87 -4.88
213.24 -5.00
223.48 -5.00
234.92 -5.00
247.76 -5.17
257.81 -5.25
267.81 -5.25
278.86 -5.25
288.91 -5.29
298.90 -5.50
300.00 -5.50

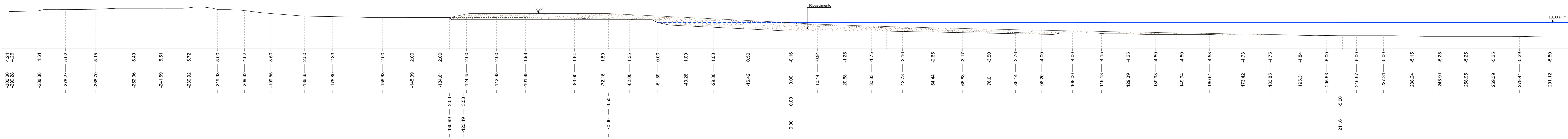
TRACCIATO - NUOVO
Sezione 34
Progressiva: 1+650.00
Scala: 1:500
Quota di Riferimento: -10.00



QUOTE TERRENO
-300.00 6.22
-297.95 6.50
-288.26 6.50
-276.19 6.50
-261.74 6.50
-242.56 6.50
-231.63 6.36
-221.58 6.01
-211.05 6.01
-200.03 6.98
-189.87 2.77
-174.07 2.50
-144.42 2.84
-123.80 3.00
-121.32 3.50
-114.98 2.85
-104.64 2.40
-91.50 2.23
-81.25 2.00
-70.29 1.48
-60.29 1.44
-44.78 1.50
-33.68 0.91
-23.54 0.50
0.00 0.00
0.00 -3.25
10.56 -0.75
22.34 -1.22
34.37 -1.67
44.50 -2.00
54.68 -2.36
67.12 -2.91
77.23 -3.36
87.57 -3.83
105.88 -4.00
116.99 -4.11
127.18 -4.25
137.30 -4.48
149.30 -4.50
159.33 -4.50
177.03 -4.74
187.55 -4.75
198.31 -4.86
208.43 -4.99
211.6 -5.00
222.69 -5.00
232.86 -5.00
243.41 -5.13
253.51 -5.25
263.81 -5.35
274.30 -5.50
285.70 -5.68
296.43 -5.75
300.00 -5.75

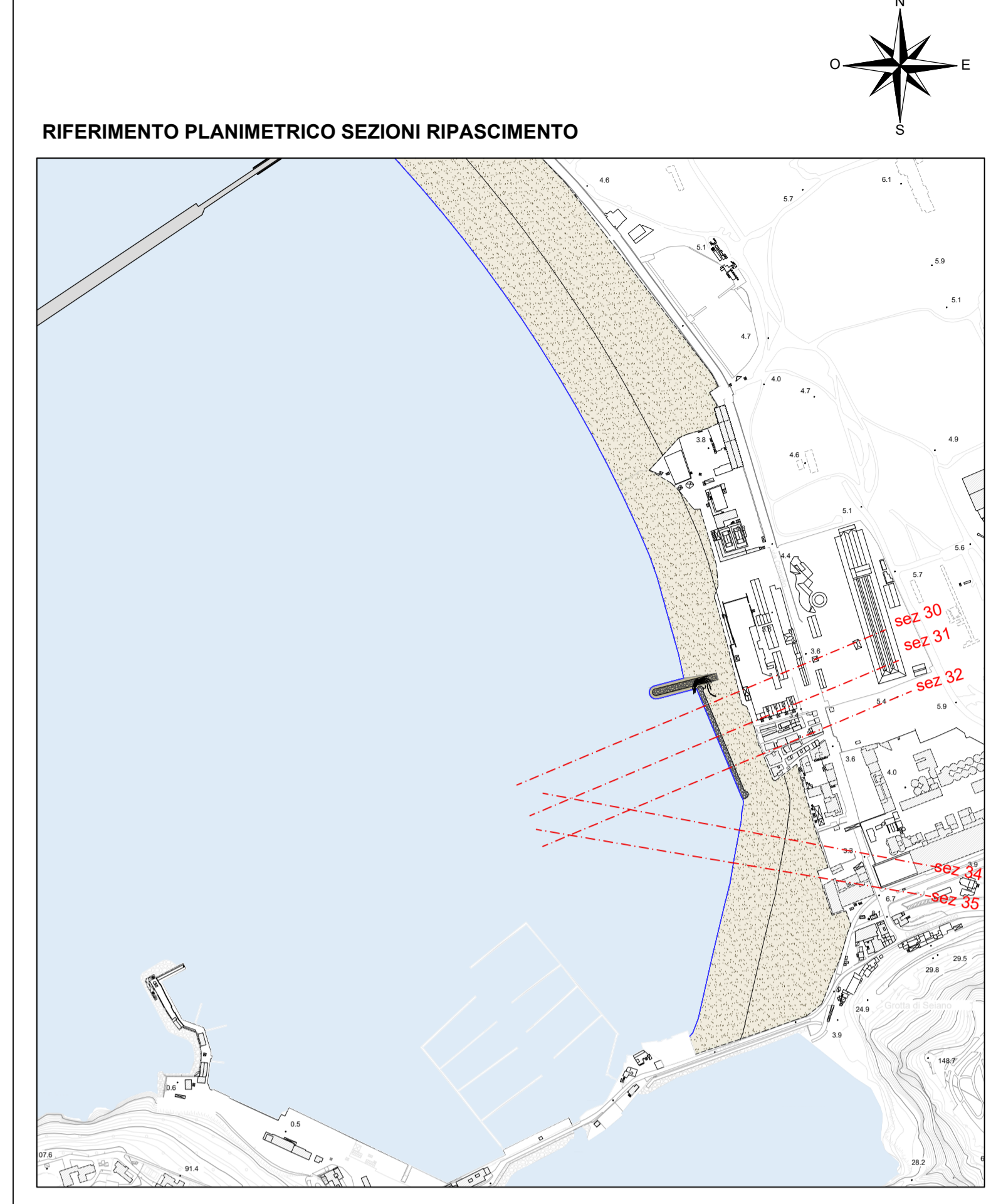
QUOTE PROGETTO
-70.00 3.50
-123.80 3.00
-121.32 3.50
-114.98 2.85
-104.64 2.40
-91.50 2.23
-81.25 2.00
-70.29 1.48
-60.29 1.44
-44.78 1.50
-33.68 0.91
-23.54 0.50
0.00 0.00
0.00 -3.25
10.56 -0.75
22.34 -1.22
34.37 -1.67
44.50 -2.00
54.68 -2.36
67.12 -2.91
77.23 -3.36
87.57 -3.83
105.88 -4.00
116.99 -4.11
127.18 -4.25
137.30 -4.48
149.30 -4.50
159.33 -4.50
177.03 -4.74
187.55 -4.75
198.31 -4.86
208.43 -4.99
211.6 -5.00
222.69 -5.00
232.86 -5.00
243.41 -5.13
253.51 -5.25
263.81 -5.35
274.30 -5.50
285.70 -5.68
296.43 -5.75
300.00 -5.75

TRACCIATO - NUOVO
Sezione 35
Progressiva: 1+700.00
Scala: 1:500
Quota di Riferimento: -10.00



QUOTE TERRENO
-300.00 4.24
-289.26 4.25
-288.38 4.81
-278.27 5.02
-268.70 5.15
-252.08 5.49
-241.69 5.51
-230.92 5.72
-219.93 5.00
-208.62 4.62
-198.55 3.50
-186.65 2.50
-175.60 2.33
-156.63 2.00
-146.39 2.00
-134.61 2.00
-124.45 2.00
-112.98 2.00
-101.88 1.98
-83.00 1.64
-72.16 1.50
-62.00 1.35
-51.59 0.00
-40.28 1.00
-29.60 1.00
-18.42 0.50
0.00 0.00
0.00 -0.16
10.14 -0.91
20.68 -1.25
30.83 -1.75
42.78 -2.16
54.44 -2.65
65.88 -3.17
76.01 -3.50
86.14 -3.76
96.20 -4.00
105.00 -4.00
119.13 -4.15
129.39 -4.25
139.93 -4.50
149.94 -4.50
160.61 -4.53
173.42 -4.73
183.85 -4.75
195.31 -4.84
205.53 -5.00
216.97 -5.00
227.31 -5.00
238.24 -5.15
248.91 -5.25
259.95 -5.25
269.39 -5.25
279.44 -5.29
291.12 -5.50
300.00 -5.50

QUOTE PROGETTO
-130.99 -2.00
-123.49 -3.50
-70.00 3.50
0.00 0.00
0.00 -0.16
10.14 -0.91
20.68 -1.25
30.83 -1.75
42.78 -2.16
54.44 -2.65
65.88 -3.17
76.01 -3.50
86.14 -3.76
96.20 -4.00
105.00 -4.00
119.13 -4.15
129.39 -4.25
139.93 -4.50
149.94 -4.50
160.61 -4.53
173.42 -4.73
183.85 -4.75
195.31 -4.84
205.53 -5.00
216.97 -5.00
227.31 -5.00
238.24 -5.15
248.91 -5.25
259.95 -5.25
269.39 -5.25
279.44 -5.29
291.12 -5.50
300.00 -5.50



AREA DI RILEVANTE INTERESSE NAZIONALE
DI BAGNOLI - COROGLIO (NA)
P.I.A. 15.10.2015

Interventi per la bonifica ambientale e rigenerazione urbana dell'area di Bagnoli - Coroglio.
APPALTO MISTO DI SERVIZI DI INGEGNERIA E ARCHITETTURA PER LA PROGETTAZIONE DEFINITIVA E COORDINAMENTO DELLA SICUREZZA IN FASE DI PROGETTAZIONE PER APPALTO INTEGRATO...



STAZIONE APPALTANTE: INVITALIA
RESPONSABILE UNICO DEL PROCEDIMENTO: Ing. Lorenzo MORRA
PROGETTO DEFINITIVO
SEZIONI DI PROGETTO ARENILE SUD: SEZZ. RP. 30 - RP. 35