

ANNESSO TECNICO 6.

Elaborati di calcolo Scenari incidentali ragionevolmente credibili

Ipotesi N. 7

TRR S.r.l.

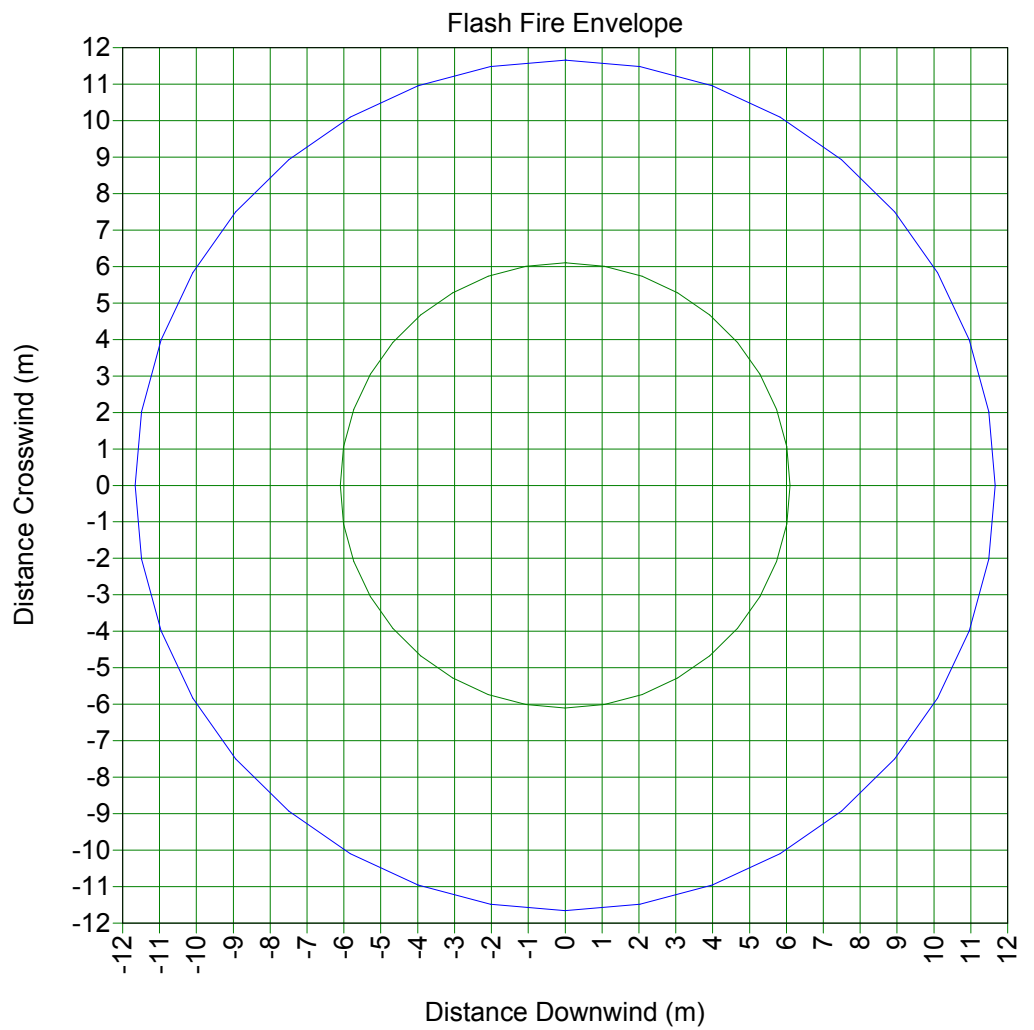
Il Direttore Generale

Ing. *Alfredo Romano*



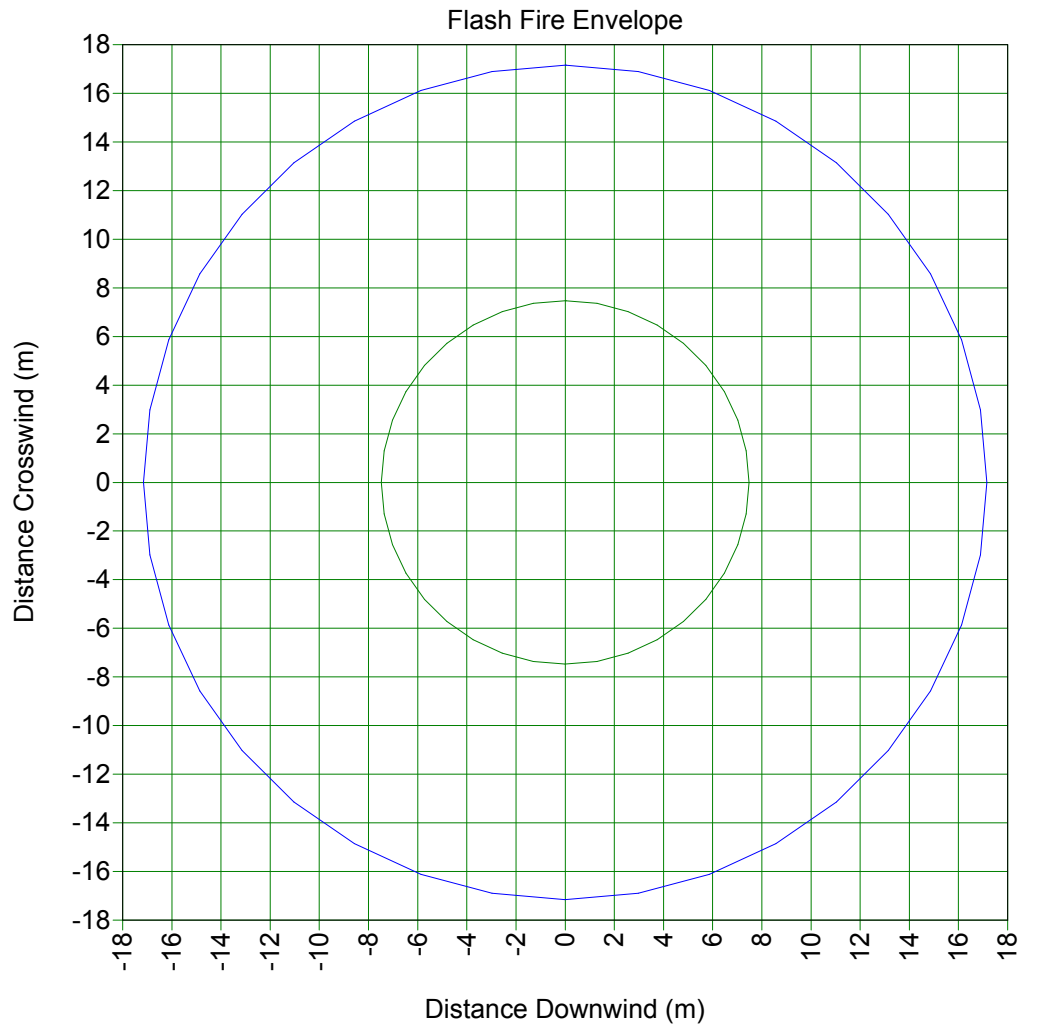
Study Folder: 70977-Fase
1-lp7
Audit No: 65504
Model: 10mm
Weather: Category 5/D
Material: METHANE
Concentration

— 2.2e+004 ppm
— 4.4e+004 ppm



Study Folder: 70977-Fase
1-lp7
Audit No: 65504
Model: 10mm
Weather: Category 2/F
Material: METHANE
Concentration

— 2.2e+004 ppm
— 4.4e+004 ppm



JET FIRE REPORT

Study Folder: 70977-Fase 1-Ip7

Unique Audit Number: 65.504



Phast 6.6

70977-Fase 1-Ip7

Colonna Disidratazione

10mm

Base Case

Data



Weather: Global Weathers\Category 2/F

Speed: 2,00 m/s

Stability: F

\70977-Fase 1-Ip7\Colonna Disidratazione\10mm

Flame Data

User-Defined Quantities

	API	
Model Correlation Type	METHANE	
Material		
Ambient Temperature	25,00	degC
Ambient Relative Humidity	0,75	fraction
Ambient Wind Speed	2,00	m/s
Maximum Exposure Duration	20,00	s
Elevation	1,00	m
Expanded Temperature	-67,16	degC
Release Rate	0,89	kg/s

	Input	Output
Flame Emissive Power		110,38 kW/m2
Fraction of Emissivity		0,15 fraction
Expanded Radius		0,02 m
Jet Velocity	500,00	500,00 m/s
Flame Length		14,83 m
Maximum Flame Radius		0,92 m

Flame Co-ordinates

X	Z	R	Phi
m	m	m	deg
0,00	1,00	0,02	90,00
1,65	1,00	0,35	90,00
3,29	1,00	0,59	90,00
4,94	1,00	0,75	90,00
6,59	1,00	0,86	90,00
8,24	1,00	0,92	90,00
9,88	1,00	0,91	90,00
11,53	1,00	0,84	90,00
13,18	1,00	0,66	90,00
14,83	1,00	0,00	90,00



Radiation Intensity Ellipse

User-Defined Quantities

Observer Inclination	Variable	deg
Observer Orientation	Variable	deg
Exposure Duration	20,00	s
Effect Height	0,00	m

Calculated Quantities

Incident Radiation Level:	3,00	kW/m2
Lethality Level	0,00	%
View Factor	0,03	
Dose Level	865.118,83	(W/m2)^Probit N.s

Downwind semi-axis (A)	9,26	m
Crosswind semi-axis (B)	12,75	m
Offset Ratio (D)	0,85	
Effect Distance	17,10	m
Area	370,82	m2

Incident Radiation Level:	5,00	kW/m2
Lethality Level	0,00	%
View Factor	0,05	
Dose Level	1.709.490,54	(W/m2)^Probit N.s

Downwind semi-axis (A)	8,46	m
Crosswind semi-axis (B)	9,58	m
Offset Ratio (D)	0,92	
Effect Distance	16,20	m
Area	254,52	m2

Incident Radiation Level:	7,00	kW/m2
Lethality Level	0,02	%
View Factor	0,06	
Dose Level	2.677.313,40	(W/m2)^Probit N.s

Downwind semi-axis (A)	7,96	m
Crosswind semi-axis (B)	7,83	m
Offset Ratio (D)	0,97	
Effect Distance	15,72	m
Area	195,88	m2

JET FIRE REPORT

Study Folder: 70977-Fase 1-1p7

Unique Audit Number: 65.504



Phast 6.6

Incident Radiation Level:	12,50	kW/m2
Lethality Level	6,53	%
View Factor	0,11	
Dose Level	5.800.161,90	(W/m2)^Probit N.s
Downwind semi-axis (A)	7,41	m
Crosswind semi-axis (B)	5,34	m
Offset Ratio (D)	1,03	
Effect Distance	15,05	m
Area	124,30	m2

JET FIRE REPORT

Study Folder: 70977-Fase 1-1p7

Unique Audit Number: 65.504



Phast 6.6

Radiation Distance

User-Defined Quantities

Maximum Distance	500,00	m
Angle from Wind Direction	0,00	deg
Height above Origin	0,00	m
Observer Inclination	Variable	deg
Observer Orientation	Variable	deg

Calculated Quantities

X Coordinates m	Y Coordinates m	Z Coordinates m	Incident Radiation kW/m2	Lethality Level %	View Factor
0,00			9,27		
10,20			98,15		
20,41			0,96		
30,61			0,18		
40,82			0,07		
51,02			0,04		
61,22			0,03		
71,43			0,02		
81,63			0,01		
91,84			0,01		
102,04			0,01		
112,24			0,01		
122,45			0,00		
132,65			0,00		
142,86			0,00		
153,06			0,00		
163,27			0,00		
173,47			0,00		
183,67			0,00		
193,88			0,00		
204,08			0,00		
214,29			0,00		
224,49			0,00		
234,69			0,00		
244,90			0,00		
255,10			0,00		
265,31			0,00		
275,51			0,00		
285,71			0,00		
295,92			0,00		
306,12			0,00		
316,33			0,00		
326,53			0,00		
336,73			0,00		
346,94			0,00		
357,14			0,00		
367,35			0,00		

JET FIRE REPORT


Unique Audit Number: 65.504



Study Folder: 70977-Fase 1-Ip7

Phast 6.6

X Coordinates m	Y Coordinates m	Z Coordinates m	Incident Radiation kW/m2	Lethality Level %	View Factor
377,55			0,00		
387,76			0,00		
397,96			0,00		
408,16			0,00		
418,37			0,00		
428,57			0,00		
438,78			0,00		
448,98			0,00		
459,18			0,00		
469,39			0,00		
479,59			0,00		
489,80			0,00		
500,00			0,00		

 **Weather:** Global Weathers\Category 5/D
Speed: 5.00 **m/s** **Stability:** D

\70977-Fase 1-Ip7\Colonna Disidratazione\10mm

Flame Data

User-Defined Quantities

	API
Model Correlation Type	METHANE
Material	
Ambient Temperature	25,00 degC
Ambient Relative Humidity	0,75 fraction
Ambient Wind Speed	5,00 m/s
Maximum Exposure Duration	20,00 s
Elevation	1,00 m
Expanded Temperature	-67,16 degC
Release Rate	0,89 kg/s

	Input	Output
Flame Emissive Power		110,38 kW/m2
Fraction of Emissivity		0,15 fraction
Expanded Radius		0,02 m
Jet Velocity	500,00	500,00 m/s
Flame Length		14,83 m
Maximum Flame Radius		0,92 m

JET FIRE REPORT

Study Folder: 70977-Fase 1-Ip7

Unique Audit Number: 65.504



Phast 6.6

Flame Co-ordinates

X	Z	R	Phi
m	m	m	deg
0,00	1,00	0,02	90,00
1,65	1,00	0,35	90,00
3,29	1,00	0,59	90,00
4,94	1,00	0,75	90,00
6,59	1,00	0,86	90,00
8,24	1,00	0,92	90,00
9,88	1,00	0,91	90,00
11,53	1,00	0,84	90,00
13,18	1,00	0,66	90,00
14,83	1,00	0,00	90,00



Radiation Intensity Ellipse

User-Defined Quantities

Observer Inclination	Variable	deg
Observer Orientation	Variable	deg
Exposure Duration	20,00	s
Effect Height	0,00	m

Calculated Quantities

Incident Radiation Level:	3,00	kW/m2
Lethality Level	0,00	%
View Factor	0,03	
Dose Level	865.118,83	(W/m2)^Probit N.s

Downwind semi-axis (A)	9,26	m
Crosswind semi-axis (B)	12,75	m
Offset Ratio (D)	0,85	
Effect Distance	17,10	m
Area	370,82	m2

Incident Radiation Level:	5,00	kW/m2
Lethality Level	0,00	%
View Factor	0,05	
Dose Level	1.709.490,54	(W/m2)^Probit N.s

Downwind semi-axis (A)	8,46	m
Crosswind semi-axis (B)	9,58	m
Offset Ratio (D)	0,92	
Effect Distance	16,20	m
Area	254,52	m2

Incident Radiation Level:	7,00	kW/m2
Lethality Level	0,02	%
View Factor	0,06	
Dose Level	2.677.313,40	(W/m2)^Probit N.s

Downwind semi-axis (A)	7,96	m
Crosswind semi-axis (B)	7,83	m
Offset Ratio (D)	0,97	
Effect Distance	15,72	m
Area	195,88	m2

JET FIRE REPORT

Study Folder: 70977-Fase 1-1p7

Unique Audit Number: 65.504



Phast 6.6

Incident Radiation Level:	12,50	kW/m2
Lethality Level	6,53	%
View Factor	0,11	
Dose Level	5.800.161,90	(W/m2)^Probit N.s
Downwind semi-axis (A)	7,41	m
Crosswind semi-axis (B)	5,34	m
Offset Ratio (D)	1,03	
Effect Distance	15,05	m
Area	124,30	m2

JET FIRE REPORT

Study Folder: 70977-Fase 1-1p7

Unique Audit Number: 65.504



Phast 6.6

Radiation Distance

User-Defined Quantities

Maximum Distance	500,00	m
Angle from Wind Direction	0,00	deg
Height above Origin	0,00	m
Observer Inclination	Variable	deg
Observer Orientation	Variable	deg

Calculated Quantities

X Coordinates m	Y Coordinates m	Z Coordinates m	Incident Radiation kW/m2	Lethality Level %	View Factor
0,00			9,27		
10,20			98,15		
20,41			0,96		
30,61			0,18		
40,82			0,07		
51,02			0,04		
61,22			0,03		
71,43			0,02		
81,63			0,01		
91,84			0,01		
102,04			0,01		
112,24			0,01		
122,45			0,00		
132,65			0,00		
142,86			0,00		
153,06			0,00		
163,27			0,00		
173,47			0,00		
183,67			0,00		
193,88			0,00		
204,08			0,00		
214,29			0,00		
224,49			0,00		
234,69			0,00		
244,90			0,00		
255,10			0,00		
265,31			0,00		
275,51			0,00		
285,71			0,00		
295,92			0,00		
306,12			0,00		
316,33			0,00		
326,53			0,00		
336,73			0,00		
346,94			0,00		
357,14			0,00		
367,35			0,00		

JET FIRE REPORT

Study Folder: 70977-Fase 1-Ip7

Unique Audit Number: 65.504

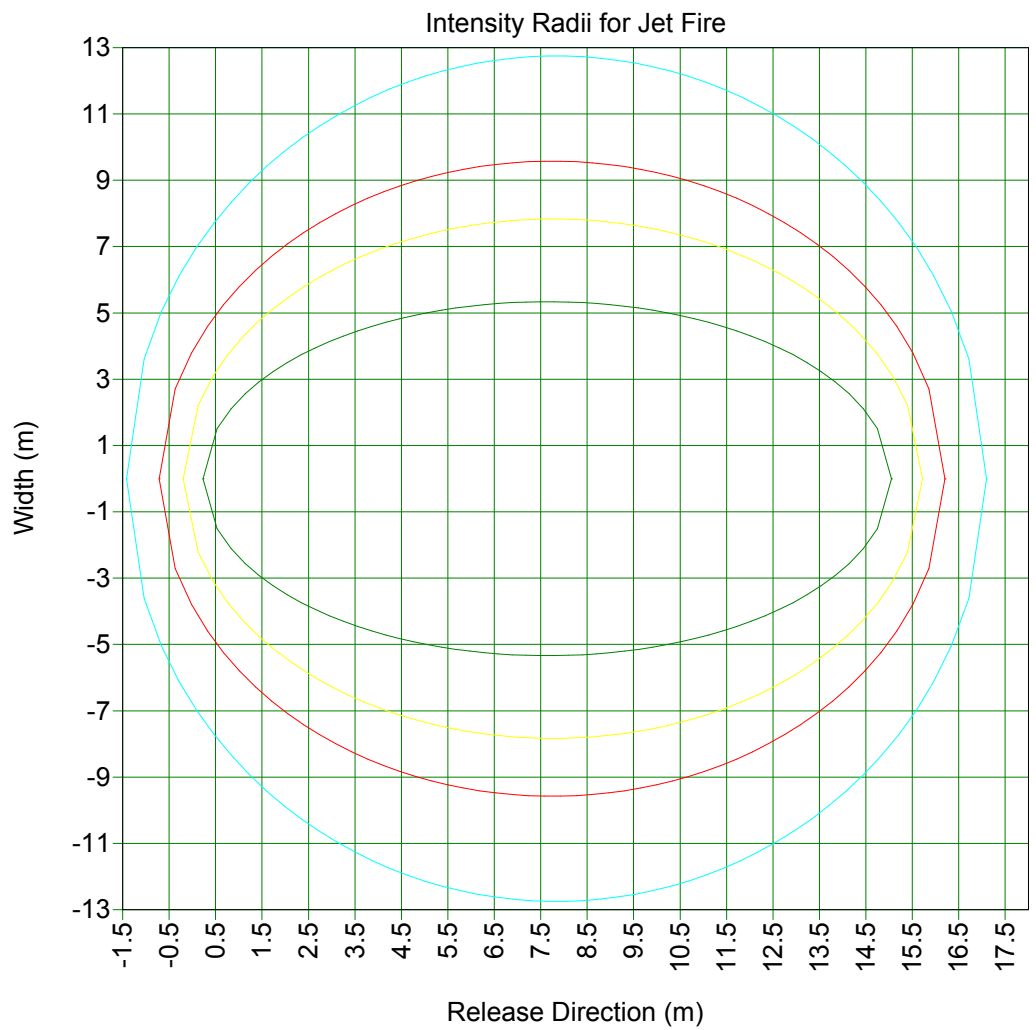


Phast 6.6

X Coordinates m	Y Coordinates m	Z Coordinates m	Incident Radiation kW/m2	Lethality Level %	View Factor
377,55			0,00		
387,76			0,00		
397,96			0,00		
408,16			0,00		
418,37			0,00		
428,57			0,00		
438,78			0,00		
448,98			0,00		
459,18			0,00		
469,39			0,00		
479,59			0,00		
489,80			0,00		
500,00			0,00		

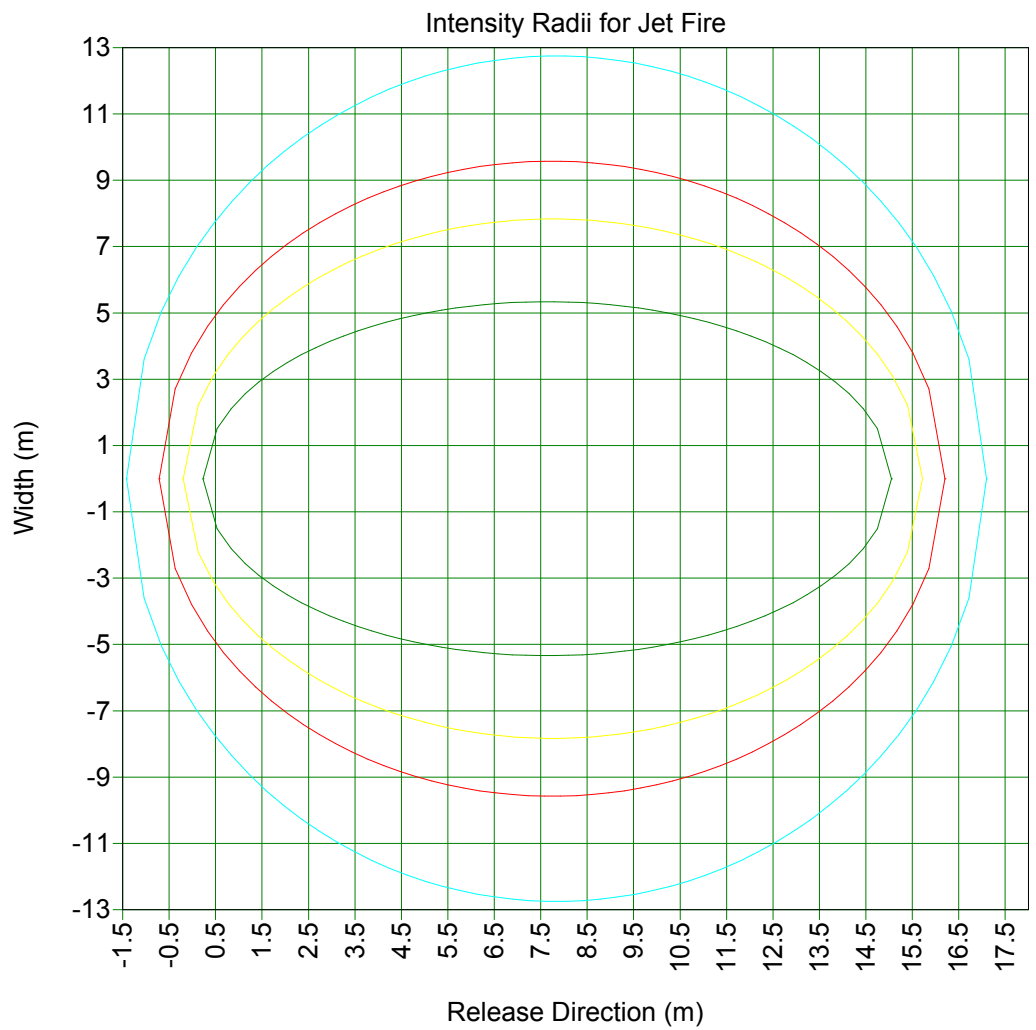
Study Folder: 70977-Fase
1-lp7
Audit No: 65504
Model: 10mm
Weather: Category 5/D
Material: METHANE

- Ellipse @12.5 kW/m²
- Ellipse @7 kW/m²
- Ellipse @5 kW/m²
- Ellipse @3 kW/m²



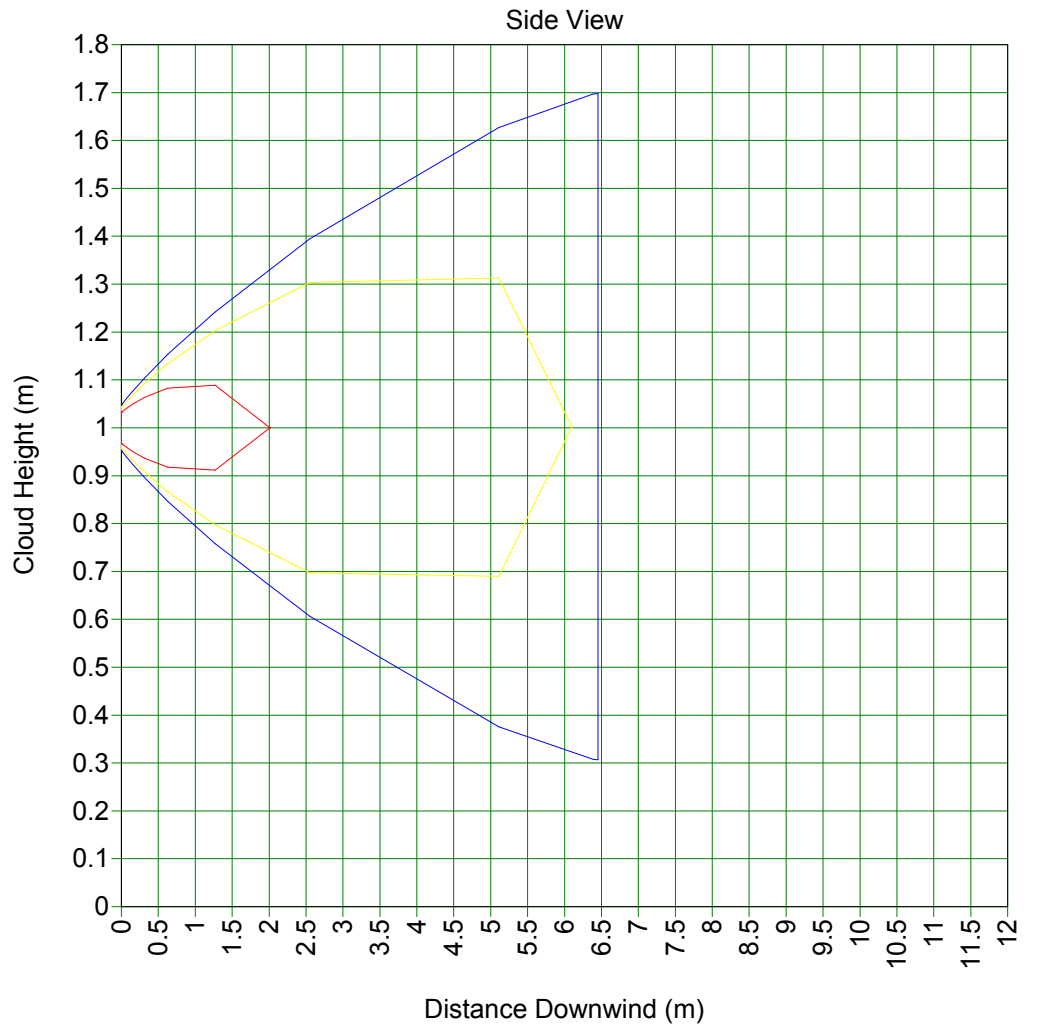
Study Folder: 70977-Fase
1-lp7
Audit No: 65504
Model: 10mm
Weather: Category 2/F
Material: METHANE

- Ellipse @12.5 kW/m²
- Ellipse @7 kW/m²
- Ellipse @5 kW/m²
- Ellipse @3 kW/m²



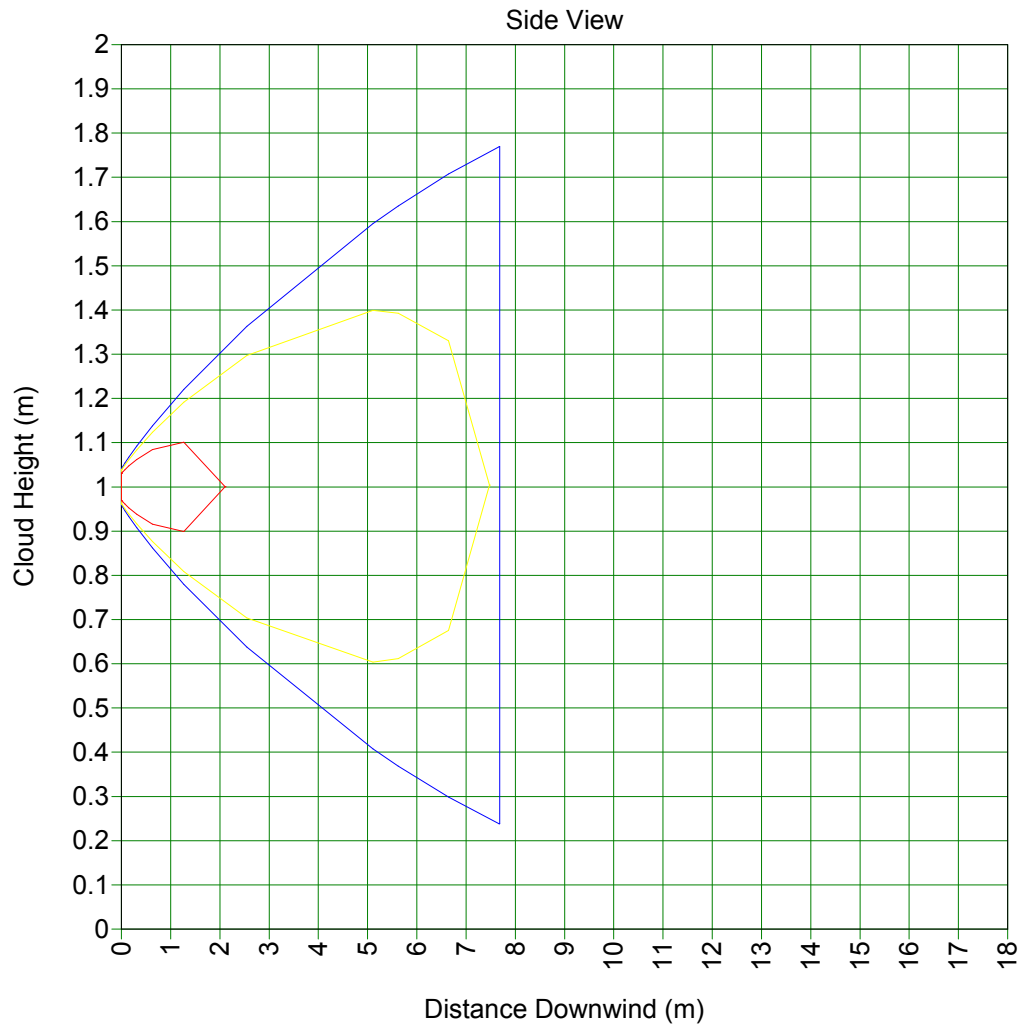
Study Folder: 70977-Fase
1-lp7
Audit No: 65504
Model: 10mm
Weather: Category 5/D
Material: METHANE
Averaging Time:
Flammable(18.75 s)
C/L Offset: 0 m
Concentration
Time: 0.207 s

— 2.2e+004 ppm
— 4.4e+004 ppm
— 1.65e+005 ppm



Study Folder: 70977-Fase
1-lp7
Audit No: 65504
Model: 10mm
Weather: Category 2/F
Material: METHANE
Averaging Time:
Flammable(18.75 s)
C/L Offset: 0 m
Concentration
Time: 0.2859 s

- 2.2e+004 ppm
- 4.4e+004 ppm
- 1.65e+005 ppm



SUMMARY REPORT

Unique Audit Number: 65.504



Study Folder: 70977-Fase 1-Ip7

Phast 6.6

70977-Fase 1-Ip7

Colonna Disidratazione

10mm

Base Case

CASE Name: Data

Path: \70977-Fase 1-Ip7\Colonna Disidratazione\10mm

User-Defined Data

Material

Material Identifier	METHANE
Type of Vessel	Pressurized Gas
Pressure Specification	Pressure specified
Storage Pressure - gauge	70 bar
Temperature	25 degC
Mass Inventory	1000 kg

Scenario

Scenario Type	Leak
Phase to be Released	Vapor
Hole Diameter	10 mm
Building Wake Effect	None

Location

[Elevation	1 m]
Concentration of Interest	2.2E4 ppm
Averaging time associated with Concentration	Flammable
Distances for Radiation Modeling and Dispersion Scope(1)	50 m
Distances for Radiation Modeling and Dispersion Scope(2)	250 m
Distances for Radiation Modeling and Dispersion Scope(3)	500 m
Use ERPG averaging time	ERPG not selected
Use IDLH averaging time	IDLH not selected
Use STEL averaging time	STEL not selected
Supply a user defined averaging time	Not supplied

Bund

Status of Bund	No bund present
[Type of Bund Surface	Concrete]
[Bund Height	0 m]
[Bund Failure Modeling	Bund cannot fail]

Indoor/Outdoor

Location of release	Open air release
Outdoor Release Direction	Horizontal

Flammable

Explosion Method	TNT
Jet Fire Method	API Model

Dispersion

Late Ignition Location	No ignition location
Mass Inventory of material to Disperse	1000 kg

SUMMARY REPORT

Unique Audit Number: 65.504



Study Folder: 70977-Fase 1-Ip7

Phast 6.6

Fireball Parameters

[Mass Modification Factor	3]
[Calculation method for fireball	DNV Recommended]
[TNO model flame temperature	1727 degC]

Toxic Parameters

[Indoor Calculations	Unselected]
[Wind Dependent Exchange Rate	Case Specified]
[Building Exchange Rate	4 /hr]
[Tail Time	1800 s]
[Set averaging time equal to exposure time	Use a fixed averaging time]
[Cut-off fraction of toxic load for exposure time calculation	0.05 fraction]
[Cut-off concentration for exposure time calculations	0 fraction]

Geometry

Shape	Point
Dimension	2D
System	Absolute
East(1)	0 m
North(1)	0 m

Path: \70977-Fase 1-Ip7\Colonna Disidratazione\10mm

Discharge Data

User-Defined Quantities

Material	METHANE
Temperature	25,00 degC
Pressure	71,01 bar
Inventory	1.000,00 kg
Scenario	Leak
Fixed Duration	n/a s

Calculated Quantities

Weather: Global Weathers\Category 2/F

Mass Flow of Air (Vent from Vapor Space Only) n/a

Average Values for Segment Number 1

Liquid Fraction	0,00 fraction
Final Temperature	-67,16 degC
Final Velocity	500,00 m/s
Droplet Diameter	0,00 um

Continuous Release Data:

Mass Flowrate	8.90760E-001 kg/s
Release Duration	1.122,64 s
Orifice Velocity	398,38 m/s
Exit Pressure	37,92 bar
Exit Temperature	-20,23 degC
Discharge Coefficient	0,87
Expanded Radius	0,02 m

SUMMARY REPORT

Study Folder: 70977-Fase 1-1p7

Unique Audit Number: 65.504

Phast 6.6



Weather: Global Weathers\Category 5/D

Mass Flow of Air (Vent from Vapor Space Only) n/a

Average Values for Segment Number 1

Liquid Fraction 0,00 fraction

Final Temperature -67,16 degC

Final Velocity 500,00 m/s

Droplet Diameter 0,00 um

Continuous Release Data:

Mass Flowrate 8.90760E-001 kg/s

Release Duration 1.122,64 s

Orifice Velocity 398,38 m/s

Exit Pressure 37,92 bar

Exit Temperature -20,23 degC

Discharge Coefficient 0,87

Expanded Radius 0,02 m

SUMMARY REPORT

Study Folder: 70977-Fase 1-IP7

Unique Audit Number: 65.504

Phast 6.6



Consequence Results

Distance to Concentration Results

Path: \70977-Fase 1-IP7\Colonna Disidratazione\10mm

The height for user defined concentrations is the user defined height 0 m
All toxic results are reported at the toxic effect height 0 m
All flammable results are reported at the cloud centreline height

Concentration(ppm) Averaging Time				Distance (m)	
				Category 2/F	Category 5/D
User Conc (22000)	18.75	s		No Hazard	No Hazard
UFL (165000)	18.75	s		2.10692	2.01008
LFL (44000)	18.75	s		7.4744	6.09941
LFL Frac (22000)	18.75	s		17.1581	11.6607

Concentration(ppm) Averaging Time				Heights (m) for above distances	
				Category 2/F	Category 5/D
User Conc (22000)	18.75	s		0	0
UFL (165000)	18.75	s		1.00016	1.00014
LFL (44000)	18.75	s		1.00375	1.00202
LFL Frac (22000)	18.75	s		1.0403	1.00898

SUMMARY REPORT

Study Folder: 70977-Fase 1-Ip7

Unique Audit Number: 65.504

Phast 6.6



Concentration At Distance Results

Path: \70977-Fase 1-Ip7\Colonna Disidratazione\10mm

The height for user defined concentrations is the user defined height 0 m

All toxic results are reported at the toxic effect height 0 m

All flammable results are reported at the cloud centreline height

Distance		Conc.(ppm) at Flammable Avg. Time of 18.75 s	
		Category 2/F	Category 5/D
50	m	11074.9	7276.81
250	m	1160.76	474.516
500	m	521.561	134.146

Distance		Heights (m) for above concentrations	
		Category 2/F	Category 5/D
50	m	2.2705	1.29526
250	m	13.1804	2.71675
500	m	21.1822	3.28071

Distance		Conc.(ppm) at Core Avg. Time of 18.75 s	
		Category 2/F	Category 5/D
50	m	11074.9	7276.81
250	m	1160.76	474.516
500	m	521.561	134.146

Distance		Heights (m) for above concentrations	
		Category 2/F	Category 5/D
50	m	2.2705	1.29526
250	m	13.1804	2.71675
500	m	21.1822	3.28071

Jet Fire Hazard

Path: \70977-Fase 1-Ip7\Colonna Disidratazione\10mm

Jet fire method used: API

	Category 2/F	Category 5/D
Jet Fire Status	Hazard	Hazard
Flame Direction	Horizontal	Horizontal

Radiation Effects: Jet Fire Ellipse

Path: \70977-Fase 1-Ip7\Colonna Disidratazione\10mm

This table gives the distances to the specified radiation levels for each jet fire listed in the above hazard table

			Distance (m)	
			Category 2/F	Category 5/D
Radiation Level	12.5	kW/m2	15.0501	15.0501
Radiation Level	7	kW/m2	15.72	15.72
Radiation Level	5	kW/m2	16.2034	16.2034
Radiation Level	3	kW/m2	17.1044	17.1044

SUMMARY REPORT

Unique Audit Number: 65.504



Study Folder: 70977-Fase 1-Ip7

Phast 6.6

Radiation Effects: Jet Fire Distance

Path: \70977-Fase 1-Ip7\Colonna Disidratazione\10mm

		Radiation Level (kW/m2)	
		Category 2/F	Category 5/D
Distance Of Interest 50	m	0.0423751	0.0423751
Distance Of Interest 250	m	0.000937147	0.000937147
Distance Of Interest 500	m	0.000199127	0.000199127

Flash Fire Envelope

Path: \70977-Fase 1-Ip7\Colonna Disidratazione\10mm

All flammable results are reported at the cloud centreline height

			Distance (m)	
			Category 2/F	Category 5/D
Furthest Extent	22000	ppm	17.1581	11.6607
Furthest Extent	44000	ppm	7.4744	6.09941

			Heights (m) for above distances	
			Category 2/F	Category 5/D
Furthest Extent	22000	ppm	1.0403	1.00898
Furthest Extent	44000	ppm	1.00375	1.00202

SUMMARY REPORT

Unique Audit Number: 65.504



Study Folder: 70977-Fase 1-Ip7

Phast 6.6

Explosion Effects: Late Ignition

Path: \70977-Fase 1-Ip7\Colonna Disidratazione\10mm

Explosion Model Used : TNT

Explosion Location Criterion: Cloud Front (LFL Fraction)

All distances are measured from the Source

All flammable results are reported at the cloud centreline height

			Maximum Distance (m) at Overpressure Level	
			Category 2/F	Category 5/D
Overpressure	0.02068	bar	24.8441	23.0178
Overpressure	0.1379	bar	13.8435	13.3706
Overpressure	0.2068	bar	12.974	12.6081

			Supplementary Data at 0.02068 bar	
			Category 2/F	Category 5/D
Supplied Flammable Mass		kg	0.0839323	0.0566083
Used Flammable Mass		kg	0.0839323	0.0566083
Overpressure Radius		m	14.8441	13.0178
Distance to:				
- Ignition Source		m	10	10
- Cloud Front/Centre		m	10	10
- Explosion Centre		m	10	10

			Supplementary Data at 0.1379 bar	
			Category 2/F	Category 5/D
Supplied Flammable Mass		kg	0.0839323	0.0566083
Used Flammable Mass		kg	0.0839323	0.0566083
Overpressure Radius		m	3.8435	3.37063
Distance to:				
- Ignition Source		m	10	10
- Cloud Front/Centre		m	10	10
- Explosion Centre		m	10	10

			Supplementary Data at 0.2068 bar	
			Category 2/F	Category 5/D
Supplied Flammable Mass		kg	0.0839323	0.0566083
Used Flammable Mass		kg	0.0839323	0.0566083
Overpressure Radius		m	2.97402	2.60812
Distance to:				
- Ignition Source		m	10	10
- Cloud Front/Centre		m	10	10
- Explosion Centre		m	10	10

			Overpressures (bar gauge) at Distances	
			Category 2/F	Category 5/D
Distance	50	m	0.00663259	0.00579795
Distance	250	m	0.00146229	0.00134569
Distance	500	m	0.001	0.001

			Supplementary Data at 50 m	
			Category 2/F	Category 5/D
Supplied Flammable Mass		kg	0.0839323	0.0566083

SUMMARY REPORT

Study Folder: 70977-Fase 1-Ip7

Unique Audit Number: 65.504

Phast 6.6



Used Flammable Mass	kg	0.0839323	0.0566083
		Supplementary Data at 250 m	
		Category 2/F	Category 5/D
Supplied Flammable Mass	kg	0.0839323	0.0566083
Used Flammable Mass	kg	0.0839323	0.0566083
		Supplementary Data at 500 m	
		Category 2/F	Category 5/D
Supplied Flammable Mass	kg	0.0839323	0.0566083
Used Flammable Mass	kg	0.0839323	0.0566083

Weather Conditions

Path: \70977-Fase 1-Ip7\Colonna Disidratazione\10mm

		Category 2/F	Category 5/D
Wind Speed	m/s	2	5
Pasquill Stability		F	D
Surface Roughness Length	mm	1000	1000
Surface Roughness Parameter		0.173718	0.173718
Atmospheric Temperature	degC	25	25
Surface Temperature	degC	25	25
Relative Humidity	fraction	0.75	0.75