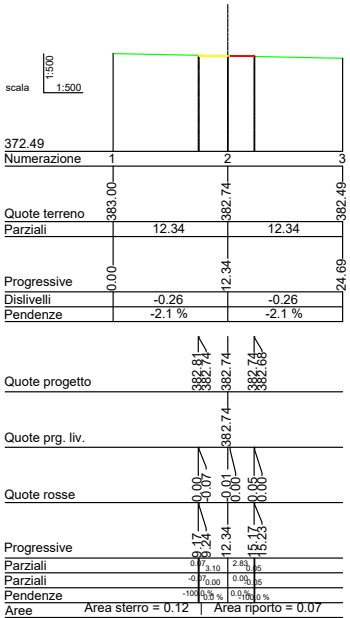
scala
1:500
1:500
372.49
Numerazione 1 2 3
Quote terreno 383.00 382.74 382.49
Parziali 12.34 12.34
Progressive 0.00 12.34 24.69
Dislivelli -0.26 -0.26
Pendenze -2.1 % -2.1 %
Quote progetto 382.81 382.74 382.74 382.74 382.68
Quote prg. liv. 382.74
Quote rosse 0.00 -0.07 -0.01 0.00 0.05 0.00
Progressive 9.17 9.24 12.34 15.17 15.23
Parziali
Parziali
Pendenze
Aree Area sterro = 0.12 | Area riporto = 0.07

Sez_38 Prog.=681.915


scala
1:500
1:500
372.54
Numerazione 1 2 3 4
Quote terreno 383.14 383.00 382.81 382.54
Parziali 3.59 8.73 12.36
Progressive 0.00 3.59 12.32 24.69
Dislivelli -0.14 -0.19 -0.27
Pendenze -3.8 % -2.2 % -2.2 %
Quote progetto 382.90 382.84 382.84 382.84 382.75
Quote prg. liv. 382.84
Quote rosse 0.00 -0.05 0.00 0.04 0.10 0.00
Progressive 8.20 8.25 12.32 15.08 15.18
Parziali
Parziali
Pendenze
Aree Area sterro = 0.07 | Area riporto = 0.22

Sez_39 Prog.=688.556

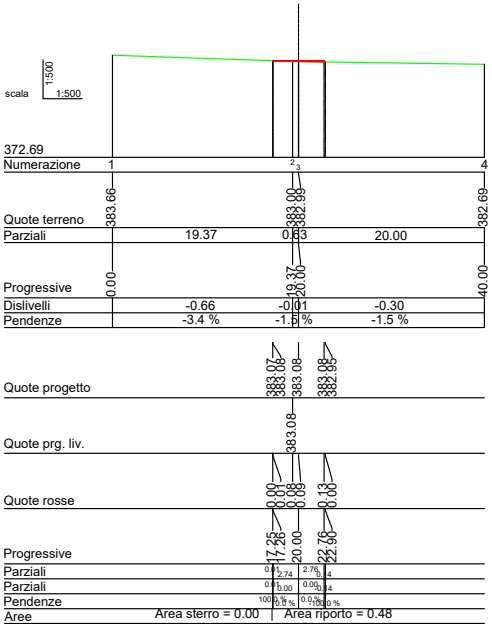
scala
1:500
1:500
372.69
Numerazione 1 2 3 4
Quote terreno 383.66 383.00 382.99 382.69
Parziali 19.37 0.63 20.00
Progressive 0.00 19.37 20.00 40.00
Dislivelli -0.66 -0.01 -0.30
Pendenze -3.4 % -1.5 % -1.5 %
Quote progetto 383.07 383.08 383.08 383.08 382.95
Quote prg. liv. 383.08
Quote rosse 0.00 0.01 0.08 0.13 0.00
Progressive 17.25 17.26 20.00 22.76 22.90
Parziali
Parziali
Pendenze
Aree Area sterro = 0.00 | Area riporto = 0.48

Sez_40 Prog.=703.384

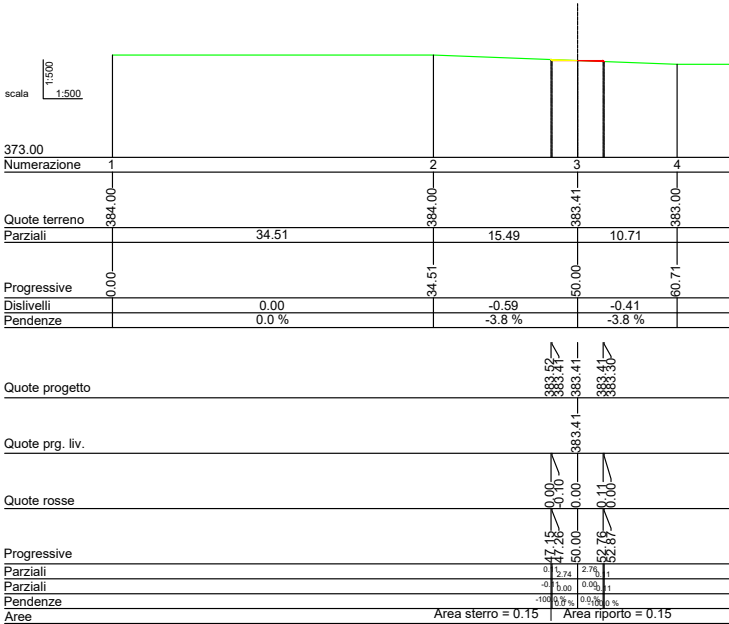
scala
1:500
1:500
373.00
Numerazione 1 2 3 4
Quote terreno 384.00 384.00 383.41 383.00
Parziali 34.51 15.49 10.71
Progressive 0.00 34.51 50.00 60.71
Dislivelli 0.00 -0.59 -0.41
Pendenze 0.0 % -3.8 % -3.8 %
Quote progetto 383.52 383.41 383.41 383.41 383.30
Quote prg. liv. 383.41
Quote rosse 0.00 -0.10 0.00 0.11 0.00
Progressive 47.15 47.26 50.00 52.76 52.87
Parziali
Parziali
Pendenze
Aree Area sterro = 0.15 | Area riporto = 0.15

Sez_41 Prog.=723.496

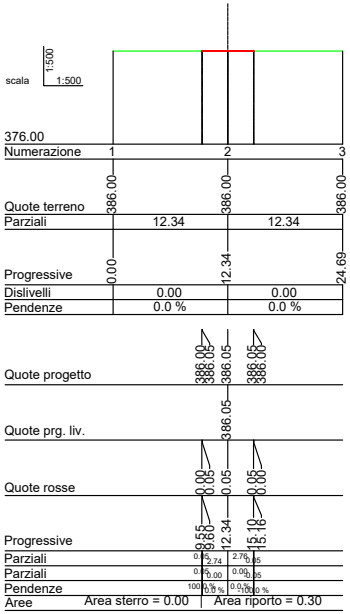
scala
1:500
1:500
376.00
Numerazione 1 2 3
Quote terreno 386.00 386.00 386.00
Parziali 12.34 12.34
Progressive 0.00 12.34 24.69
Dislivelli 0.00 0.00
Pendenze 0.0 % 0.0 %
Quote progetto 386.00 386.05 386.05 386.05 386.00
Quote prg. liv. 386.05
Quote rosse 0.00 0.05 0.05 0.05 0.00
Progressive 9.55 9.60 12.34 15.10 15.16
Parziali
Parziali
Pendenze
Aree Area sterro = 0.00 | Area riporto = 0.30

Sez_52 Prog.=929.209

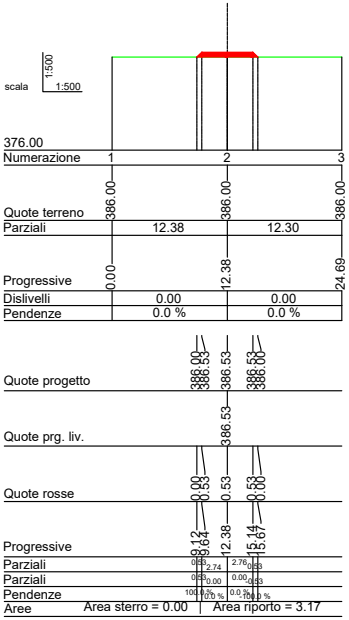
scala
1:500
1:500
376.00
Numerazione 1 2 3
Quote terreno 386.00 386.00 386.00
Parziali 12.38 12.30
Progressive 0.00 12.38 24.69
Dislivelli 0.00 0.00
Pendenze 0.0 % 0.0 %
Quote progetto 386.00 386.53 386.53 386.53 386.00
Quote prg. liv. 386.53
Quote rosse 0.00 0.53 0.53 0.53 0.00
Progressive 9.12 9.64 12.38 15.14 15.67
Parziali
Parziali
Pendenze
Aree Area sterro = 0.00 | Area riporto = 3.17

Sez_53 Prog.=949.234

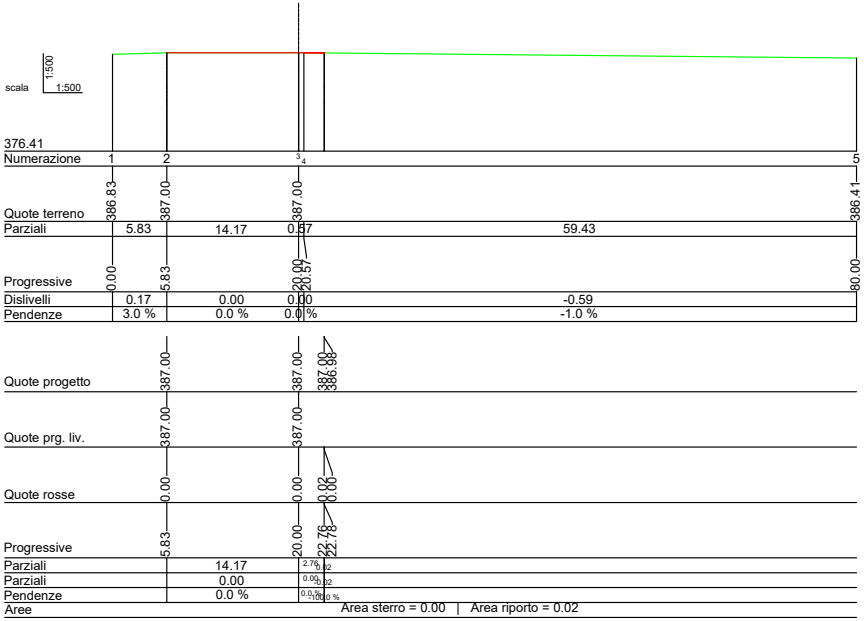
scala
1:500
1:500
376.41
Numerazione 1 2 3 4 5
Quote terreno 386.83 387.00 387.00 386.41
Parziali 5.83 14.17 0.57 59.43
Progressive 0.00 5.83 20.00 20.57 80.00
Dislivelli 0.17 0.00 0.00 -0.59
Pendenze 3.0 % 0.0 % 0.0 % -1.0 %
Quote progetto 387.00 387.00 387.00 386.98
Quote prg. liv. 387.00 387.00
Quote rosse 0.00 0.00 0.02 0.00
Progressive 5.83 20.00 22.76 22.78
Parziali 14.17
Parziali 0.00
Pendenze 0.0 %
Aree Area sterro = 0.00 | Area riporto = 0.02

Sez_54 Prog.=969.261


scala
1:500
1:500
376.60
Numerazione 1 2
Quote terreno 386.91 387.00
Parziali 16.78
Progressive 0.00 16.78
Dislivelli 0.09
Pendenze 0.6 %
Quote progetto
Quote prg. liv.
Quote rosse
Progressive
Parziali
Parziali
Pendenze
Aree

Sez_55


5
383.00
39.29
100.00
0.00
0.0 %

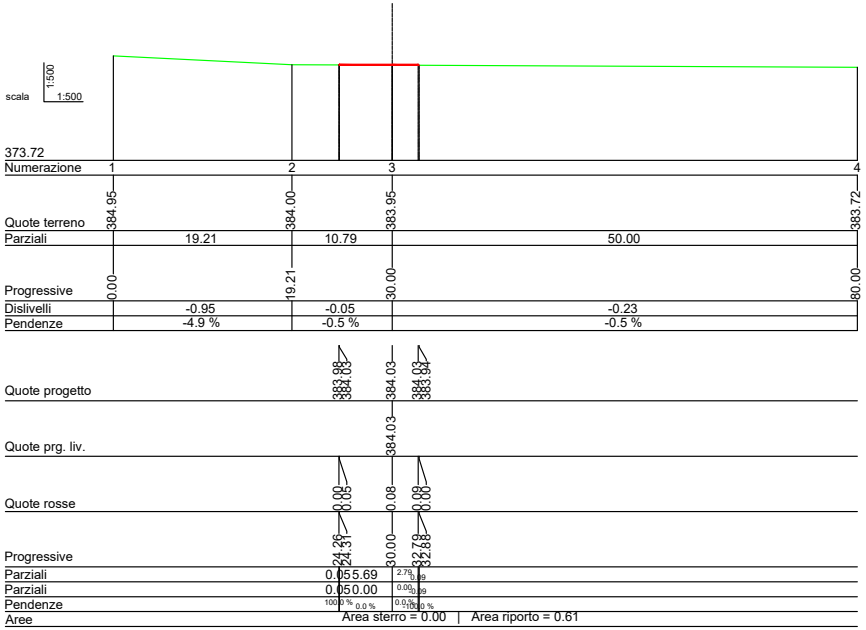
scala 1:500
373.72
Numerazione 1 2 3 4
Quote terreno 384.95 384.00 383.95 383.72
Parziali 19.21 10.79 50.00
Progressive 0.00 19.21 30.00 80.00
Dislivelli -0.95 -0.05 -0.23
Pendenze -4.9 % -0.5 % -0.5 %
Quote progetto 383.98 384.03 384.03 384.03 383.94
Quote prg. liv. 384.03
Quote rosse 0.00 0.05 0.08 0.09 0.00
Progressive 24.26 24.31 30.00 32.79 32.88
Parziali
Parziali
Pendenze
Aree
Area sterro = 0.00 | Area riporto = 0.61

Sez_42 Prog.=742.304

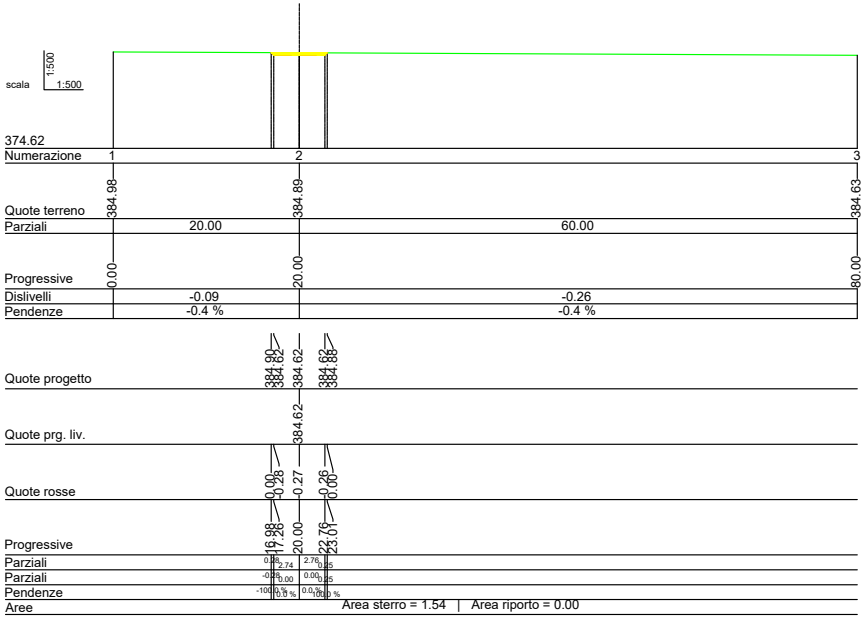
scala 1:500
374.62
Numerazione 1 2 3
Quote terreno 384.98 384.89 384.63
Parziali 20.00 60.00
Progressive 0.00 20.00 80.00
Dislivelli -0.09 -0.26
Pendenze -0.4 % -0.4 %
Quote progetto 384.90 384.62 384.62 384.62 384.88
Quote prg. liv. 384.62
Quote rosse 0.00 -0.28 -0.27 -0.26 0.00
Progressive 16.98 17.26 20.00 22.76 23.01
Parziali
Parziali
Pendenze
Aree
Area sterro = 1.54 | Area riporto = 0.00

Sez_43 Prog.=760.240

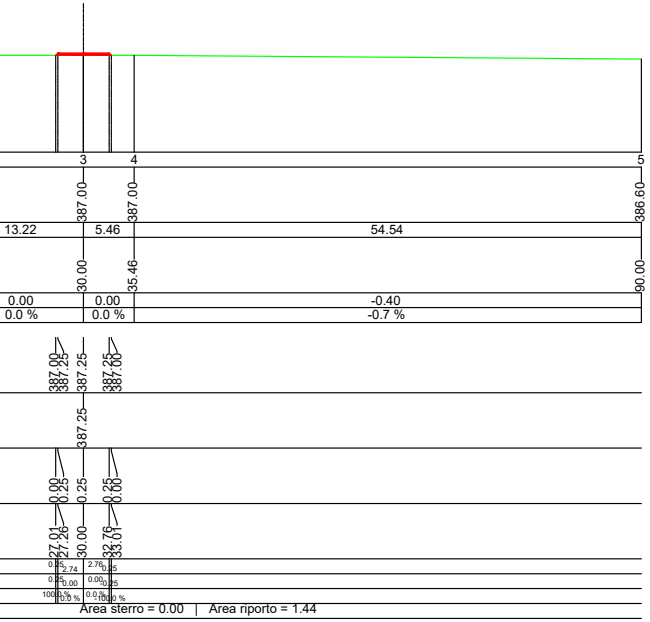
3 4 5
387.00 387.00 386.60
13.22 5.46 54.54
30.00 35.46 90.00
0.00 0.00 -0.40
0.0 % 0.0 % -0.7 %
387.00 387.25 387.25 387.25 387.00
387.25
0.00 0.25 0.25 0.25 0.00
27.01 27.26 30.00 32.76 33.01
Area sterro = 0.00 | Area riporto = 1.44

Prog.=989.287

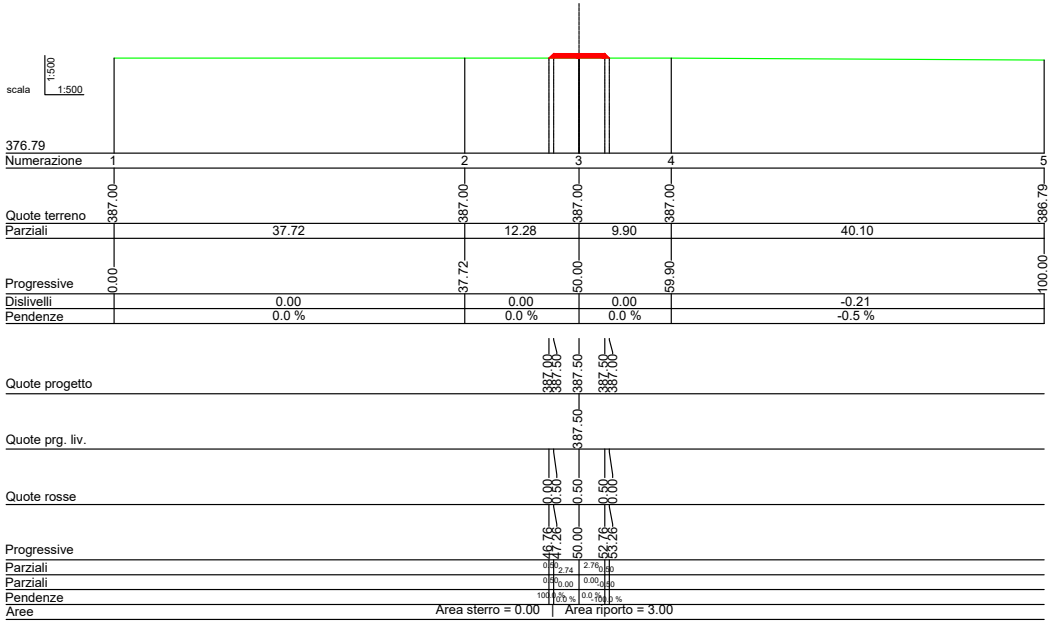
scala 1:500
376.79
Numerazione 1 2 3 4 5
Quote terreno 387.00 387.00 387.00 387.00 386.79
Parziali 37.72 12.28 9.90 40.10
Progressive 0.00 37.72 50.00 59.90 100.00
Dislivelli 0.00 0.00 0.00 -0.21
Pendenze 0.0 % 0.0 % 0.0 % -0.5 %
Quote progetto 387.00 387.50 387.50 387.50 387.00
Quote prg. liv. 387.50
Quote rosse 0.00 0.50 0.50 0.50 0.00
Progressive 46.76 47.26 50.00 52.76 53.26
Parziali
Parziali
Pendenze
Aree
Area sterro = 0.00 | Area riporto = 3.00

Sez_56 Prog.=1009.313

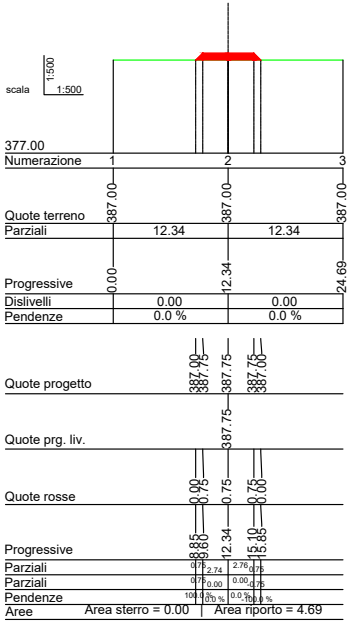
scala 1:500
377.00
Numerazione 1 2 3
Quote terreno 387.00 387.00 387.00
Parziali 12.34 12.34
Progressive 0.00 12.34 24.69
Dislivelli 0.00 0.00
Pendenze 0.0 % 0.0 %
Quote progetto 387.00 387.75 387.75 387.75 387.00
Quote prg. liv. 387.75
Quote rosse 0.00 0.75 0.75 0.75 0.00
Progressive 8.85 9.60 12.34 15.10 15.85
Parziali
Parziali
Pendenze
Aree
Area sterro = 0.00 | Area riporto = 4.69

Sez_57 Prog.=1029.337


scala
1:500
1:500
374.65

Numerazione	1		2		3
Quote terreno	385.00		384.91		384.65
Parziali		20.00		60.00	
Progressive	0.00		20.00		80.00
Dislivelli		-0.09		-0.26	
Pendenze		-0.4 %		-0.4 %	

Quote progetto	384.92		384.91		384.91		384.91		384.90
Quote prg. liv.					384.91				
Quote rosse	0.00		-0.01		0.00		0.01		0.00
Progressive	17.25		17.26		20.00		22.76		22.77
Parziali		0.01		2.74		2.76		0.01	
Parziali		-0.01		0.00		0.00		-0.01	
Pendenze		-100.0 %		0.0 %		0.0 %		-100.0 %	

Aree Area sterro = 0.02 | Area riporto = 0.02

Sez_44 Prog.=768.986


scala
1:500
1:500
374.91

Numerazione	1		2		3
Quote terreno	385.00		385.00		385.00
Parziali		20.00		60.00	
Progressive	0.00		20.00		80.00
Dislivelli		0.00		0.00	
Pendenze		0.0 %		0.0 %	

Quote progetto	385.00		384.91		384.91		384.91		385.00
Quote prg. liv.					384.91				
Quote rosse	0.00		-0.09		-0.09		-0.09		0.00
Progressive	17.17		17.26		20.00		22.76		22.85
Parziali		0.09		2.74		2.76		0.09	
Parziali		-0.09		0.00		0.00		0.09	
Pendenze		-100.0 %		0.0 %		0.0 %		100.0 %	

Aree Area sterro = 0.51 | Area riporto = 0.00

Sez_45 Prog.=789.098

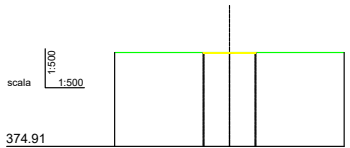
scala
1:500
1:500
374.91

Numerazione	1		2		3
Quote terreno	385.00		385.00		385.00
Parziali		12.34		12.34	
Progressive	0.00		12.34		24.69
Dislivelli		0.00		0.00	
Pendenze		0.0 %		0.0 %	

Quote progetto	385.00		384.91		384.91		384.91		385.00
Quote prg. liv.					384.91				
Quote rosse	0.00		-0.09		-0.09		-0.09		0.00
Progressive	9.51		9.60		12.34		15.10		15.19
Parziali		0.09		2.74		2.76		0.09	
Parziali		-0.09		0.00		0.00		0.09	
Pendenze		-100.0 %		0.0 %		0.0 %		100.0 %	

Aree Area sterro = 0.51 | Area riporto = 0.00

Sez_46 Prog.=809.098

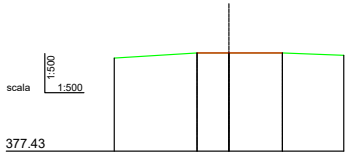
scala
1:500
1:500
377.43

Numerazione	1		2		3		4		5
Quote terreno	387.43		388.00		388.00		388.00		387.74
Parziali		8.91		3.43		5.74		6.60	
Progressive	0.00		8.91		12.34		18.08		24.69
Dislivelli		0.57		0.00		0.00		-0.26	
Pendenze		6.3 %		0.0 %		0.0 %		-4.0 %	

Quote progetto	388.00		388.00		388.00
Quote prg. liv.	388.00		388.00		388.00
Quote rosse	0.00		0.00		0.00
Progressive	8.91		12.34		18.08
Parziali		3.43		5.74	
Parziali		0.00		0.00	
Pendenze		0.0 %		0.0 %	

Aree Area sterro = 0.00 | Area riporto = 0.00

Sez_58 Prog.=1049.357

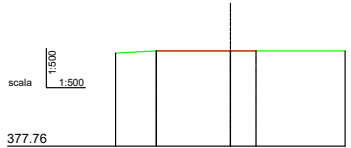
scala
1:500
1:500
377.76

Numerazione	1		2		3		4
Quote terreno	387.76		388.00		388.00		388.00
Parziali		4.37		7.97		12.34	
Progressive	0.00		4.37		12.34		24.69
Dislivelli		0.24		0.00		0.00	
Pendenze		5.6 %		0.0 %		0.0 %	

Quote progetto	388.00		388.00		388.00
Quote prg. liv.	388.00		388.00		
Quote rosse	0.00		0.00		0.00
Progressive	4.37		12.34		15.10
Parziali		7.97		2.76	
Parziali		0.00		0.00	
Pendenze		0.0 %		0.0 %	

Aree Area sterro = 0.00 | Area riporto = 0.00

Sez_59 Prog.=1069.397

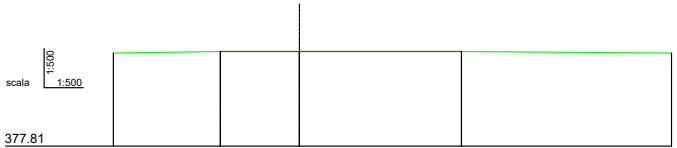
scala
1:500
1:500
377.81

Numerazione	1		2		3		4		5
Quote terreno	387.83		388.00		388.00		388.00		387.81
Parziali		11.50		8.50		17.43		22.57	
Progressive	0.00		11.50		20.00		37.43		60.00
Dislivelli		0.17		0.00		0.00		-0.19	
Pendenze		1.5 %		0.0 %		0.0 %		-0.8 %	

Quote progetto	388.00		388.00		388.00
Quote prg. liv.	388.00		388.00		388.00
Quote rosse	0.00		0.00		0.00
Progressive	11.50		20.00		37.43
Parziali		8.50		17.43	
Parziali		0.00		0.00	
Pendenze		0.0 %		0.0 %	

Aree Area sterro = 0.00 | Area riporto = 0.00

Sez_60 Prog.=1089.405

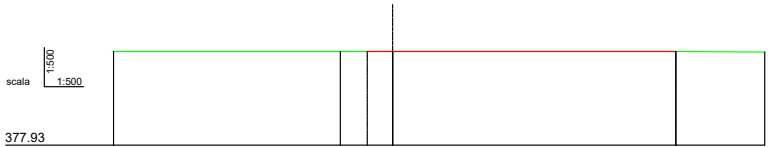
scala
1:500
1:500
377.93

Numerazione	1		2		3		4		5
Quote terreno	388.00		388.00		388.00		388.00		387.93
Parziali		24.37		5.63		30.45		9.55	
Progressive	0.00		24.37		30.00		60.45		70.00
Dislivelli		0.00		0.00		0.00		-0.07	
Pendenze		0.0 %		0.0 %		0.0 %		-0.7 %	

Quote progetto	388.00		388.00		388.00
Quote prg. liv.			388.00		388.00
Quote rosse	0.00		0.00		0.00
Progressive	27.26		30.00		60.45
Parziali		2.74		30.45	
Parziali		0.00		0.00	
Pendenze		0.0 %		0.0 %	

Aree Area sterro = 0.00 | Area riporto = 0.00

Sez_61 Prog.=1103.412

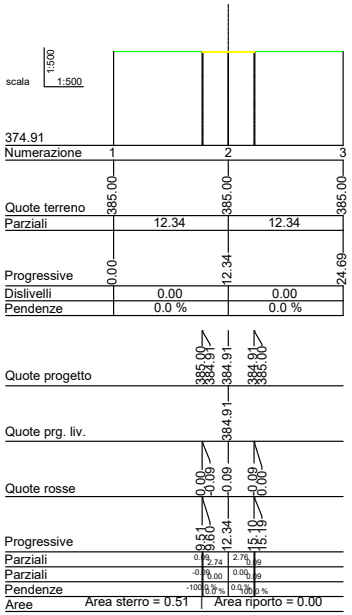

scala 1:500
374.91
Numerazione 1 2 3
Quote terreno 385.00 385.00 385.00
Parziali 12.34 12.34
Progressive 0.00 12.34 24.69
Dislivelli 0.00 0.00
Pendenze 0.0 % 0.0 %
Quote progetto 385.00 384.91 384.91 384.91 385.00
Quote prg. liv. 384.91
Quote rosse 0.00 -0.09 -0.09 -0.09 0.00
Progressive 9.51 9.60 12.34 15.10 15.19
Parziali
Parziali
Pendenze
Aree
Area sterro = 0.51 | Area riporto = 0.00

Sez_47 Prog.=829.098



scala 1:500
374.91
Numerazione 1 2 3
Quote terreno 385.00 385.00 385.00
Parziali 12.03 12.66
Progressive 0.00 12.03 24.69
Dislivelli 0.00 0.00
Pendenze 0.0 % 0.0 %
Quote progetto 385.00 384.91 384.91 384.91 385.00
Quote prg. liv. 384.91
Quote rosse 0.00 -0.09 -0.09 -0.09 0.00
Progressive 9.19 9.28 12.03 14.79 14.88
Parziali
Parziali
Pendenze
Aree
Area sterro = 0.51 | Area riporto = 0.00

Sez_48 Prog.=849.106

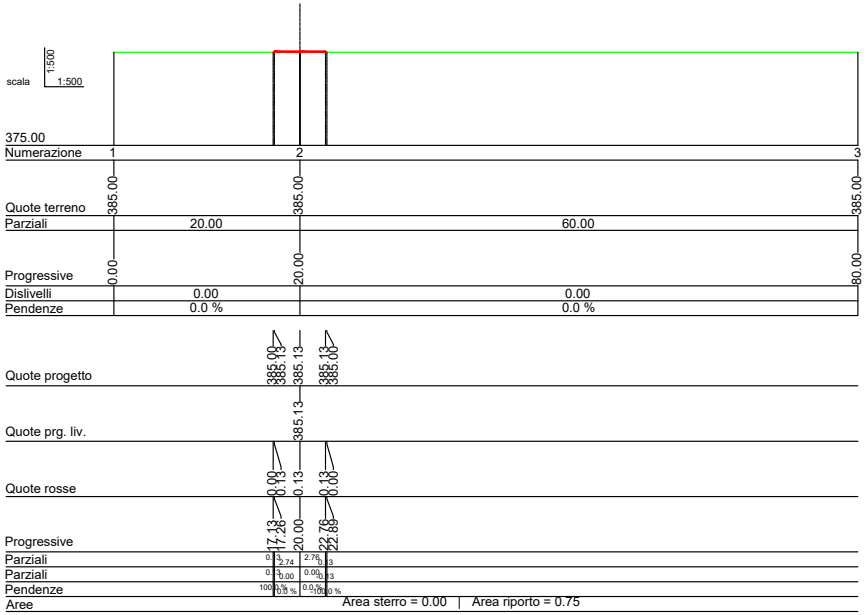

scala 1:500
375.00
Numerazione 1 2 3
Quote terreno 385.00 385.00 385.00
Parziali 20.00 60.00
Progressive 0.00 20.00 80.00
Dislivelli 0.00 0.00
Pendenze 0.0 % 0.0 %
Quote progetto 385.00 385.13 385.13 385.13 385.00
Quote prg. liv. 385.13
Quote rosse 0.00 0.13 0.13 0.13 0.00
Progressive 17.13 17.26 20.00 22.76 22.89
Parziali
Parziali
Pendenze
Aree
Area sterro = 0.00 | Area riporto = 0.75

Sez_49 Prog.=869.132

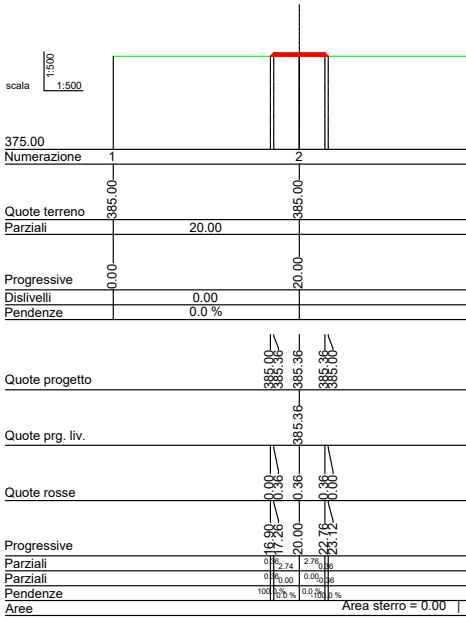

scala 1:500
375.00
Numerazione 1 2
Quote terreno 385.00 385.00
Parziali 20.00
Progressive 0.00 20.00
Dislivelli 0.00
Pendenze 0.0 %
Quote progetto 385.00 385.36 385.36 385.36 385.00
Quote prg. liv. 385.36
Quote rosse 0.00 0.36 0.36 0.36 0.00
Progressive 16.90 17.26 20.00 22.76 23.12
Parziali
Parziali
Pendenze
Aree
Area sterro = 0.00 |

Sez_50 Prog.=889.157



scala 1:500
378.00
Numerazione 1 2 3
Quote terreno 388.00 388.00 388.00
Parziali 12.34 12.34
Progressive 0.00 12.34 24.69
Dislivelli 0.00 0.00
Pendenze 0.0 % 0.0 %
Quote progetto 388.00 388.00 388.00
Quote prg. liv. 388.00
Quote rosse 0.00 0.00 0.00
Progressive 9.60 12.34 17.28
Parziali 2.74 4.94
Parziali 0.00 0.00
Pendenze 0.0 % 0.0 %
Aree
Area sterro = 0.00 | Area riporto = 0.00

Sez_62 Prog.=1109.431

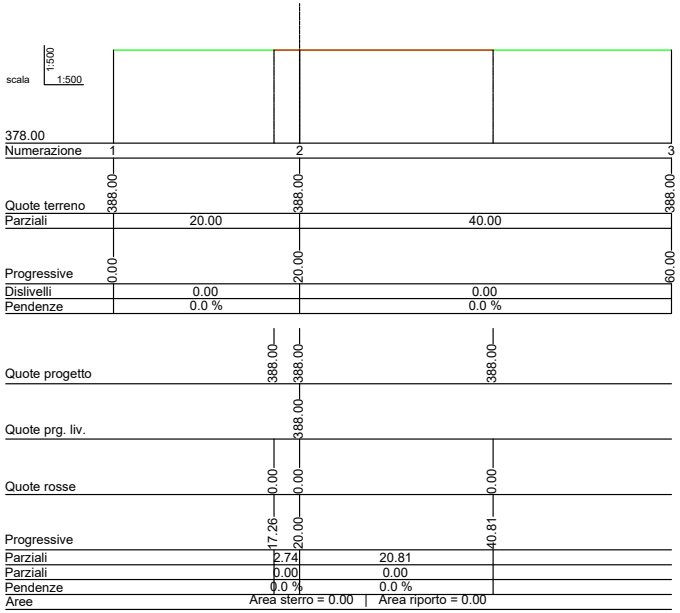

scala 1:500
378.00
Numerazione 1 2 3
Quote terreno 388.00 388.00 388.00
Parziali 20.00 40.00
Progressive 0.00 20.00 60.00
Dislivelli 0.00 0.00
Pendenze 0.0 % 0.0 %
Quote progetto 388.00 388.00 388.00
Quote prg. liv. 388.00
Quote rosse 0.00 0.00 0.00
Progressive 17.26 20.00 40.81
Parziali 2.74 20.81
Parziali 0.00 0.00
Pendenze 0.0 % 0.0 %
Aree
Area sterro = 0.00 | Area riporto = 0.00

Sez_63 Prog.=1129.454

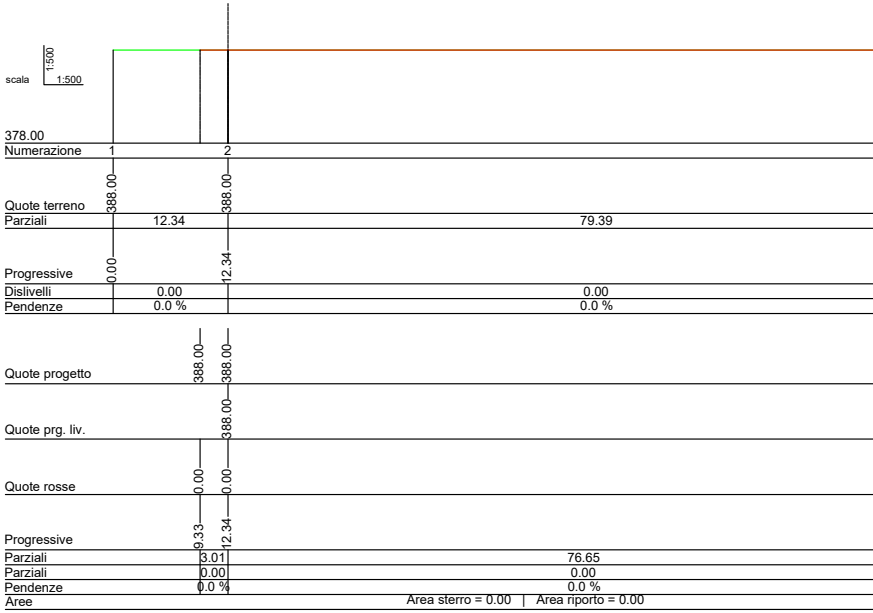

scala 1:500
378.00
Numerazione 1 2
Quote terreno 388.00 388.00
Parziali 12.34 79.39
Progressive 0.00 12.34
Dislivelli 0.00 0.00
Pendenze 0.0 % 0.0 %
Quote progetto 388.00 388.00
Quote prg. liv. 388.00
Quote rosse 0.00 0.00
Progressive 9.33 12.34
Parziali 3.01 76.65
Parziali 0.00 0.00
Pendenze 0.0 % 0.0 %
Aree
Area sterro = 0.00 | Area riporto = 0.00

Sez_64 Prog.=1166.941

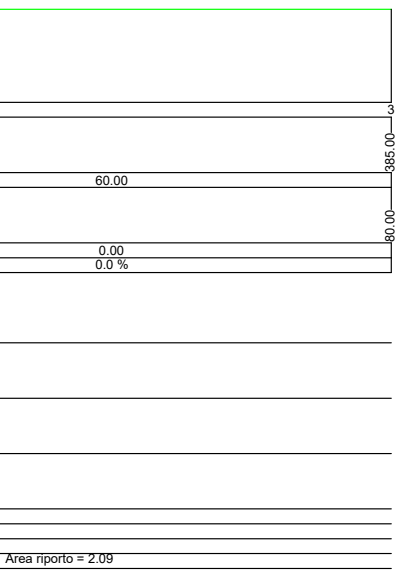
3
385.00
60.00
80.00
0.00
0.0 %
Area riporto = 2.09

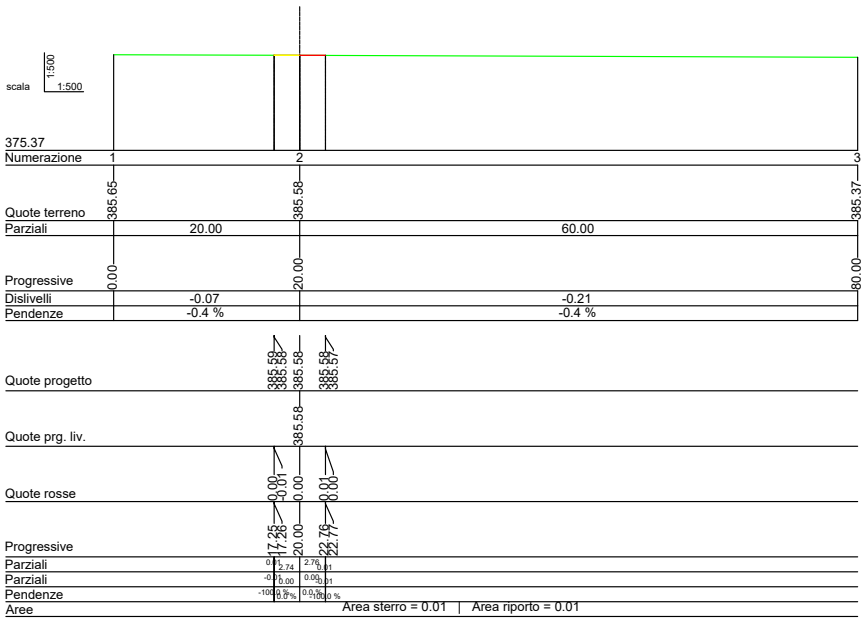
scala
1:500
1:500
375.37
Numerazione
1
2
3
Quote terreno
385.65
385.58
385.37
Parziali
20.00
60.00
Progressive
0.00
20.00
80.00
Dislivelli
-0.07
-0.21
Pendenze
-0.4 %
-0.4 %
Quote progetto
385.59
385.58
385.58
385.58
385.57
Quote prg. liv.
385.58
Quote rosse
0.00
-0.01
0.00
0.01
0.00
Progressive
17.25
17.26
20.00
22.76
22.77
Parziali
Parziali
Pendenze
Aree
Area sterro = 0.01 | Area riporto = 0.01

Sez_51 Prog.=909.183

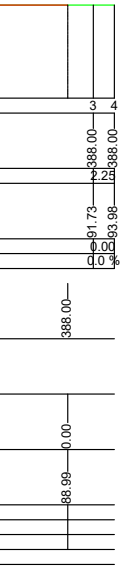
3
4
388.00
388.00
2.25
91.73
93.98
0.00
0.0 %
388.00
0.00
88.99

Regione PUGLIA | *Comune LATERZA* | *Comune SANTERAMO IN COLLE* | *Comune CASTELLANETA* | *Provincia BARI*

PROGETTO DEFINITIVO PER LA REALIZZAZIONE DI UN IMPIANTO EOLICO DENOMINATO "SANTERAMO IN COLLE" COSTITUITO DA 9 AEROGENERATORI CON POTENZA COMPLESSIVA DI 59,4 MW E RELATIVE OPERE DI CONNESSIONE ALLA R.T.N.

Sezioni trasversali - SAN 1

ELABORATO

EP12.1.2

PROPONENTE:

Firmato digitalmente da:
Filippo Gagliano
Data: 13/11/2023 18:02:13

SANTERAMO WIND S.R.L.
Contrada Cacapentima snc
74014 Laterza (TA)
pec: santeramowind@pec.it

cod. id.: E-LASAN

CONSULENTI:

Dott.ssa Elisabetta NANNI

Dott. Ing. Rocco CARONE

Dott. Biol. Fau. Lorenzo GAUDIANO

Dott. Agr. For. Mario STOMACI

Dott. Geol. Michele VALERIO

PROGETTISTI:

ATECH
SOCIETÀ DI INGEGNERIA
Via Caduti di Nassiriya 55
70124 Bari (BA)
e-mail: atechsrl@libero.it
pec: atechsrl@legalmail.it

pm
Innovative Engineering
STUDIO PM SRL
Via dell'Artigianato 27 75100 Matera (MT)
e-mail: paolo.montefinese@pm-studio
pec: studiopm@mypec.eu

DIRETTORE TECNICO
Dott. Ing. Orazio TRICARICO
Ordine ingegneri di Bari n. 4985

ORAZIO TRICARICO
Sez. A - 4985

Dott. Ing. Paolo MONTEFINESE
Ordine ingegneri di Matera n. 968

DOTT. ING. PAOLO MONTEFINESE
Anno Iscrizione 2005
Sezione A
N. 968

Dott. Ing. Alessandro ANTEZZA
Ordine ingegneri di Bari n. 10743

Alessandro Antezza
Sez. A - 10743

0	Novembre 2023	B.C.C - C.C	A.A.	O.T.	*Progetto definitivo*
EM./REV.	DATA	REDATTO	VERIFICATO	APPROVATO	DESCRIZIONE