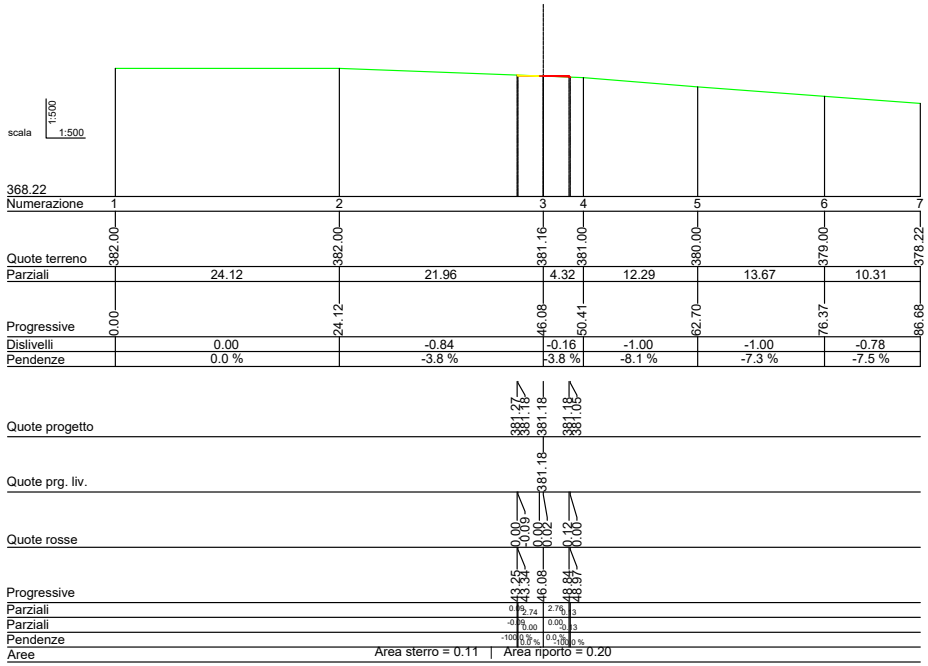
scala 1:500
1:500
368.22
Numerazione 1 2 3 4 5 6 7
Quote terreno 382.00 382.00 381.16 381.00 380.00 379.00 378.22
Parziali 24.12 21.96 4.32 12.29 13.67 10.31
Progressive 0.00 24.12 46.08 50.41 62.70 76.37 86.68
Dislivelli 0.00 -0.84 -0.16 -1.00 -1.00 -0.78
Pendenze 0.0 % -3.8 % -3.8 % -8.1 % -7.3 % -7.5 %
Quote progetto 381.27 381.18 381.18 381.18 381.05
Quote prg. liv. 381.18
Quote rosse 0.00 -0.09 0.00 0.02 0.12 0.00
Progressive 43.25 43.34 46.08 48.84 48.97
Parziali
Parziali
Pendenze
Aree
Area sterro = 0.11 | Area riporto = 0.20

Sez_1

Prog.=0.000

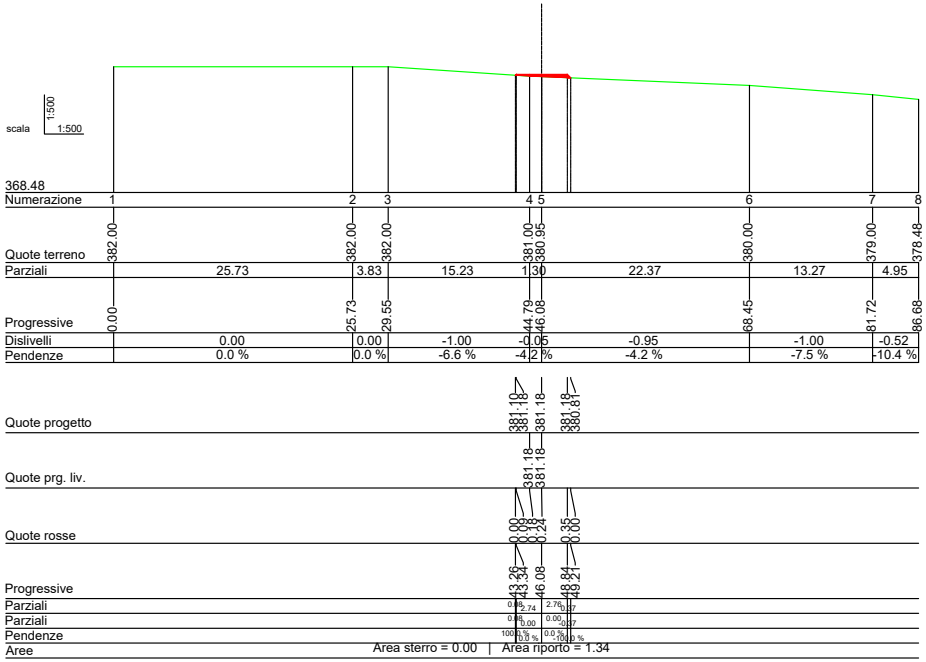
scala 1:500
1:500
368.48
Numerazione 1 2 3 4 5 6 7 8
Quote terreno 382.00 382.00 382.00 381.00 380.95 380.00 379.00 378.48
Parziali 25.73 3.83 15.23 1.30 22.37 13.27 4.95
Progressive 0.00 25.73 29.55 44.79 46.08 68.45 81.72 86.68
Dislivelli 0.00 0.00 -1.00 -0.05 -0.95 -1.00 -0.52
Pendenze 0.0 % 0.0 % -6.6 % -4.2 % -4.2 % -7.5 % -10.4 %
Quote progetto 381.10 381.18 381.18 381.18 380.81
Quote prg. liv. 381.18 381.18
Quote rosse 0.00 0.08 0.18 0.24 0.35 0.00
Progressive 43.26 43.34 46.08 48.84 49.21
Parziali
Parziali
Pendenze
Aree
Area sterro = 0.00 | Area riporto = 1.34

Sez_2

Prog.=14.465

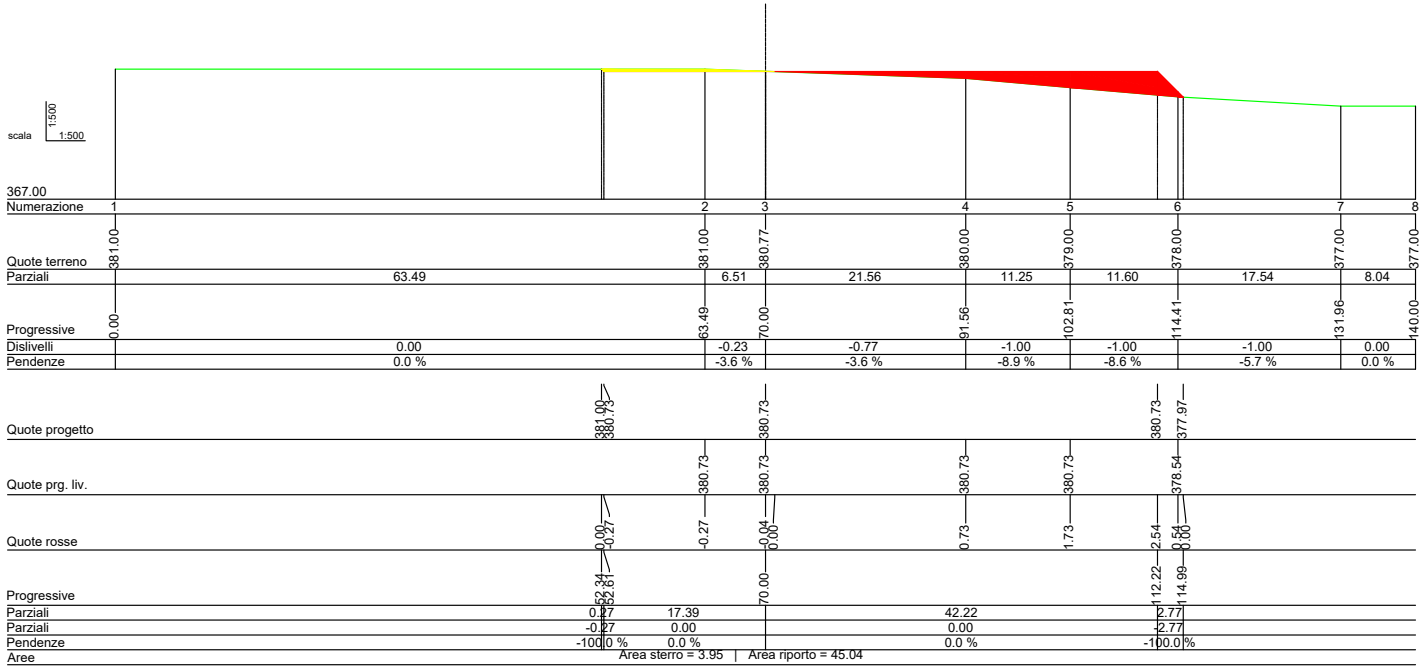
scala 1:500
1:500
367.00
Numerazione 1 2 3 4 5 6 7 8
Quote terreno 381.00 381.00 380.77 380.00 379.00 378.00 377.00 377.00
Parziali 63.49 6.51 21.56 11.25 11.60 17.54 8.04
Progressive 0.00 63.49 70.00 91.56 102.81 114.41 131.96 140.00
Dislivelli 0.00 -0.23 -0.77 -1.00 -1.00 -1.00 0.00
Pendenze 0.0 % -3.6 % -3.6 % -8.9 % -8.6 % -5.7 % 0.0 %
Quote progetto 381.00 380.73 380.73 380.73 377.97
Quote prg. liv. 380.73 380.73 380.73 380.73 378.54
Quote rosse 0.00 -0.27 -0.27 -0.04 0.00 0.73 1.73 2.54 0.54 0.00
Progressive 52.34 52.61 70.00 112.22 114.99
Parziali 0.27 17.39 42.22 2.77
Parziali -0.27 0.00 0.00 -2.77
Pendenze -100.0 % 0.0 % 0.0 % -100.0 %
Aree
Area sterro = 3.95 | Area riporto = 45.04

Sez_11

Prog.=113.174


scala 1:500
1:500
368.81
Numerazione 1 2
Quote terreno 380.87 380.46
Parziali 26.92
Progressive 0.00 26.92
Dislivelli -0.41
Pendenze -1.5 %
Quote progetto 380.73 380.46 380.46
Quote prg. liv. 380.46
Quote rosse 0.00 -0.26 0.00
Progressive 9.26 9.53 26.92
Parziali 0.27 17.39
Parziali -0.27 0.00
Pendenze -100.0 % 0.0 %
Aree
Area sterro = 2.34

Sez_12

Prog.=153.674

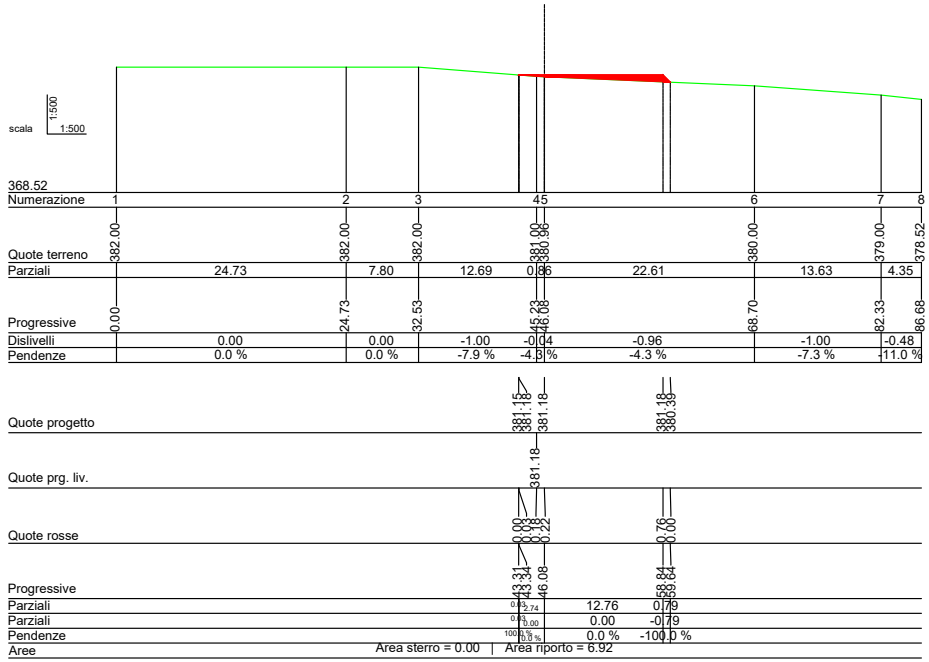
scala 1:500
368.52
Numerazione 1 2 3 4 5 6 7 8
Quote terreno 382.00 382.00 382.00 381.00 380.96 380.00 379.00 378.52
Parziali 24.73 7.80 12.69 0.86 22.61 13.63 4.35
Progressive 0.00 24.73 32.53 45.23 46.08 68.70 82.33 86.68
Dislivelli 0.00 0.00 -1.00 -0.04 -0.96 -1.00 -0.48
Pendenze 0.0 % 0.0 % -7.9 % -4.3 % -4.3 % -7.3 % -11.0 %
Quote progetto 381.15 381.18 381.18 381.18 380.39
Quote prg. liv. 381.18
Quote rosse 0.00 0.03 0.18 0.22 0.76 0.00
Progressive 43.31 43.34 46.08 58.84 59.64
Parziali 12.76 0.79
Parziali 0.00 -0.79
Pendenze 0.0 % -100.0 %
Aree
Area sterro = 0.00 | Area riporto = 6.92

Sez_3

Prog.=17.965

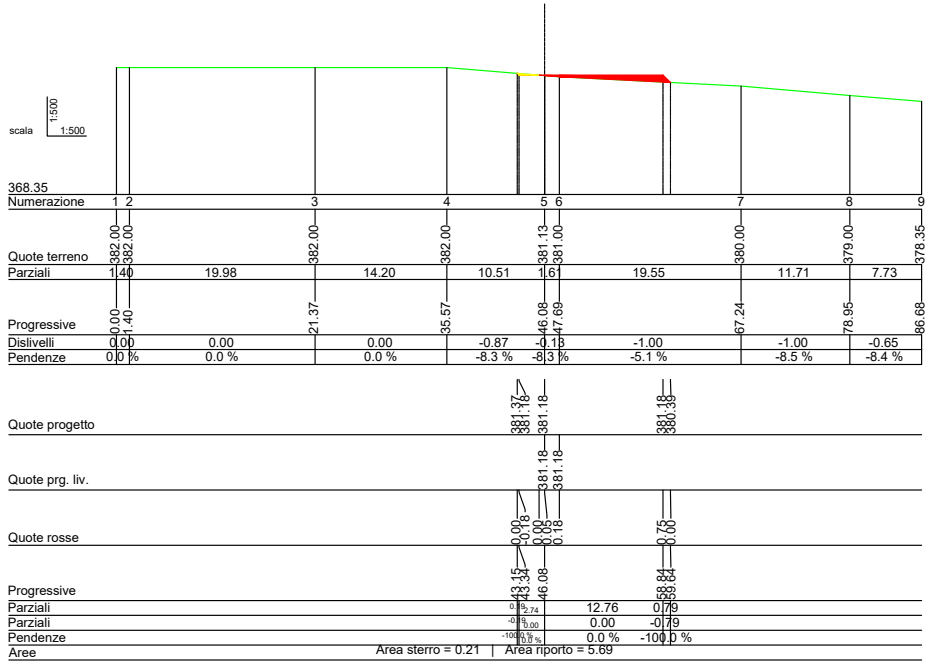
scala 1:500
368.35
Numerazione 1 2 3 4 5 6 7 8 9
Quote terreno 382.00 382.00 382.00 382.00 381.13 381.00 380.00 379.00 378.35
Parziali 1.40 19.98 14.20 10.51 1.61 19.55 11.71 7.73
Progressive 0.00 1.40 21.37 35.57 46.08 47.69 67.24 78.95 86.68
Dislivelli 0.00 0.00 0.00 -0.87 -0.13 -1.00 -1.00 -0.65
Pendenze 0.0 % 0.0 % 0.0 % -8.3 % -8.3 % -5.1 % -8.5 % -8.4 %
Quote progetto 381.37 381.18 381.18 381.18 380.39
Quote prg. liv. 381.18 381.18
Quote rosse 0.00 0.18 0.00 0.05 0.18 0.75 0.00
Progressive 43.15 43.34 46.08 58.84 59.64
Parziali 12.76 0.79
Parziali 0.00 -0.79
Pendenze 0.0 % -100.0 %
Aree
Area sterro = 0.21 | Area riporto = 5.69

Sez_4

Prog.=28.965

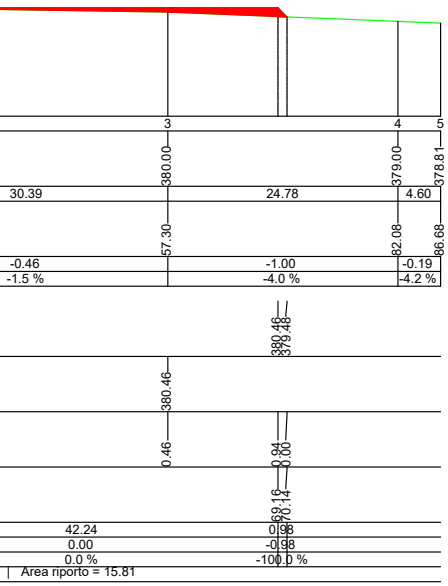
3 4 5
380.00 379.00 378.81
30.39 24.78 4.60
57.30 82.08 86.68
-0.46 -1.00 -0.19
-1.5 % -4.0 % -4.2 %
380.46 379.48
380.46
0.46 0.94 0.00
69.16 70.14
42.24 0.98
0.00 -0.98
0.0 % -100.0 %
| Area riporto = 15.81

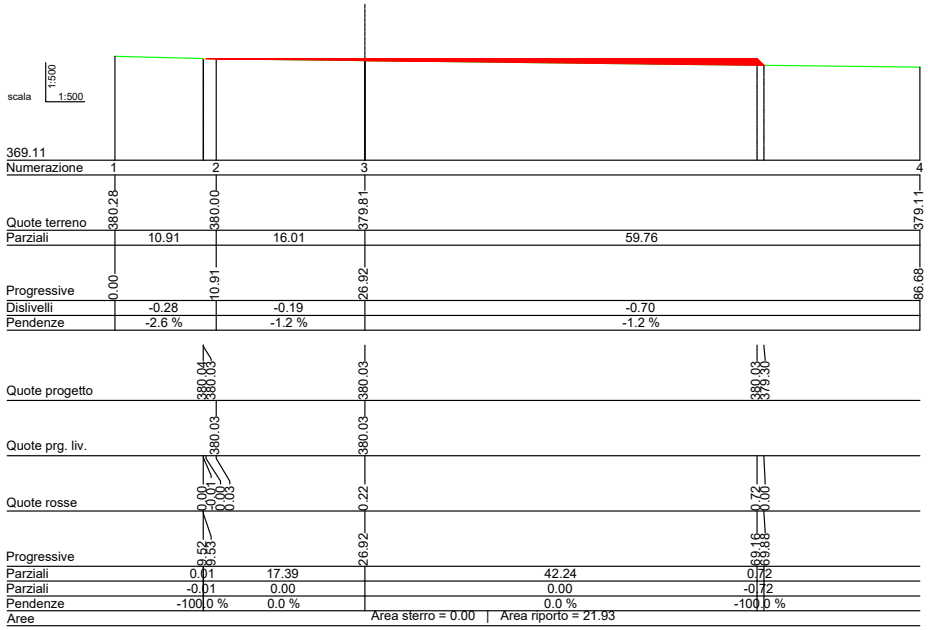
scala 1:500
369.11
Numerazione 1 2 3 4
Quote terreno 380.28 380.00 379.81 379.11
Parziali 10.91 16.01 59.76
Progressive 0.00 10.91 26.92 86.68
Dislivelli -0.28 -0.19 -0.70
Pendenze -2.6 % -1.2 % -1.2 %
Quote progetto 380.04 380.03 380.03 380.03 379.30
Quote prg. liv. 380.03 380.03
Quote rosse 0.00 0.01 0.00 0.03 0.22 0.72 0.00
Progressive 9.52 9.53 26.92 69.16 69.88
Parziali 0.01 17.39 42.24 0.72
Parziali -0.01 0.00 0.00 -0.72
Pendenze -100.0 % 0.0 % 0.0 % -100.0 %
Aree
Area sterro = 0.00 | Area riporto = 21.93

Sez_13

Prog.=174.948

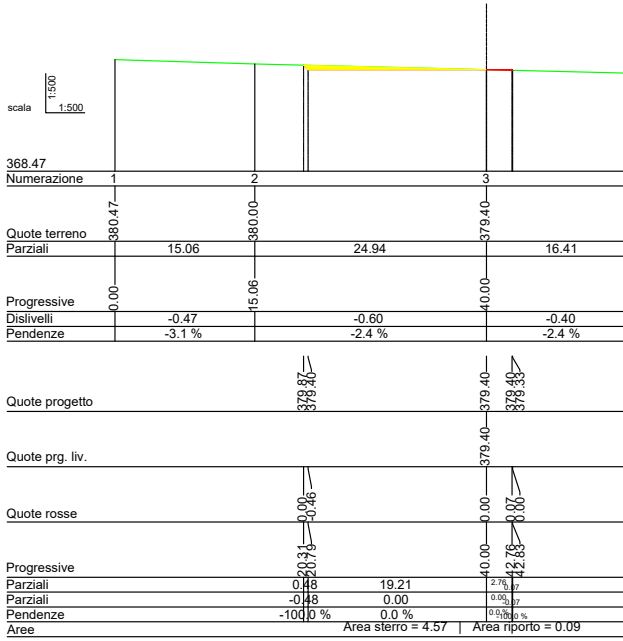
scala 1:500
368.47
Numerazione 1 2 3
Quote terreno 380.47 380.00 379.40
Parziali 15.06 24.94 16.41
Progressive 0.00 15.06 40.00
Dislivelli -0.47 -0.60 -0.40
Pendenze -3.1 % -2.4 % -2.4 %
Quote progetto 379.87 379.40 379.40 379.40 379.33
Quote prg. liv. 379.40
Quote rosse 0.00 -0.46 0.00 0.07 0.00
Progressive 20.31 20.79 40.00 42.76 42.83
Parziali 0.48 19.21 2.76 0.07
Parziali -0.48 0.00 0.00 -0.07
Pendenze -100.0 % 0.0 % 0.0 % -100.0 %
Aree
Area sterro = 4.57 | Area riporto = 0.09

Sez_14

Prog.=205.898

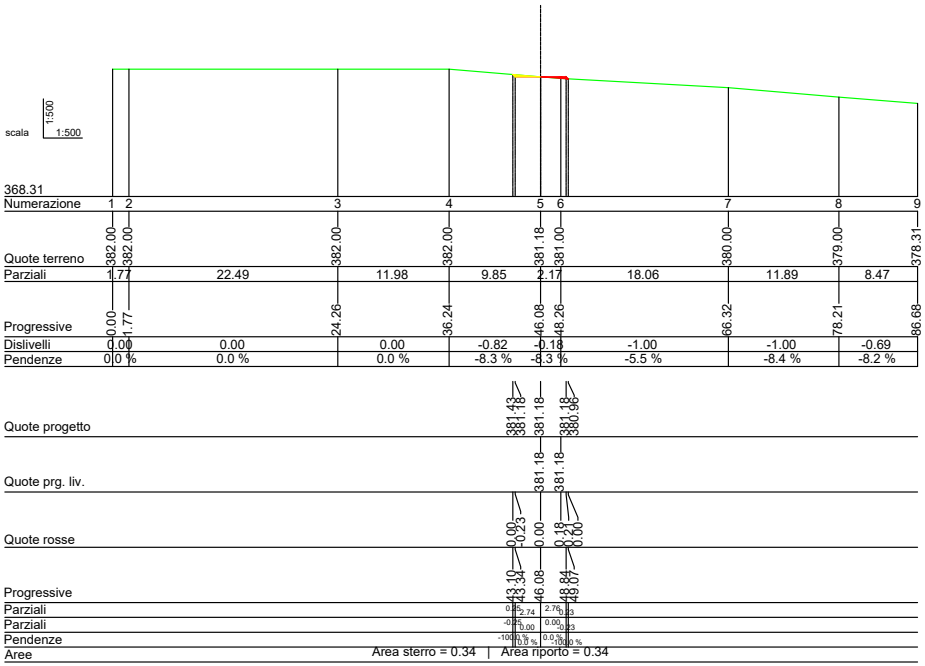
scala 1:500
368.31
Numerazione 1 2 3 4 5 6 7 8 9
Quote terreno 382.00 382.00 382.00 382.00 381.18 381.00 380.00 379.00 378.31
Parziali 1.77 22.49 11.98 9.85 2.17 18.06 11.89 8.47
Progressive 0.00 1.77 24.26 36.24 46.08 48.26 66.32 78.21 86.68
Dislivelli 0.00 0.00 0.00 -0.82 -0.18 -1.00 -1.00 -0.69
Pendenze 0.0 % 0.0 % 0.0 % -8.3 % -8.3 % -5.5 % -8.4 % -8.2 %
Quote progetto 381.43 381.18 381.18 381.18 380.96
Quote prg. liv. 381.18 381.18
Quote rosse 0.00 -0.23 0.00 0.18 0.21 0.00
Progressive 43.10 43.34 46.08 48.84 49.07
Parziali
Parziali
Pendenze
Aree Area sterro = 0.34 | Area riporto = 0.34

Sez_5 Prog.=32.465

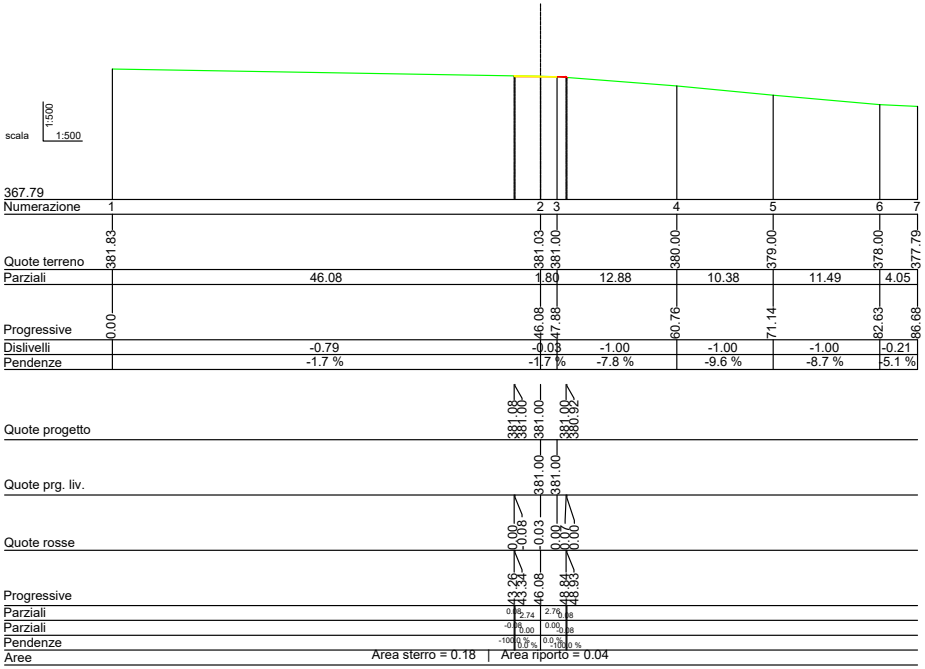
scala 1:500
367.79
Numerazione 1 2 3 4 5 6 7
Quote terreno 381.83 381.03 381.00 380.00 379.00 378.00 377.79
Parziali 46.08 1.80 12.88 10.38 11.49 4.05
Progressive 0.00 46.08 47.88 60.76 71.14 82.63 86.68
Dislivelli -0.79 -0.03 -1.00 -1.00 -1.00 -0.21
Pendenze -1.7 % -1.7 % -7.8 % -9.6 % -8.7 % -5.1 %
Quote progetto 381.08 381.00 381.00 381.00 380.92
Quote prg. liv. 381.00 381.00
Quote rosse 0.00 -0.08 -0.03 0.00 0.07 0.00
Progressive 43.26 43.34 46.08 48.84 48.93
Parziali
Parziali
Pendenze
Aree Area sterro = 0.18 | Area riporto = 0.04

Sez_6 Prog.=68.562

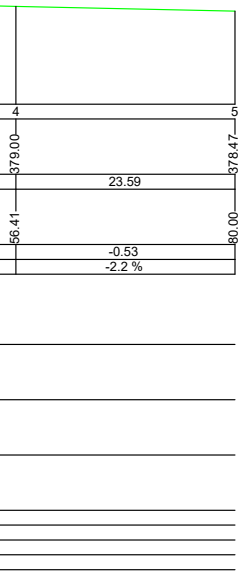
4 5
379.00 378.47
23.59
56.41 80.00
-0.53
-2.2 %


scala 1:500
370.03
Numerazione 1 2 3
Quote terreno 380.46 380.24 380.03
Parziali 12.34 12.35
Progressive 0.00 12.34 24.69
Dislivelli -0.22 -0.22
Pendenze -1.7 % -1.7 %
Quote progetto 380.30 380.16 380.16 380.16 380.19
Quote prg. liv. 380.16
Quote rosse 0.00 -0.14 -0.08 -0.03 0.00
Progressive 8.99 9.13 12.34 15.10 15.13
Parziali
Parziali
Pendenze
Aree Area sterro = 0.51 | Area riporto = 0.00

Sez_15 Prog.=244.473


scala 1:500
370.39
Numerazione 1 2 3
Quote terreno 380.73 380.56 380.39
Parziali 12.34 12.35
Progressive 0.00 12.34 24.69
Dislivelli -0.17 -0.17
Pendenze -1.4 % -1.4 %
Quote progetto 380.60 380.56 380.56 380.56 380.52
Quote prg. liv. 380.56
Quote rosse 0.00 -0.04 0.00 0.04 0.00
Progressive 9.56 9.60 12.34 15.10 15.14
Parziali
Parziali
Pendenze
Aree Area sterro = 0.05 | Area riporto = 0.05

Sez_16 Prog.=264.473


scala 1:500
370.52
Numerazione 1 2 3
Quote terreno 380.96 380.74 380.52
Parziali 12.34 12.35
Progressive 0.00 12.34 24.69
Dislivelli -0.22 -0.22
Pendenze -1.8 % -1.8 %
Quote progetto 380.79 380.71 380.71 380.71 380.69
Quote prg. liv. 380.71
Quote rosse 0.00 -0.08 -0.03 0.02 0.00
Progressive 9.52 9.60 12.34 15.10 15.12
Parziali
Parziali
Pendenze
Aree Area sterro = 0.19 | Area riporto = 0.01

Sez_17 Prog.=284.473

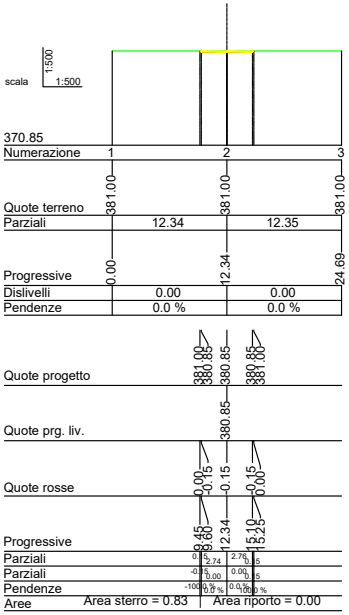
scala 1:500
370.85
Numerazione 1 2 3
Quote terreno 381.00 381.00 381.00
Parziali 12.34 12.35
Progressive 0.00 12.34 24.69
Dislivelli 0.00 0.00
Pendenze 0.0 % 0.0 %
Quote progetto 381.00 380.85 380.85 380.85 381.00
Quote prg. liv. 380.85
Quote rosse 0.00 -0.15 -0.15 -0.15 0.00
Progressive 9.45 9.60 12.34 15.10 15.25
Parziali
Parziali
Pendenze
Aree Area sterro = 0.83 | Area riporto = 0.00

Sez_18 Prog.=304.473

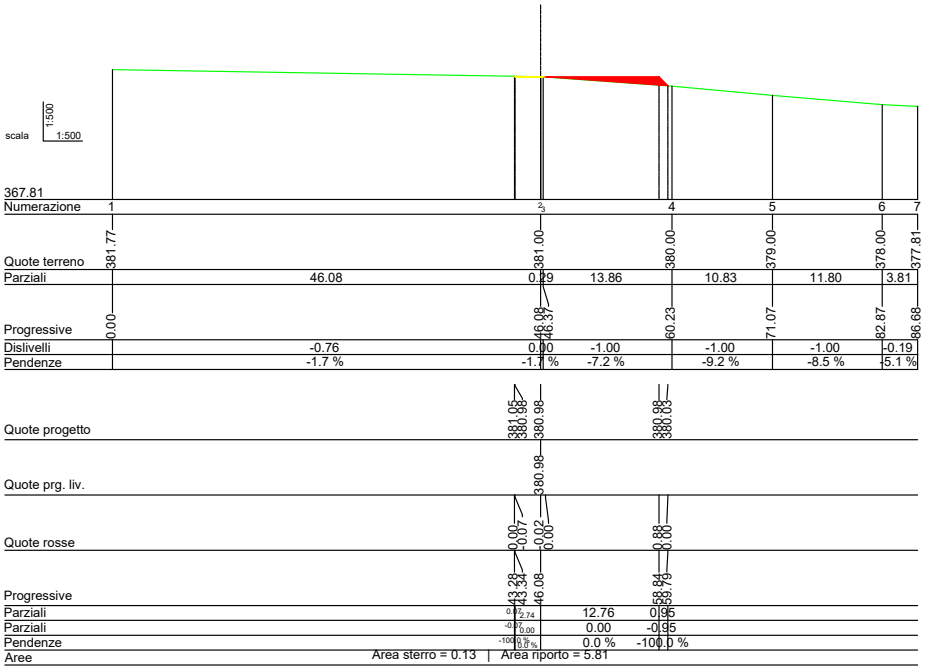
scala 1:500 1:500
367.81
Numerazione 1 2 3 4 5 6 7
Quote terreno 381.77 381.00 380.00 379.00 378.00 377.81
Parziali 46.08 0.29 13.86 10.83 11.80 3.81
Progressive 0.00 46.08 46.37 60.23 71.07 82.87 86.68
Dislivelli -0.76 0.00 -1.00 -1.00 -1.00 -0.19
Pendenze -1.7 % -1.7 % -7.2 % -9.2 % -8.5 % -5.1 %
Quote progetto 381.05 380.98 380.98 380.98 380.03
Quote prg. liv. 380.98
Quote rosse 0.00 -0.07 -0.02 0.00 0.88 0.00
Progressive 43.28 43.34 46.08 58.84 59.79
Parziali 0.07 2.74 12.76 0.95
Parziali -0.07 0.00 0.00 -0.95
Pendenze -100.0 % 0.0 % 0.0 % -100.0 %
Aree Area sterro = 0.13 | Area riporto = 5.81

Sez_7 Prog.=72.062

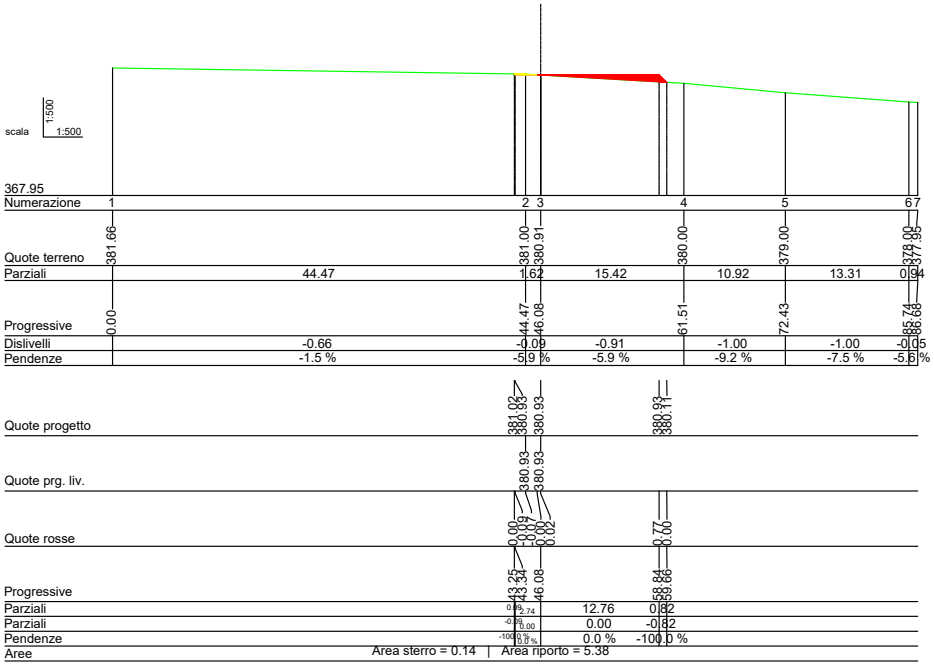
scala 1:500 1:500
367.95
Numerazione 1 2 3 4 5 6 7
Quote terreno 381.66 381.00 380.91 380.00 379.00 378.00 377.95
Parziali 44.47 1.62 15.42 10.92 13.31 0.94
Progressive 0.00 44.47 46.08 61.51 72.43 85.74 86.68
Dislivelli -0.66 -0.09 -0.91 -1.00 -1.00 -0.05
Pendenze -1.5 % -5.9 % -5.9 % -9.2 % -7.5 % -5.6 %
Quote progetto 381.02 380.93 380.93 380.93 380.11
Quote prg. liv. 380.93 380.93
Quote rosse 0.00 -0.09 -0.07 0.00 0.02 0.77 0.00
Progressive 43.25 43.34 46.08 58.84 59.66
Parziali 0.09 2.74 12.76 0.82
Parziali -0.09 0.00 0.00 -0.82
Pendenze -100.0 % 0.0 % 0.0 % -100.0 %
Aree Area sterro = 0.14 | Area riporto = 5.38

Sez_8 Prog.=83.062


scala 1:500 1:500
371.00
Numerazione 1 2 3 4
Quote terreno 381.00 381.00 381.00 381.00
Parziali 12.34 1.79 10.56
Progressive 0.00 12.34 14.13 24.69
Dislivelli 0.00 0.00 0.00
Pendenze 0.0 % 0.0 % 0.0 %
Quote progetto 381.00 381.00 381.00
Quote prg. liv. 381.00 381.00
Quote rosse 0.00 0.00 0.00
Progressive 9.60 12.34 15.10
Parziali 2.74 2.76
Parziali 0.00 0.00
Pendenze 0.0 % 0.0 %
Aree Area sterro = 0.00 | Area riporto = 0.00

Sez_19 Prog.=324.473


scala 1:500 1:500
371.00
Numerazione 1 2 3 4
Quote terreno 381.00 381.00 381.00 381.00
Parziali 12.30 2.88 9.51
Progressive 0.00 12.30 15.18 24.69
Dislivelli 0.00 0.00 0.00
Pendenze 0.0 % 0.0 % 0.0 %
Quote progetto 381.00 381.00 381.00
Quote prg. liv. 381.00
Quote rosse 0.00 0.00 0.00
Progressive 9.56 12.30 15.06
Parziali 2.74 2.76
Parziali 0.00 0.00
Pendenze 0.0 % 0.0 %
Aree Area sterro = 0.00 | Area riporto = 0.00

Sez_20 Prog.=344.473


scala 1:500 1:500
371.00
Numerazione 1 2 3 4
Quote terreno 381.00 381.00 381.00 381.00
Parziali 9.98 2.17 12.53
Progressive 0.00 9.98 12.15 24.69
Dislivelli 0.00 0.00 0.00
Pendenze 0.0 % 0.0 % 0.0 %
Quote progetto 381.00 381.00 381.00
Quote prg. liv. 381.00 381.00
Quote rosse 0.00 0.00 0.00
Progressive 9.41 12.15 14.91
Parziali 2.74 2.76
Parziali 0.00 0.00
Pendenze 0.0 % 0.0 %
Aree Area sterro = 0.00 | Area riporto = 0.00

Sez_21 Prog.=364.474

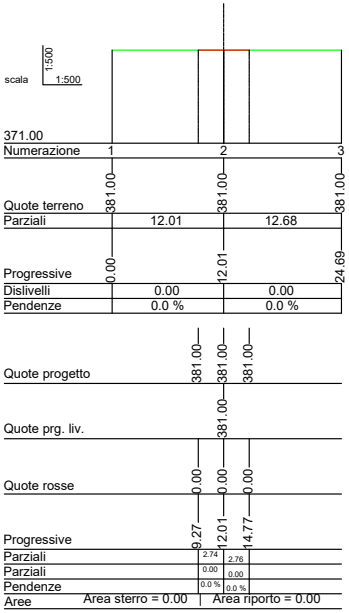
scala 1:500 1:500
371.00
Numerazione 1 2 3
Quote terreno 381.00 381.00 381.00
Parziali 12.01 12.68
Progressive 0.00 12.01 24.69
Dislivelli 0.00 0.00
Pendenze 0.0 % 0.0 %
Quote progetto 381.00 381.00 381.00
Quote prg. liv. 381.00
Quote rosse 0.00 0.00 0.00
Progressive 9.27 12.01 14.77
Parziali 2.74 2.76
Parziali 0.00 0.00
Pendenze 0.0 % 0.0 %
Aree Area sterro = 0.00 | Area riporto = 0.00

Sez_22 Prog.=384.474

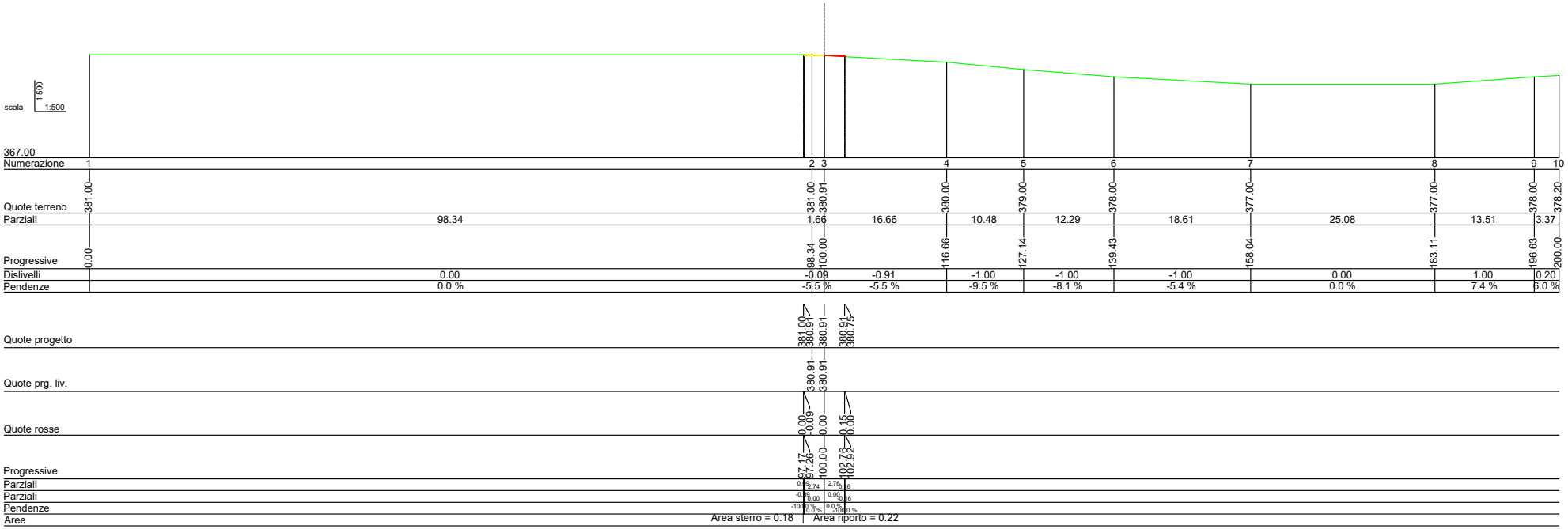
scala 1:500
367.00
Numerazione 1 2 3 4 5 6 7 8 9 10
Quote terreno 381.00 381.00 380.91 380.00 379.00 378.00 377.00 377.00 378.00 378.20
Parziali 98.34 1.66 16.66 10.48 12.29 18.61 25.08 13.51 3.37
Progressive 0.00 98.34 100.00 116.66 127.14 139.43 158.04 183.11 196.63 200.00
Dislivelli 0.00 -0.09 -0.91 -1.00 -1.00 -1.00 0.00 1.00 0.20
Pendenze 0.0 % -5.5 % -5.5 % -9.5 % -8.1 % -5.4 % 0.0 % 7.4 % 6.0 %
Quote progetto 381.00 380.91 380.91 380.91 380.75
Quote prg. liv. 380.91 380.91
Quote rosse 0.00 -0.09 0.00 0.15 0.00
Progressive 97.17 97.26 100.00 102.76 102.92
Parziali
Parziali
Pendenze
Aree
Area sterro = 0.18 | Area riporto = 0.22

Sez_9

Prog.=86.562

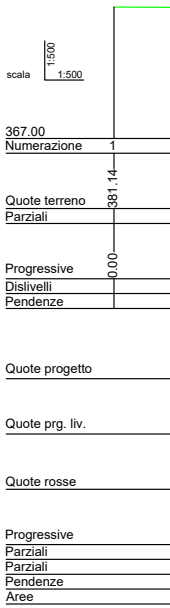
scala 1:500
367.00
Numerazione 1
Quote terreno 381.14
Parziali
Progressive 0.00
Dislivelli
Pendenze
Quote progetto
Quote prg. liv.
Quote rosse
Progressive
Parziali
Parziali
Pendenze
Aree

Sez_10

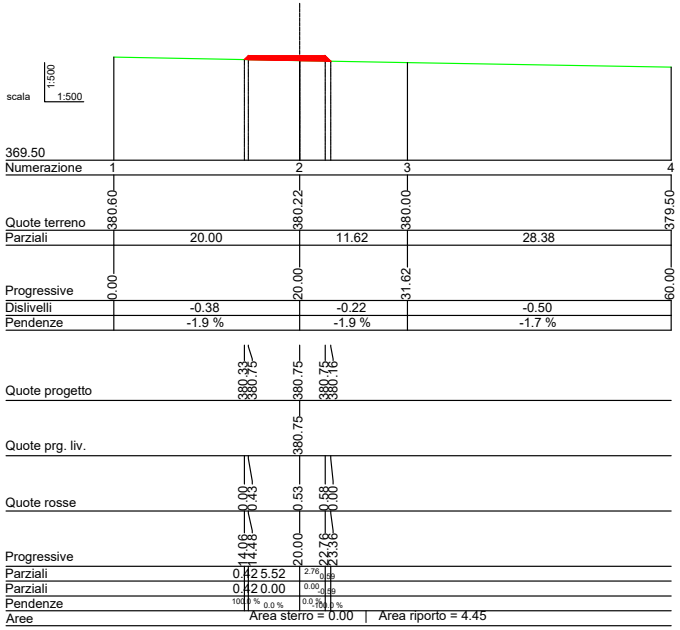
scala 1:500
369.50
Numerazione 1 2 3 4
Quote terreno 380.60 380.22 380.00 379.50
Parziali 20.00 11.62 28.38
Progressive 0.00 20.00 31.62 60.00
Dislivelli -0.38 -0.22 -0.50
Pendenze -1.9 % -1.9 % -1.7 %
Quote progetto 380.33 380.75 380.75 380.75 380.16
Quote prg. liv. 380.75
Quote rosse 0.00 0.43 0.53 0.58 0.00
Progressive 14.06 14.48 20.00 22.76 23.36
Parziali 0.42 5.52 2.76 0.59
Parziali 0.42 0.00 0.00 -0.59
Pendenze 100.0 % 0.0 % 0.0 % -100.0 %
Aree
Area sterro = 0.00 | Area riporto = 4.45

Sez_23

Prog.=405.588

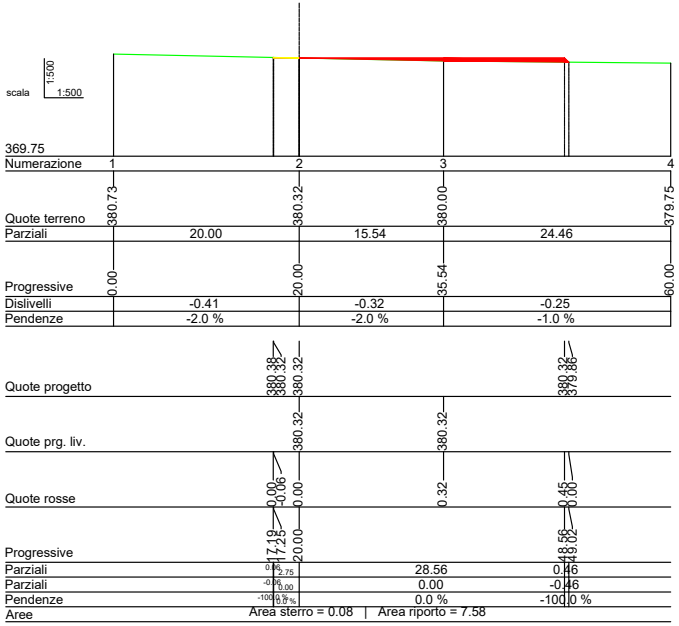
scala 1:500
369.75
Numerazione 1 2 3 4
Quote terreno 380.73 380.32 380.00 379.75
Parziali 20.00 15.54 24.46
Progressive 0.00 20.00 35.54 60.00
Dislivelli -0.41 -0.32 -0.25
Pendenze -2.0 % -2.0 % -1.0 %
Quote progetto 380.38 380.32 380.32 380.32 379.86
Quote prg. liv. 380.32 380.32
Quote rosse 0.00 -0.06 0.00 0.32 0.45 0.00
Progressive 17.19 17.25 20.00 48.56 49.02
Parziali 0.06 2.75 28.56 0.46
Parziali -0.06 0.00 0.00 -0.46
Pendenze -100.0 % 0.0 % 0.0 % -100.0 %
Aree
Area sterro = 0.08 | Area riporto = 7.58

Sez_24

Prog.=442.209

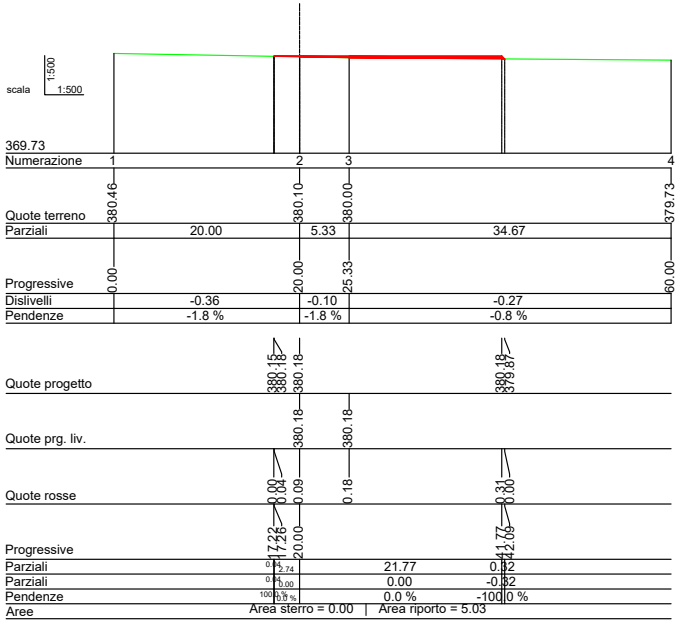
scala 1:500
369.73
Numerazione 1 2 3 4
Quote terreno 380.46 380.10 380.00 379.73
Parziali 20.00 5.33 34.67
Progressive 0.00 20.00 25.33 60.00
Dislivelli -0.36 -0.10 -0.27
Pendenze -1.8 % -1.8 % -0.8 %
Quote progetto 380.15 380.18 380.18 380.18 379.87
Quote prg. liv. 380.18 380.18
Quote rosse 0.00 0.04 0.09 0.18 0.31 0.00
Progressive 17.22 17.26 20.00 41.77 42.09
Parziali 0.04 2.74 21.77 0.32
Parziali 0.04 0.00 0.00 -0.32
Pendenze 100.0 % 0.0 % 0.0 % -100.0 %
Aree
Area sterro = 0.00 | Area riporto = 5.03

Sez_25

Prog.=464.234


2 3 4 5 6 78
381.00 380.89 380.00 379.00 378.00 377.00
24.44 2.47 19.94 9.72 10.90 18.49 0.71
24.44 26.92 46.86 56.58 67.48 85.97 86.68
-0.14 -0.11 -0.89 -1.00 -1.00 -1.00 0.00
-0.6 % -4.5 % -4.5 % -10.3 % -9.2 % -5.4 % 0.0 %
381.09 380.82 380.82 380.82 377.74
380.82 380.82 380.82 380.82 380.82
0.00 -0.26 -0.18 -0.07 0.00 0.82 1.82 2.82 2.91 0.00
9.26 9.53 26.92 69.14 72.22
0.26 17.39 42.22 3.08
-0.26 0.00 0.00 -3.08
-100.0 % 0.0 % 0.0 % -100.0 %
Area sterro = 3.68 | Area riporto = 54.97
Prog.=99.674

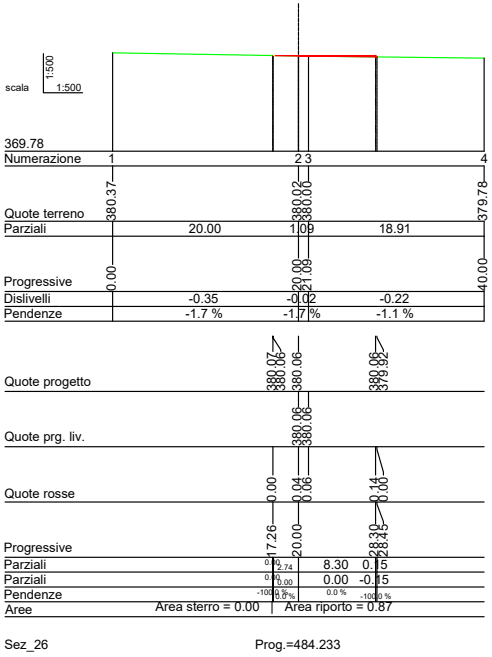
scala 1:500
369.78
Numerazione 1 2 3 4
Quote terreno 380.37 380.02 380.00 379.78
Parziali 20.00 1.09 18.91
Progressive 0.00 20.00 21.09 40.00
Dislivelli -0.35 -0.02 -0.22
Pendenze -1.7 % -1.7 % -1.1 %
Quote progetto 380.07 380.06 380.06 380.06 379.92
Quote prg. liv. 380.06 380.06
Quote rosse 0.00 0.04 0.06 0.14 0.00
Progressive 17.26 20.00 28.30 28.45
Parziali 0.00 2.74 8.30 0.15
Parziali 0.00 0.00 0.00 -0.15
Pendenze -100.0 % 0.0 % -100.0 %
Aree Area sterro = 0.00 | Area riporto = 0.87
Sez_26
Prog.=484.233

Regione PUGLIA | **Comune LATERZA** | **Comune SANTERAMO IN COLLE** | **Comune CASTELLANETA** | **Provincia BARI**

PROGETTO DEFINITIVO PER LA REALIZZAZIONE DI UN IMPIANTO EOLICO DENOMINATO "SANTERAMO IN COLLE" COSTITUITO DA 9 AEROGENERATORI CON POTENZA COMPLESSIVA DI 59,4 MW E RELATIVE OPERE DI CONNESSIONE ALLA R.T.N.

Sezioni trasversali - SAN 2

ELABORATO

EP12.2.1

PROPONENTE:

Firmato digitalmente da:
Filippo Gagliano
Data: 13/11/2023 18:02:17

SANTERAMO WIND S.R.L.
Contrada Cacapentima snc
74014 Laterza (TA)
pec: santeramowind@pec.it

cod. id.: E-LASAN

CONSULENTI:

Dott.ssa Elisabetta NANNI

Dott. Ing. Rocco CARONE

Dott. Biol. Fau. Lorenzo GAUDIANO

Dott. Agr. For. Mario STOMACI

Dott. Geol. Michele VALERIO

PROGETTISTI:

ATECH
SOCIETÀ DI INGEGNERIA
Via Caduti di Nassiriya 55
70124 Bari (BA)
e-mail: atechsrl@libero.it
pec: atechsrl@legalmail.it

pm
Innovative Engineering
STUDIO PM SRL
Via dell'Artigianato 27 75100 Matera (MT)
e-mail: paolo.montefinese@pm-studio
pec: studiopm@mypec.eu

DIRETTORE TECNICO
Dott. Ing. Orazio TRICARICO
Ordine ingegneri di Bari n. 4985

ORAZIO TRICARICO
Sez. A - 4985

Dott. Ing. Paolo MONTEFINESE
Ordine ingegneri di Matera n. 968

DOTT. ING. PAOLO MONTEFINESE
Anno Iscrizione 2005
N° 968

Dott. Ing. Alessandro ANTEZZA
Ordine ingegneri di Bari n. 10743

Alessandro Antezza
Sez. A - 10743

0	Novembre 2023	B.C.C - C.C	A.A.	O.T.	*Progetto definitivo*
EM./REV.	DATA	REDATTO	VERIFICATO	APPROVATO	DESCRIZIONE