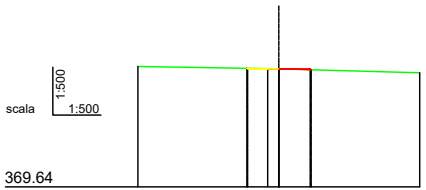
scala
1:500
1:500

369.64

Numerazione	1 2 3 4
Quote terreno	380.20 380.00 379.97 379.64
Parziali	11.38 0.97 12.34
Progressive	0.00 11.38 12.34 24.69
Dislivelli	-0.20 -0.03 -0.33
Pendenze	-1.8 % -2.7 % -2.7 %
Quote progetto	380.03 379.97 379.97 379.97 379.90
Quote prg. liv.	379.97
Quote rosse	0.00 -0.06 -0.03 0.00 0.07 0.00
Progressive	9.55 9.60 12.34 15.10 15.18
Parziali	0.06 2.74 2.76 0.08
Parziali	-0.06 0.00 0.00 -0.08
Pendenze	-100.0 % 0.0 % 0.0 % -100.0 %
Aree	Area sterro = 0.09 | Area riporto = 0.11

Sez_27 Prog.=498.751

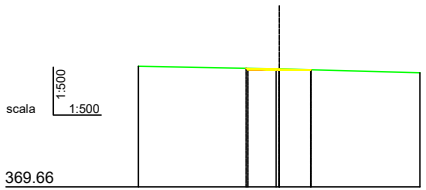
scala
1:500
1:500

369.66

Numerazione	1 2 3 4
Quote terreno	380.24 380.00 379.99 379.66
Parziali	12.08 0.27 12.34
Progressive	0.00 12.08 12.34 24.69
Dislivelli	-0.24 -0.01 -0.33
Pendenze	-2.0 % -2.7 % -2.7 %
Quote progetto	380.05 379.90 379.90 379.90 379.92
Quote prg. liv.	379.90
Quote rosse	0.00 -0.15 -0.10 -0.02 0.00
Progressive	9.45 9.60 12.34 15.10 15.12
Parziali	0.15 2.74 2.76 0.02
Parziali	-0.15 0.00 0.00 0.02
Pendenze	-100.0 % 0.0 % 0.0 % 100.0 %
Aree	Area sterro = 0.51 | Area riporto = 0.00

Sez_28 Prog.=507.481

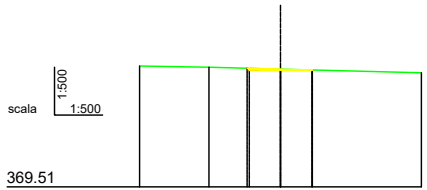
scala
1:500
1:500

369.51

Numerazione	1 2 3 4
Quote terreno	380.11 380.00 379.84 379.51
Parziali	6.08 6.26 12.34
Progressive	0.00 6.08 12.34 24.69
Dislivelli	-0.11 -0.16 -0.33
Pendenze	-1.9 % -2.6 % -2.6 %
Quote progetto	379.91 379.72 379.72 379.72 379.76
Quote prg. liv.	379.72
Quote rosse	0.00 -0.18 -0.11 -0.04 0.00
Progressive	9.41 9.60 12.34 15.10 15.14
Parziali	0.19 2.74 2.76 0.04
Parziali	-0.19 0.00 0.00 0.04
Pendenze	-100.0 % 0.0 % 0.0 % 100.0 %
Aree	Area sterro = 0.63 | Area riporto = 0.00

Sez_29 Prog.=527.481

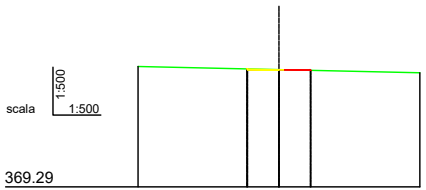
scala
1:500
1:500

369.29

Numerazione	1 2 3
Quote terreno	379.83 379.56 379.29
Parziali	12.34 12.34
Progressive	0.00 12.34 24.69
Dislivelli	-0.27 -0.27
Pendenze	-2.2 % -2.2 %
Quote progetto	379.62 379.55 379.55 379.55 379.50
Quote prg. liv.	379.55
Quote rosse	0.00 -0.07 -0.01 0.00 0.05 0.00
Progressive	9.53 9.60 12.34 15.10 15.16
Parziali	0.07 2.74 2.76 0.05
Parziali	-0.07 0.00 0.00 -0.05
Pendenze	-100.0 % 0.0 % 0.0 % -100.0 %
Aree	Area sterro = 0.11 | Area riporto = 0.06

Sez_30 Prog.=547.481

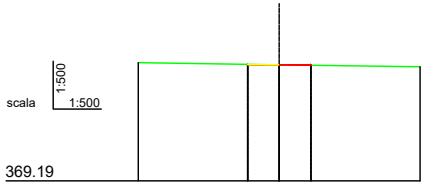
scala
1:500
1:500

369.19

Numerazione 1 2 3

Quote terreno 379.55 379.37 379.19

Parziali 12.34 12.34

Progressive 0.00 12.34 24.69

Dislivelli -0.18 -0.18

Pendenze -1.4 % -1.4 %

Quote progetto 379.41 379.37 379.37 379.37 379.33

Quote prg. liv. 379.37

Quote rosse 0.00 -0.04 0.00 0.04 0.00

Progressive 9.56 9.60 12.34 15.10 15.14

Parziali 0.04 2.74 2.76 0.04

Parziali -0.04 0.00 0.00 -0.04

Pendenze -100.0 % 0.0 % 0.0 % -100.0 %

Aree Area sterro = 0.06 | Area riporto = 0.06

Sez_31 Prog.=567.481

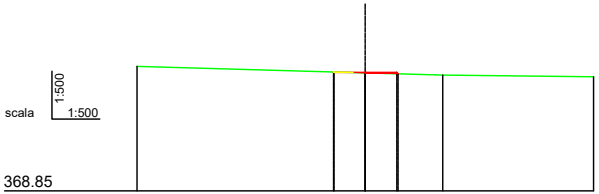
scala
1:500
1:500

368.85

Numerazione 1 2 3 4

Quote terreno 379.77 379.19 379.00 378.85

Parziali 20.00 6.79 13.21

Progressive 0.00 20.00 26.79 40.00

Dislivelli -0.57 -0.19 -0.15

Pendenze -2.9 % -2.9 % -1.2 %

Quote progetto 379.27 379.22 379.22 379.22 379.11

Quote prg. liv. 379.22

Quote rosse 0.00 -0.05 0.00 0.03 0.11 0.00

Progressive 17.21 17.26 20.00 22.76 22.87

Parziali 0.05 2.74 2.76 0.11

Parziali -0.05 0.00 0.00 -0.11

Pendenze -100.0 % 0.0 % 0.0 % -100.0 %

Aree Area sterro = 0.04 | Area riporto = 0.21

Sez_32 Prog.=587.481

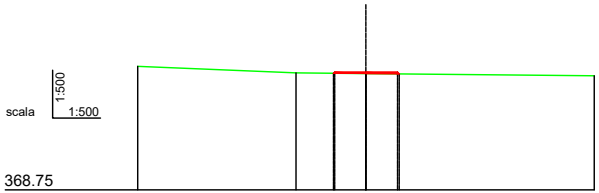
scala
1:500
1:500

368.75

Numerazione 1 2 3 4

Quote terreno 379.57 379.00 378.94 378.75

Parziali 13.88 6.12 20.00

Progressive 0.00 13.88 20.00 40.00

Dislivelli -0.57 -0.06 -0.19

Pendenze -4.1 % -1.0 % -1.0 %

Quote progetto 378.97 379.07 379.07 379.07 378.91

Quote prg. liv. 379.07

Quote rosse 0.00 0.11 0.13 0.16 0.00

Progressive 17.15 17.26 20.00 22.76 22.92

Parziali 0.11 2.74 2.76 0.16

Parziali 0.11 0.00 0.00 -0.16

Pendenze 100.0 % 0.0 % 0.0 % -100.0 %

Aree Area sterro = 0.00 | Area riporto = 0.75

Sez_33 Prog.=607.481

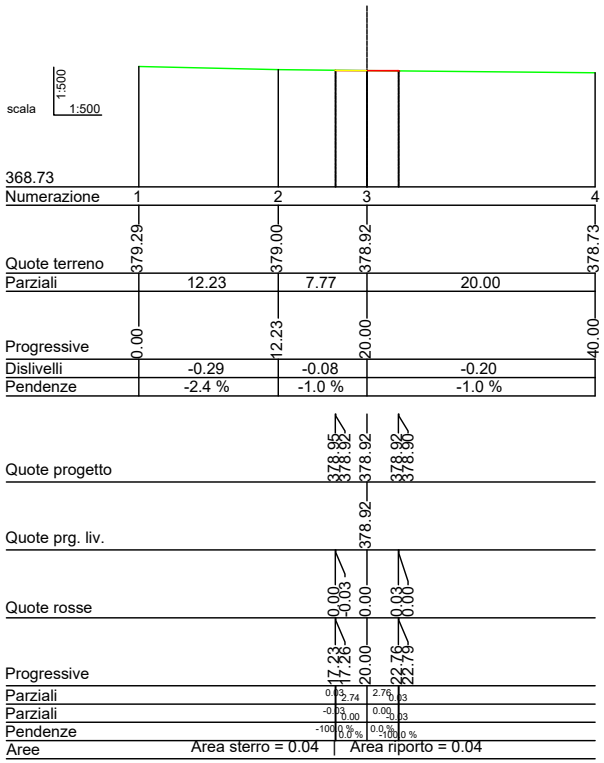
scala 1:500
1:500
368.73
Numerazione 1 2 3 4
Quote terreno 379.29 379.00 378.92 378.73
Parziali 12.23 7.77 20.00
Progressive 0.00 12.23 20.00 40.00
Dislivelli -0.29 -0.08 -0.20
Pendenze -2.4 % -1.0 % -1.0 %
Quote progetto 378.95 378.92 378.92 378.92 378.90
Quote prg. liv. 378.92
Quote rosse 0.00 -0.03 0.00 0.03 0.00
Progressive 17.23 17.26 20.00 22.76 22.79
Parziali 0.03 2.74 2.76 0.03
Parziali -0.03 0.00 0.00 -0.03
Pendenze -100.0 % 0.0 % 0.0 % -100.0 %
Aree Area sterro = 0.04 Area riporto = 0.04

Sez_34 Prog.=627.481

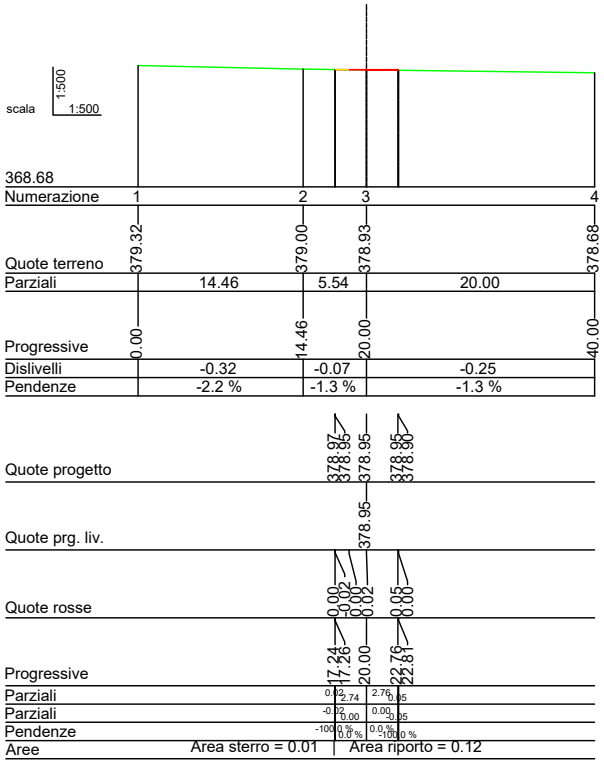
scala 1:500
1:500
368.68
Numerazione 1 2 3 4
Quote terreno 379.32 379.00 378.93 378.68
Parziali 14.46 5.54 20.00
Progressive 0.00 14.46 20.00 40.00
Dislivelli -0.32 -0.07 -0.25
Pendenze -2.2 % -1.3 % -1.3 %
Quote progetto 378.97 378.95 378.95 378.95 378.90
Quote prg. liv. 378.95
Quote rosse 0.00 -0.02 0.00 0.02 0.05 0.00
Progressive 17.24 17.26 20.00 22.76 22.81
Parziali 0.02 2.74 2.76 0.05
Parziali -0.02 0.00 0.00 -0.05
Pendenze -100.0 % 0.0 % 0.0 % -100.0 %
Aree Area sterro = 0.01 Area riporto = 0.12

Sez_35 Prog.=647.481

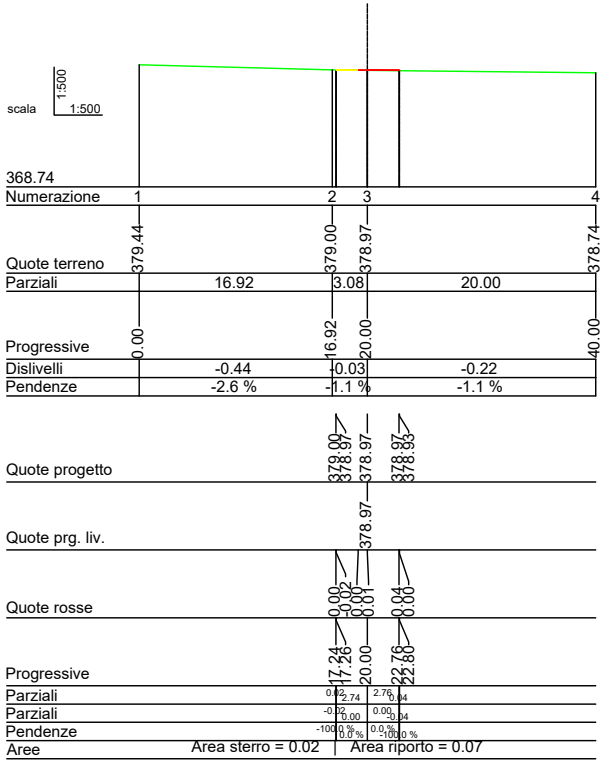
scala 1:500
1:500
368.74
Numerazione 1 2 3 4
Quote terreno 379.44 379.00 378.97 378.74
Parziali 16.92 3.08 20.00
Progressive 0.00 16.92 20.00 40.00
Dislivelli -0.44 -0.03 -0.22
Pendenze -2.6 % -1.1 % -1.1 %
Quote progetto 379.00 378.97 378.97 378.97 378.93
Quote prg. liv. 378.97
Quote rosse 0.00 -0.02 0.00 0.01 0.04 0.00
Progressive 17.24 17.26 20.00 22.76 22.80
Parziali 0.02 2.74 2.76 0.04
Parziali -0.02 0.00 0.00 -0.04
Pendenze -100.0 % 0.0 % 0.0 % -100.0 %
Aree Area sterro = 0.02 Area riporto = 0.07

Sez_36 Prog.=667.481

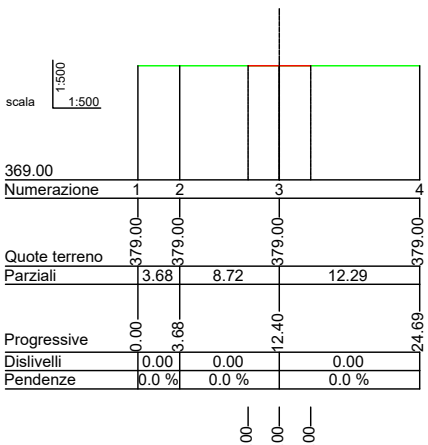
scala
1:500
1:500
369.00
Numerazione 1 2 3 4
Quote terreno 379.00 379.00 379.00 379.00
Parziali 3.68 8.72 12.29
Progressive 0.00 3.68 12.40 24.69
Dislivelli 0.00 0.00 0.00
Pendenze 0.0 % 0.0 % 0.0 %
Quote progetto 379.00 379.00 379.00
Quote prg. liv. 379.00
Quote rosse 0.00 0.00 0.00
Progressive 9.66 12.40 15.16
Parziali 2.74 2.76
Parziali 0.00 0.00
Pendenze 0.0 % 0.0 %
Aree Area sterro = 0.00 | Area riporto = 0.00

Sez_37 Prog.=687.481

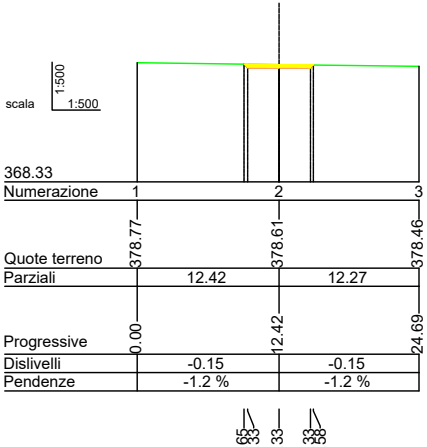
scala
1:500
1:500
368.33
Numerazione 1 2 3
Quote terreno 378.77 378.61 378.46
Parziali 12.42 12.27
Progressive 0.00 12.42 24.69
Dislivelli -0.15 -0.15
Pendenze -1.2 % -1.2 %
Quote progetto 378.65 378.33 378.33 378.33 378.58
Quote prg. liv. 378.33
Quote rosse 0.00 -0.32 -0.29 -0.25 0.00
Progressive 9.36 9.68 12.42 15.18 15.43
Parziali 0.32 2.74 2.76 0.25
Parziali -0.32 0.00 0.00 0.25
Pendenze -100.0 % 0.0 % 0.0 % 100.0 %
Aree Area sterro = 1.65 | Area riporto = 0.00

Sez_38 Prog.=707.481

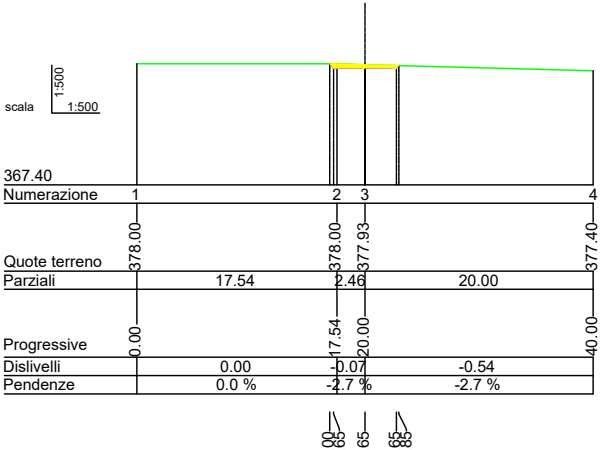
scala
1:500
1:500
367.40
Numerazione 1 2 3 4
Quote terreno 378.00 378.00 377.93 377.40
Parziali 17.54 2.46 20.00
Progressive 0.00 17.54 20.00 40.00
Dislivelli 0.00 -0.07 -0.54
Pendenze 0.0 % -2.7 % -2.7 %
Quote progetto 378.00 377.65 377.65 377.65 377.85
Quote prg. liv. 377.65 377.65
Quote rosse 0.00 -0.35 -0.28 -0.20 0.00
Progressive 16.90 17.25 20.00 22.76 22.96
Parziali 0.35 2.75 2.76 0.20
Parziali -0.35 0.00 0.00 0.20
Pendenze -100.0 % 0.0 % 0.0 % 100.0 %
Aree Area sterro = 1.62 | Area riporto = 0.00

Sez_39 Prog.=727.481

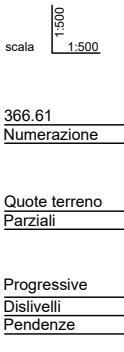
scala
1:500
1:500
366.61
Numerazione
Quote terreno
Parziali
Progressive
Dislivelli
Pendenze
Quote progetto
Quote prg. liv.
Quote rosse
Progressive
Parziali
Parziali
Pendenze
Aree

Sez_40

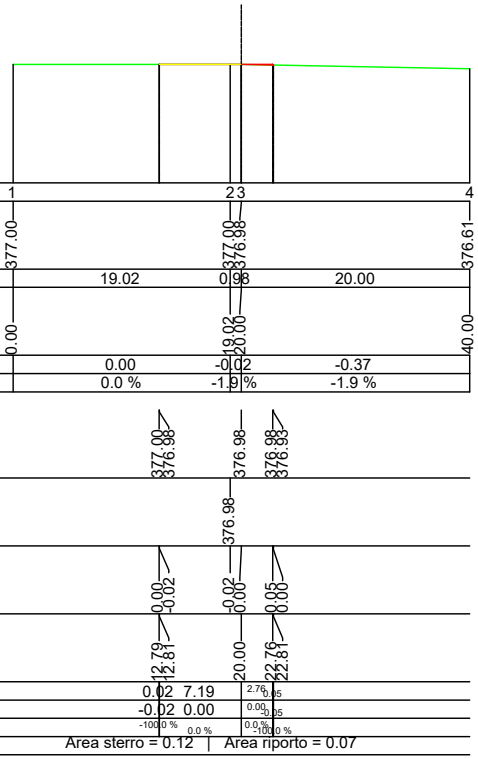
1
2 3
4
377.00
377.00
376.98
376.61
19.02
0.98
20.00
0.00
19.02
20.00
40.00
0.00
-0.02
-0.37
0.0 %
-1.9 %
-1.9 %
377.00
376.98
376.98
376.98
376.93
376.98
0.00
-0.02
-0.02
0.00
0.05
0.00
12.79
12.81
20.00
22.76
22.81
0.02
7.19
2.76
0.05
-0.02
0.00
0.00
-0.05
-100.0 %
0.0 %
0.0 %
-100.0 %
Area sterro = 0.12 | Area riporto = 0.07

Prog.=747.481

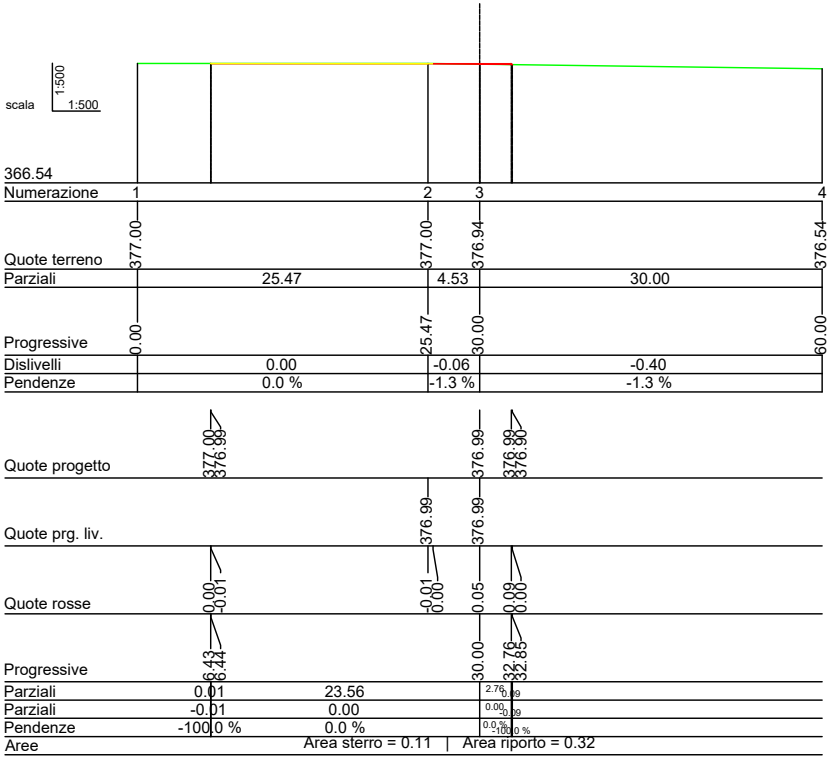
scala
1:500
1:500
366.54
Numerazione
1
2
3
4
Quote terreno
377.00
377.00
376.94
376.54
Parziali
25.47
4.53
30.00
Progressive
0.00
25.47
30.00
60.00
Dislivelli
0.00
-0.06
-0.40
Pendenze
0.0 %
-1.3 %
-1.3 %
Quote progetto
377.00
376.99
376.99
376.99
376.90
Quote prg. liv.
376.99
376.99
Quote rosse
0.00
-0.01
-0.01
0.00
0.05
0.09
0.00
Progressive
6.43
6.44
30.00
32.76
32.85
Parziali
0.01
23.56
2.76
0.09
Parziali
-0.01
0.00
0.00
-0.09
Pendenze
-100.0 %
0.0 %
0.0 %
-100.0 %
Aree
Area sterro = 0.11 | Area riporto = 0.32

Sez_41

Prog.=767.481


scala
1:500
1:500
366.73
Numerazione
1
Quote terreno
377.00
Parziali
56.92
Progressive
0.00
Dislivelli
0.00
Pendenze
0.0 %
Quote progetto
377.00
Quote prg. liv.
Quote rosse
0.00
Progressive
5.00
Parziali
53.38
Parziali
0.00
Pendenze
0.0 %
Aree
Area sterro = 0.00 |

Sez_42


2 3
4 5
6
377.00
377.00
377.00
376.73
1.46
14.16
1.00
16.46
56.92
58.38
72.54
73.54
90.00
0.00
0.00
0.00
-0.27
0.0 %
0.0 %
0.0 %
-1.7 %
377.00
377.00
377.00
377.00
377.00
0.00
0.00
0.00
58.38
73.54
15.16
0.00
0.0 %
Area riporto = 0.00

Prog.=777.090

Regione PUGLIA | **Comune LATERZA** | **Comune SANTERAMO IN COLLE** | **Comune CASTELLANETA** | **Provincia BARI**

PROGETTO DEFINITIVO PER LA REALIZZAZIONE DI UN IMPIANTO EOLICO DENOMINATO "SANTERAMO IN COLLE" COSTITUITO DA 9 AEROGENERATORI CON POTENZA COMPLESSIVA DI 59,4 MW E RELATIVE OPERE DI CONNESSIONE ALLA R.T.N.

Sezioni trasversali - SAN 2

ELABORATO

EP12.2.2

PROPONENTE:

Firmato digitalmente da:
Filippo Gagliano
Data: 13/11/2023 18:02:21

SANTERAMO WIND S.R.L.
Contrada Cacapentima snc
74014 Laterza (TA)
pec: santeramowind@pec.it

cod. id.: E-LASAN

CONSULENTI:

Dott.ssa Elisabetta NANNI

Dott. Ing. Rocco CARONE

Dott. Biol. Fau. Lorenzo GAUDIANO

Dott. Agr. For. Mario STOMACI

Dott. Geol. Michele VALERIO

PROGETTISTI:

ATECH
SOCIETÀ DI INGEGNERIA
Via Caduti di Nassiriya 55
70124 Bari (BA)
e-mail: atechsrl@libero.it
pec: atechsrl@legalmail.it

Innovative Engineering
STUDIO PM SRL
Via dell'Artigianato 27 75100 Matera (MT)
e-mail: paolo.montefinese@pm-studio
pec: studiopm@mypec.eu

DIRETTORE TECNICO
Dott. Ing. Orazio TRICARICO
Ordine ingegneri di Bari n. 4985

Sez. A - 4985

Dott. Ing. Paolo MONTEFINESE
Ordine ingegneri di Matera n. 968

Dott. Ing. Alessandro ANTEZZA
Ordine ingegneri di Bari n. 10743

Sez. A - 10743

0	Novembre 2023	B.C.C - C.C	A.A.	O.T.	*Progetto definitivo*
EM./REV.	DATA	REDATTO	VERIFICATO	APPROVATO	DESCRIZIONE