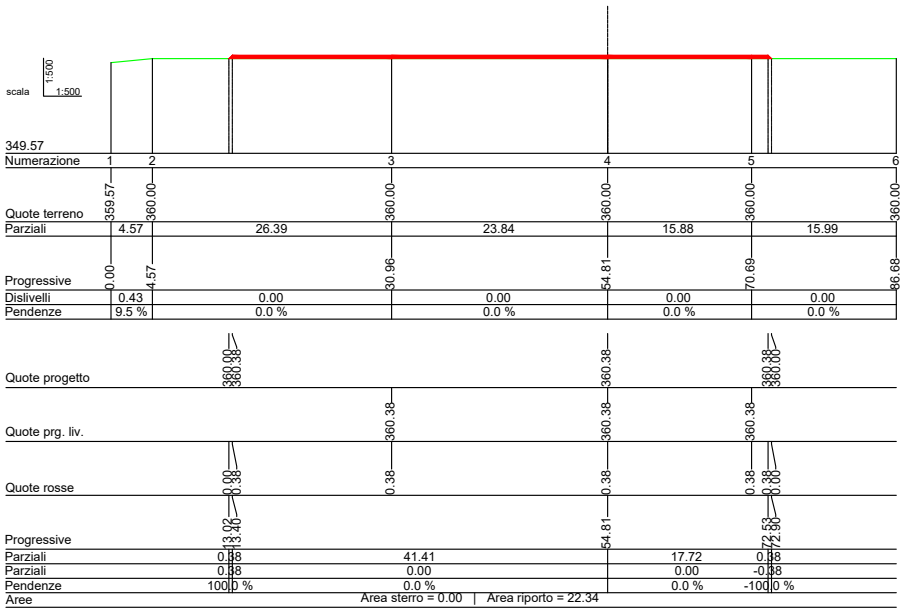
scala 1:500
1:500
349.57
Numerazione 1 2 3 4 5 6
Quote terreno 359.57 360.00 360.00 360.00 360.00 360.00
Parziali 4.57 26.39 23.84 15.88 15.99
Progressive 0.00 4.57 30.96 54.81 70.69 86.68
Dislivelli 0.43 0.00 0.00 0.00 0.00
Pendenze 9.5 % 0.0 % 0.0 % 0.0 % 0.0 %
Quote progetto 360.00 360.38 360.38 360.38 360.00
Quote prg. liv. 360.38 360.38 360.38
Quote rosse 0.00 0.38 0.38 0.38 0.38 0.38 0.00
Progressive 13.02 13.40 54.81 72.53 72.90
Parziali 0.38 41.41 17.72 0.38
Parziali 0.38 0.00 0.00 -0.38
Pendenze 100.0 % 0.0 % 0.0 % -100.0 %
Aree Area sterro = 0.00 | Area riporto = 22.34

Sez_1 Prog.=0.018

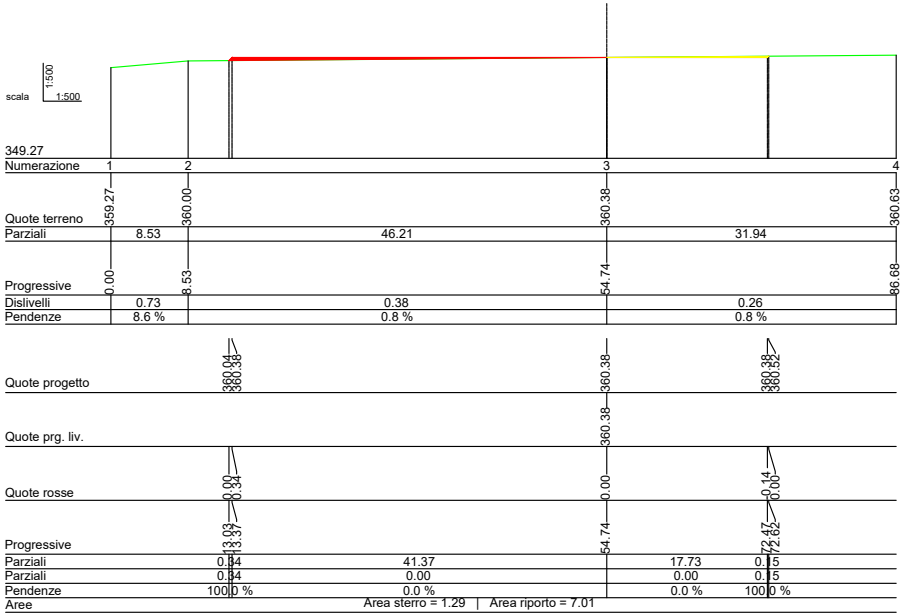
scala 1:500
1:500
349.27
Numerazione 1 2 3 4
Quote terreno 359.27 360.00 360.38 360.63
Parziali 8.53 46.21 31.94
Progressive 0.00 8.53 54.74 86.68
Dislivelli 0.73 0.38 0.26
Pendenze 8.6 % 0.8 % 0.8 %
Quote progetto 360.04 360.38 360.38 360.38 360.52
Quote prg. liv. 360.38
Quote rosse 0.00 0.34 0.00 0.14 0.00
Progressive 13.03 13.37 54.74 72.47 72.62
Parziali 0.34 41.37 17.73 0.15
Parziali 0.34 0.00 0.00 0.15
Pendenze 100.0 % 0.0 % 0.0 % 100.0 %
Aree Area sterro = 1.29 | Area riporto = 7.01

Sez_2 Prog.=13.518

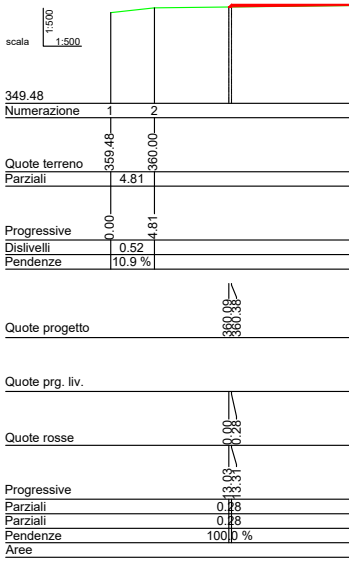
scala 1:500
1:500
349.48
Numerazione 1 2
Quote terreno 359.48 360.00
Parziali 4.81
Progressive 0.00 4.81
Dislivelli 0.52
Pendenze 10.9 %
Quote progetto 360.09 360.38
Quote prg. liv.
Quote rosse 0.00 0.28
Progressive 13.03 13.31
Parziali 0.28
Parziali 0.28
Pendenze 100.0 %
Aree

Sez_3

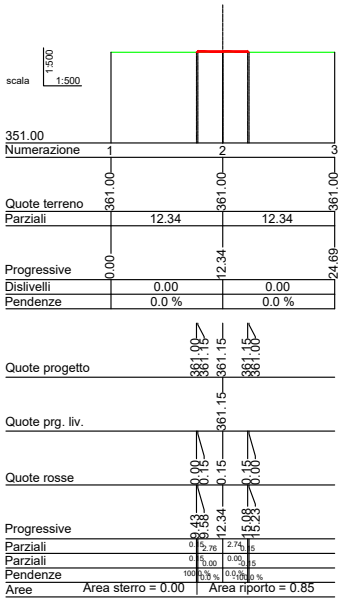
scala 1:500
1:500
351.00
Numerazione 1 2 3
Quote terreno 361.00 361.00 361.00
Parziali 12.34 12.34
Progressive 0.00 12.34 24.69
Dislivelli 0.00 0.00
Pendenze 0.0 % 0.0 %
Quote progetto 361.00 361.15 361.15 361.15 361.00
Quote prg. liv. 361.15
Quote rosse 0.00 0.15 0.15 0.15 0.00
Progressive 9.43 9.58 12.34 15.08 15.23
Aree Area sterro = 0.00 | Area riporto = 0.85

Sez_12 Prog.=133.459


scala 1:500
1:500
351.00
Numerazione 1 2 3
Quote terreno 361.00 361.00 361.00
Parziali 17.76 12.34
Progressive 0.00 17.76 30.10
Dislivelli 0.00 0.00
Pendenze 0.0 % 0.0 %
Quote progetto 361.00 361.21 361.21 361.21 361.00
Quote prg. liv. 361.21
Quote rosse 0.00 0.21 0.21 0.21 0.00
Progressive 14.78 15.00 17.76 20.50 20.71
Aree Area sterro = 0.00 | Area riporto = 1.22

Sez_13 Prog.=141.843

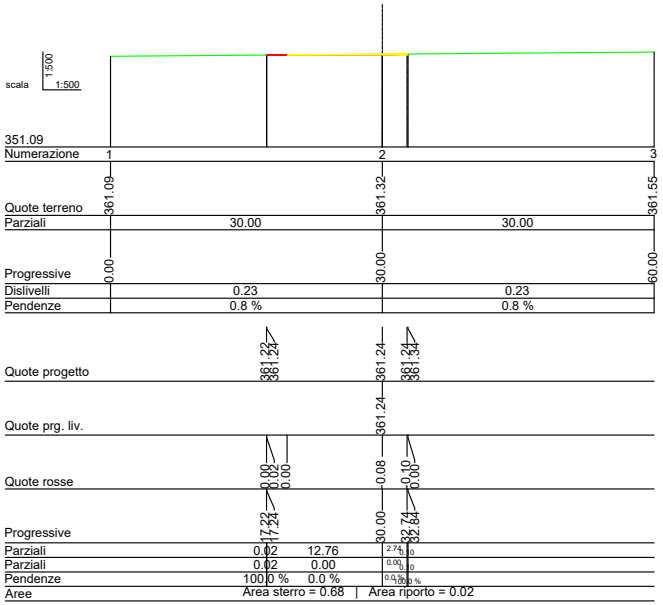
scala 1:500
1:500
351.09
Numerazione 1 2 3
Quote terreno 361.09 361.32 361.55
Parziali 30.00 30.00
Progressive 0.00 30.00 60.00
Dislivelli 0.23 0.23
Pendenze 0.8 % 0.8 %
Quote progetto 361.22 361.24 361.24 361.24 361.34
Quote prg. liv. 361.24
Quote rosse 0.00 0.02 0.00 0.08 0.10 0.00
Progressive 17.22 17.24 30.00 32.74 32.84
Parziali 0.02 12.76
Parziali 0.02 0.00
Pendenze 100.0 % 0.0 %
Aree Area sterro = 0.68 | Area riporto = 0.02

Sez_14 Prog.=145.343

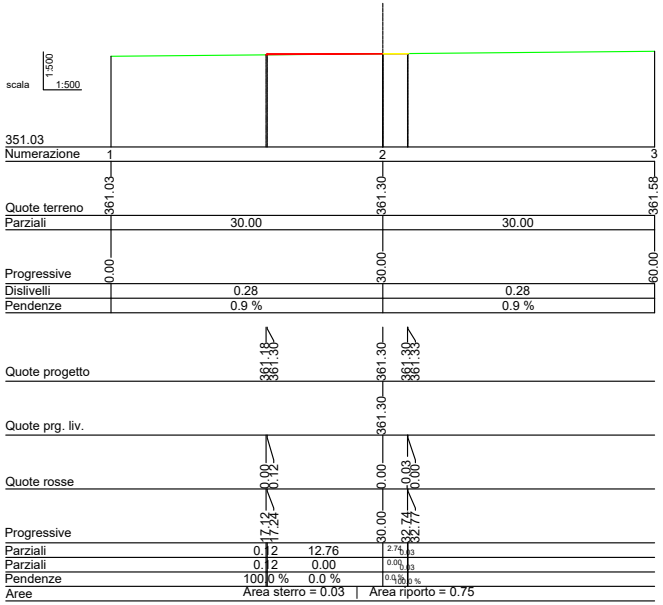
scala 1:500
1:500
351.03
Numerazione 1 2 3
Quote terreno 361.03 361.30 361.58
Parziali 30.00 30.00
Progressive 0.00 30.00 60.00
Dislivelli 0.28 0.28
Pendenze 0.9 % 0.9 %
Quote progetto 361.18 361.30 361.30 361.30 361.33
Quote prg. liv. 361.30
Quote rosse 0.00 0.12 0.00 0.03 0.00
Progressive 17.12 17.24 30.00 32.74 32.77
Parziali 0.12 12.76
Parziali 0.12 0.00
Pendenze 100.0 % 0.0 %
Aree Area sterro = 0.03 | Area riporto = 0.75

Sez_15 Prog.=153.459

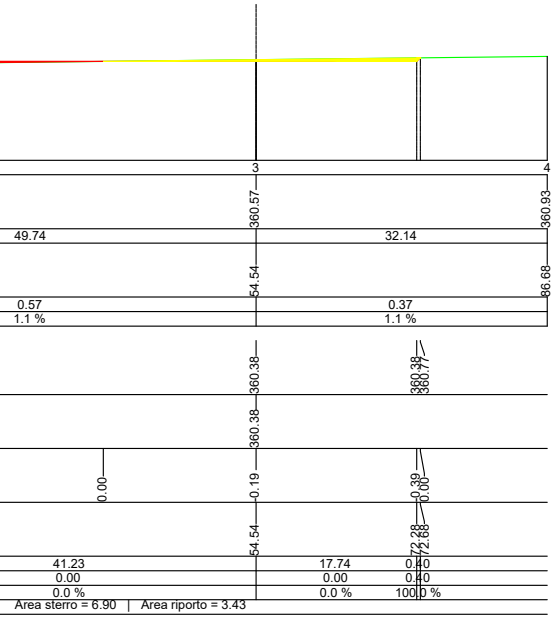
3
4
360.57
360.93
49.74
32.14
54.54
86.68
0.57
0.37
1.1 %
1.1 %
360.38
360.38
360.77
360.38
0.00
-0.19
-0.39
0.00
54.54
72.28
72.68
41.23
17.74
0.40
0.00
0.00
0.40
0.0 %
0.0 %
100.0 %
Area sterro = 6.90 | Area riporto = 3.43

Prog.=54.019

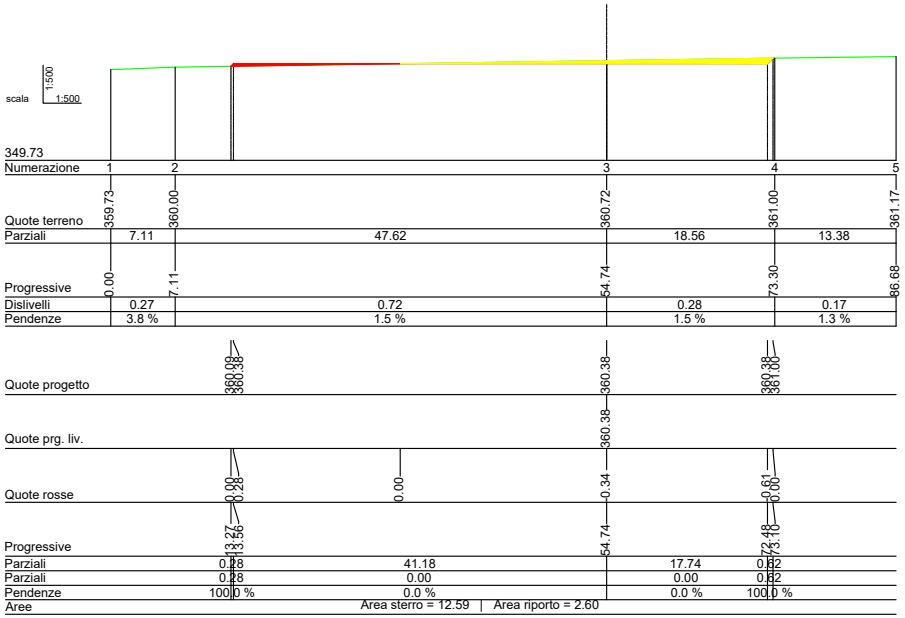
scala 1:500
349.73
Numerazione 1 2 3 4 5
Quote terreno 359.73 360.00 360.72 361.00 361.17
Parziali 7.11 47.62 18.56 13.38
Progressive 0.00 7.11 54.74 73.30 86.68
Dislivelli 0.27 0.72 0.28 0.17
Pendenze 3.8 % 1.5 % 1.5 % 1.3 %
Quote progetto 360.09 360.38 360.38 360.38 361.00
Quote prg. liv. 360.38
Quote rosse 0.00 0.28 0.00 -0.34 -0.61 0.00
Progressive 13.27 13.56 54.74 72.48 73.10
Parziali 0.28 41.18 17.74 0.62
Parziali 0.28 0.00 0.00 0.62
Pendenze 100.0 % 0.0 % 0.0 % 100.0 %
Aree Area sterro = 12.59 | Area riporto = 2.60

Sez_4 Prog.=71.362

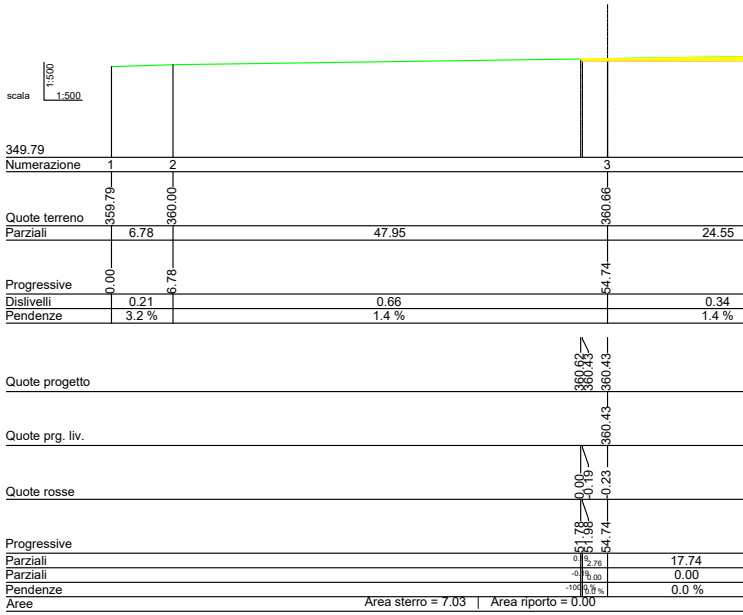
scala 1:500
349.79
Numerazione 1 2 3
Quote terreno 359.79 360.00 360.66
Parziali 6.78 47.95 24.55
Progressive 0.00 6.78 54.74
Dislivelli 0.21 0.66 0.34
Pendenze 3.2 % 1.4 % 1.4 %
Quote progetto 360.62 360.43 360.43
Quote prg. liv. 360.43
Quote rosse 0.00 -0.19 -0.23
Progressive 51.78 51.98 54.74
Parziali 0.19 2.76 17.74
Parziali -0.19 0.00 0.00
Pendenze -100.0 % 0.0 % 0.0 %
Aree Area sterro = 7.03 | Area riporto = 0.00

Sez_5 Prog.=75.337

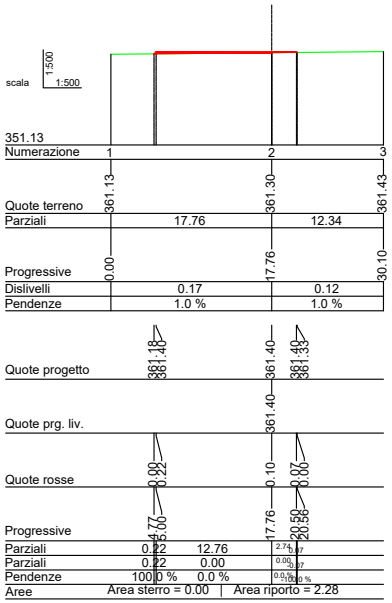
scala 1:500
351.13
Numerazione 1 2 3
Quote terreno 361.13 361.30 361.43
Parziali 17.76 12.34
Progressive 0.00 17.76 30.10
Dislivelli 0.17 0.12
Pendenze 1.0 % 1.0 %
Quote progetto 361.18 361.40 361.40 361.40 361.33
Quote prg. liv. 361.40
Quote rosse 0.00 0.22 0.10 0.07 0.00
Progressive 4.77 5.00 17.76 20.50 20.56
Parziali 0.22 12.76 2.74 0.07
Parziali 0.22 0.00 0.00 0.07
Pendenze 100.0 % 0.0 % 0.0 % 100.0 %
Aree Area sterro = 0.00 | Area riporto = 2.28

Sez_16 Prog.=156.343

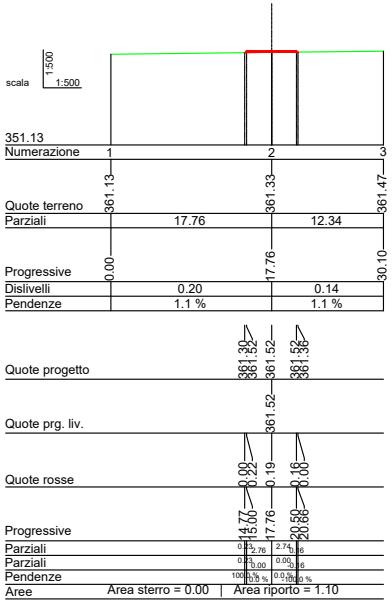
scala 1:500
351.13
Numerazione 1 2 3
Quote terreno 361.13 361.33 361.47
Parziali 17.76 12.34
Progressive 0.00 17.76 30.10
Dislivelli 0.20 0.14
Pendenze 1.1 % 1.1 %
Quote progetto 361.30 361.52 361.52 361.52 361.36
Quote prg. liv. 361.52
Quote rosse 0.00 0.22 0.19 0.16 0.00
Progressive 14.77 15.00 17.76 20.50 20.66
Parziali 0.23 2.76 2.74 0.16
Parziali 0.23 0.00 0.00 0.16
Pendenze 100.0 % 0.0 % 0.0 % 100.0 %
Aree Area sterro = 0.00 | Area riporto = 1.10

Sez_17 Prog.=159.843

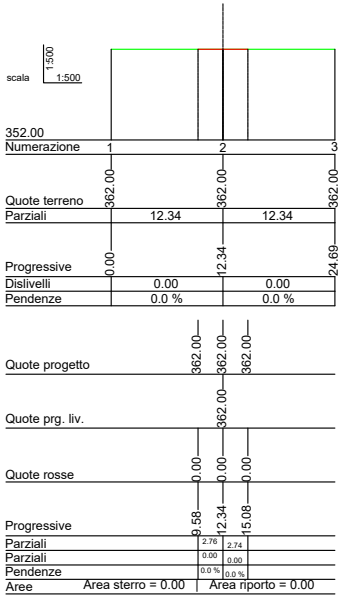
scala 1:500
352.00
Numerazione 1 2 3
Quote terreno 362.00 362.00 362.00
Parziali 12.34 12.34
Progressive 0.00 12.34 24.69
Dislivelli 0.00 0.00
Pendenze 0.0 % 0.0 %
Quote progetto 362.00 362.00 362.00
Quote prg. liv. 362.00
Quote rosse 0.00 0.00 0.00
Progressive 9.58 12.34 15.08
Parziali 2.76 2.74
Parziali 0.00 0.00
Pendenze 0.0 % 0.0 %
Aree Area sterro = 0.00 | Area riporto = 0.00

Sez_18 Prog.=173.459

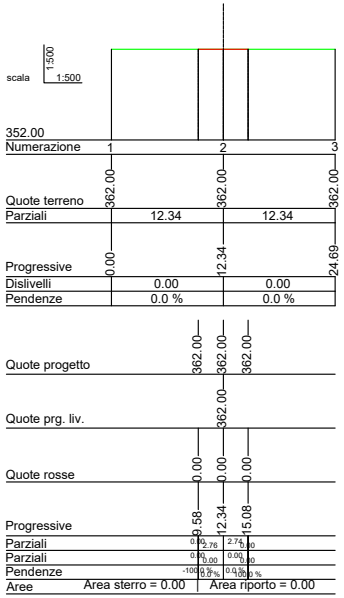
scala 1:500
352.00
Numerazione 1 2 3
Quote terreno 362.00 362.00 362.00
Parziali 12.34 12.34
Progressive 0.00 12.34 24.69
Dislivelli 0.00 0.00
Pendenze 0.0 % 0.0 %
Quote progetto 362.00 362.00 362.00
Quote prg. liv. 362.00
Quote rosse 0.00 0.00 0.00
Progressive 9.58 12.34 15.08
Parziali 0.00 2.76 2.74 0.00
Parziali 0.00 0.00 0.00 0.00
Pendenze -100.0 % 0.0 % 0.0 % 100.0 %
Aree Area sterro = 0.00 | Area riporto = 0.00

Sez_19 Prog.=193.459

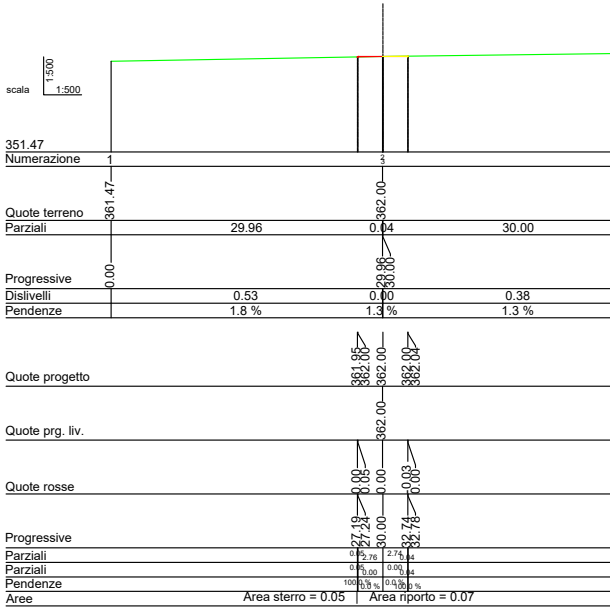
scala 1:500
351.47
Numerazione 1 3
Quote terreno 361.47 362.00
Parziali 29.96 0.04 30.00
Progressive 0.00 29.96 30.00
Dislivelli 0.53 0.00 0.38
Pendenze 1.8 % 1.3 % 1.3 %
Quote progetto 361.95 362.00 362.00 362.00 362.04
Quote prg. liv. 362.00
Quote rosse 0.00 0.05 0.00 0.03 0.00
Progressive 27.19 27.24 30.00 32.74 32.78
Parziali 0.05 2.76 2.74 0.04
Parziali 0.05 0.00 0.00 0.04
Pendenze 100.0 % 0.0 % 0.0 % 100.0 %
Aree Area sterro = 0.05 | Area riporto = 0.07

Sez_20 Prog.=213.482

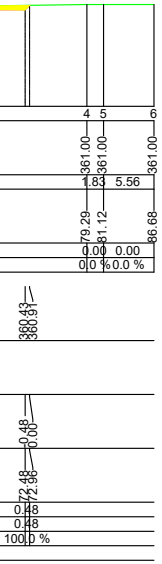
4 5 6
361.00 361.00 361.00
1.83 5.56
79.29 81.12 86.68
0.00 0.00
0.0 % 0.0 %
360.43 360.91
0.48 0.00
72.48 72.96
0.48
0.48
100.0 %

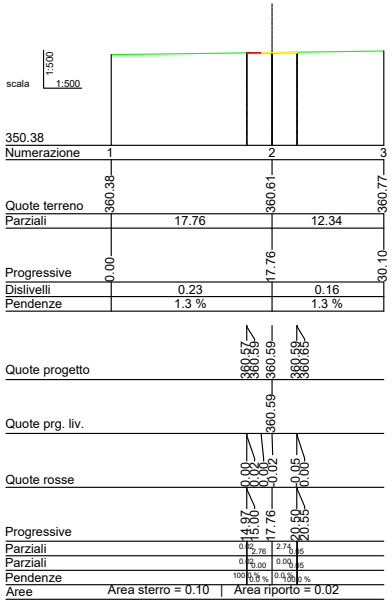
scala 1:500
350.38
Numerazione
Quote terreno
Parziali
Progressive
Dislivelli
Pendenze
Quote progetto
Quote prg. liv.
Quote rosse
Progressive
Parziali
Parziali
Pendenze
Aree
Area sterro = 0.10 | Area riporto = 0.02

Sez_6 Prog.=87.746

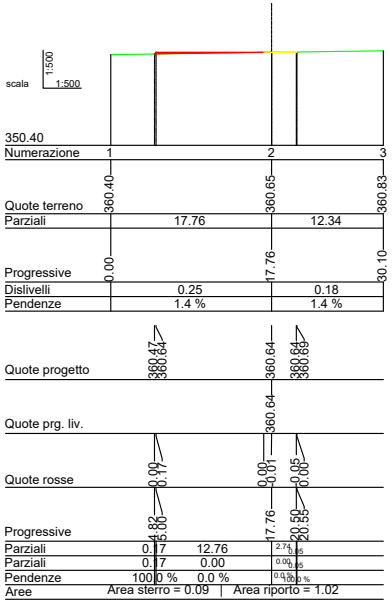
scala 1:500
350.40
Numerazione
Quote terreno
Parziali
Progressive
Dislivelli
Pendenze
Quote progetto
Quote prg. liv.
Quote rosse
Progressive
Parziali
Parziali
Pendenze
Aree
Area sterro = 0.09 | Area riporto = 1.02

Sez_7 Prog.=91.246

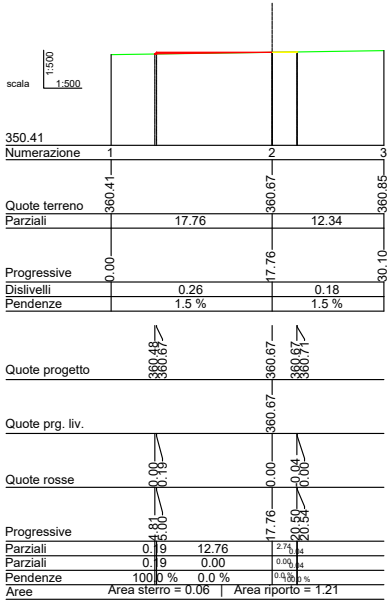
scala 1:500
350.41
Numerazione
Quote terreno
Parziali
Progressive
Dislivelli
Pendenze
Quote progetto
Quote prg. liv.
Quote rosse
Progressive
Parziali
Parziali
Pendenze
Aree
Area sterro = 0.06 | Area riporto = 1.21

Sez_8 Prog.=93.459

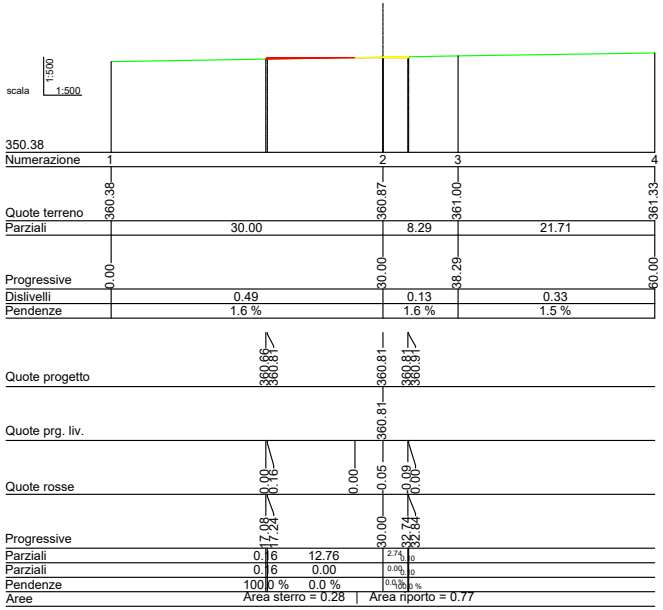
scala 1:500
350.38
Numerazione
Quote terreno
Parziali
Progressive
Dislivelli
Pendenze
Quote progetto
Quote prg. liv.
Quote rosse
Progressive
Parziali
Parziali
Pendenze
Aree
Area sterro = 0.28 | Area riporto = 0.77

Sez_9 Prog.=102.246

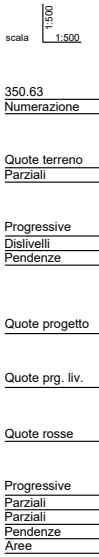
scala 1:500
350.63
Numerazione
Quote terreno
Parziali
Progressive
Dislivelli
Pendenze
Quote progetto
Quote prg. liv.
Quote rosse
Progressive
Parziali
Parziali
Pendenze
Aree

Sez_10

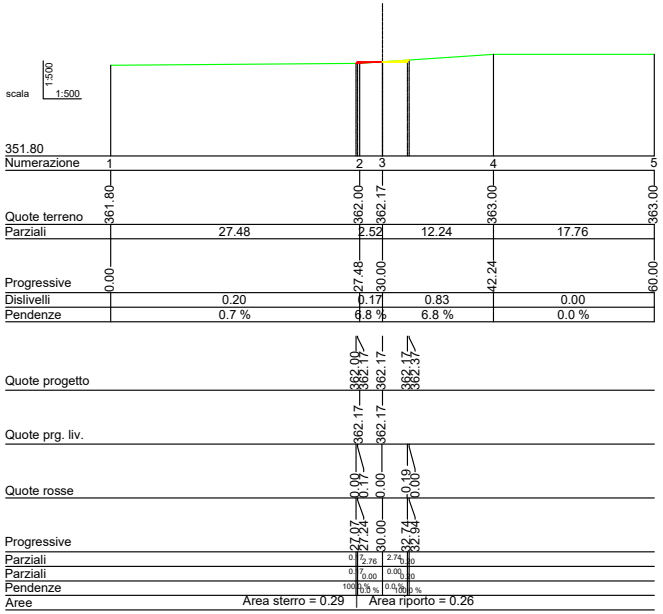
scala 1:500
351.80
Numerazione
Quote terreno
Parziali
Progressive
Dislivelli
Pendenze
Quote progetto
Quote prg. liv.
Quote rosse
Progressive
Parziali
Parziali
Pendenze
Aree
Area sterro = 0.29 | Area riporto = 0.26

Sez_21 Prog.=233.482

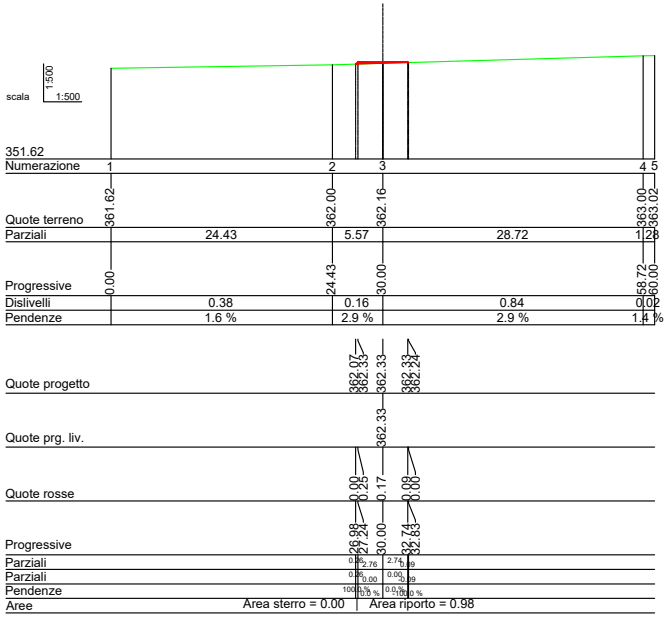
scala 1:500
351.62
Numerazione
Quote terreno
Parziali
Progressive
Dislivelli
Pendenze
Quote progetto
Quote prg. liv.
Quote rosse
Progressive
Parziali
Parziali
Pendenze
Aree
Area sterro = 0.00 | Area riporto = 0.98

Sez_22 Prog.=253.482

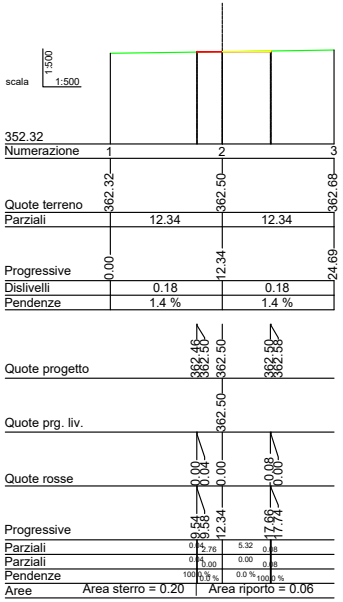
scala 1:500
352.32
Numerazione
Quote terreno
Parziali
Progressive
Dislivelli
Pendenze
Quote progetto
Quote prg. liv.
Quote rosse
Progressive
Parziali
Parziali
Pendenze
Aree
Area sterro = 0.20 | Area riporto = 0.06

Sez_23 Prog.=273.482

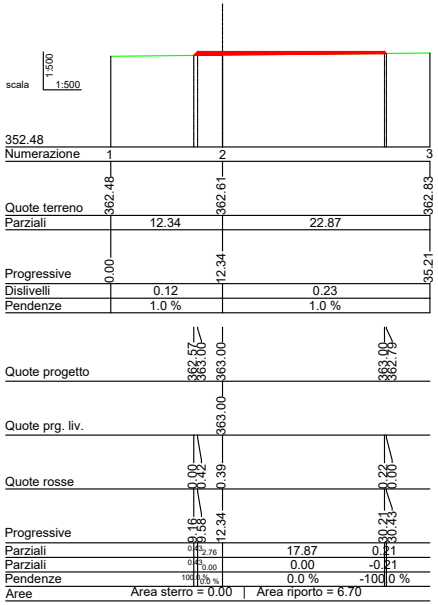
scala 1:500
352.48
Numerazione
Quote terreno
Parziali
Progressive
Dislivelli
Pendenze
Quote progetto
Quote prg. liv.
Quote rosse
Progressive
Parziali
Parziali
Pendenze
Aree
Area sterro = 0.00 | Area riporto = 6.70

Sez_24 Prog.=293.482

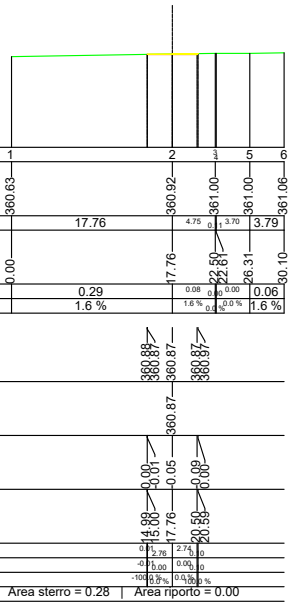
1 2 3 5 6
360.63 360.92 361.00 361.00 361.06
17.76 4.75 3.70 3.79
0.00 17.76 22.50 22.61 26.31 30.10
0.29 0.08 0.00 0.06
1.6 % 1.6 % 0.0 % 1.6 %
360.88 360.87 360.87 360.87 360.97
360.87
0.00 -0.01 -0.05 -0.09 0.00
14.99 15.00 17.76 20.50 20.59
Area sterro = 0.28 | Area riporto = 0.00

Prog.=105.746

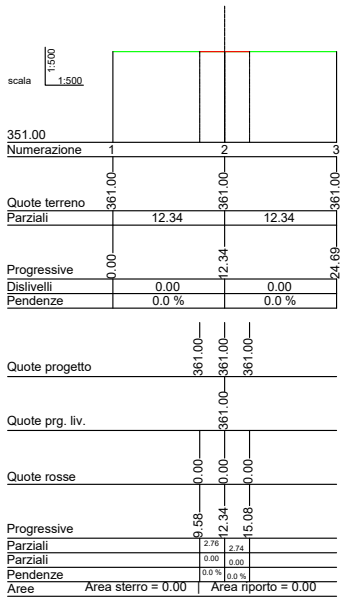
scala 1:500
351.00
Numerazione 1 2 3
Quote terreno 361.00 361.00 361.00
Parziali 12.34 12.34
Progressive 0.00 12.34 24.69
Dislivelli 0.00 0.00
Pendenze 0.0 % 0.0 %
Quote progetto 361.00 361.00 361.00
Quote prg. liv. 361.00
Quote rosse 0.00 0.00 0.00
Progressive 9.58 12.34 15.08
Parziali 2.76 2.74
Parziali 0.00 0.00
Pendenze 0.0 % 0.0 %
Aree Area sterro = 0.00 | Area riporto = 0.00

Sez_11 Prog.=113.459

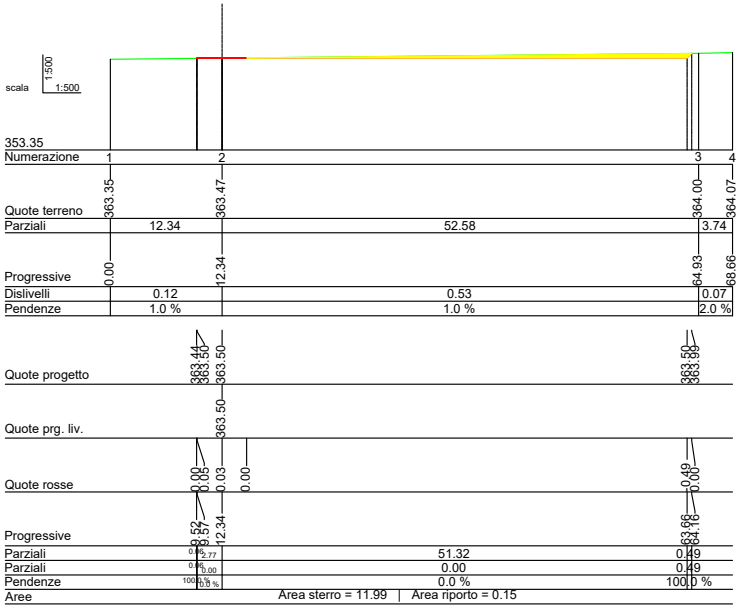
scala 1:500
353.35
Numerazione 1 2 3 4
Quote terreno 363.35 363.47 364.00 364.07
Parziali 12.34 52.58 3.74
Progressive 0.00 12.34 64.93 68.66
Dislivelli 0.12 0.53 0.07
Pendenze 1.0 % 1.0 % 2.0 %
Quote progetto 363.44 363.75 363.50 363.50 363.59
Quote prg. liv. 363.50
Quote rosse 0.00 0.05 -0.03 0.00 -0.49 0.00
Progressive 9.52 9.57 12.34 63.66 64.16
Parziali 2.77 51.32 0.49
Parziali 0.00 0.00 0.49
Pendenze 0.0 % 0.0 % 100.0 %
Aree Area sterro = 11.99 | Area riporto = 0.15

Sez_25 Prog.=313.482

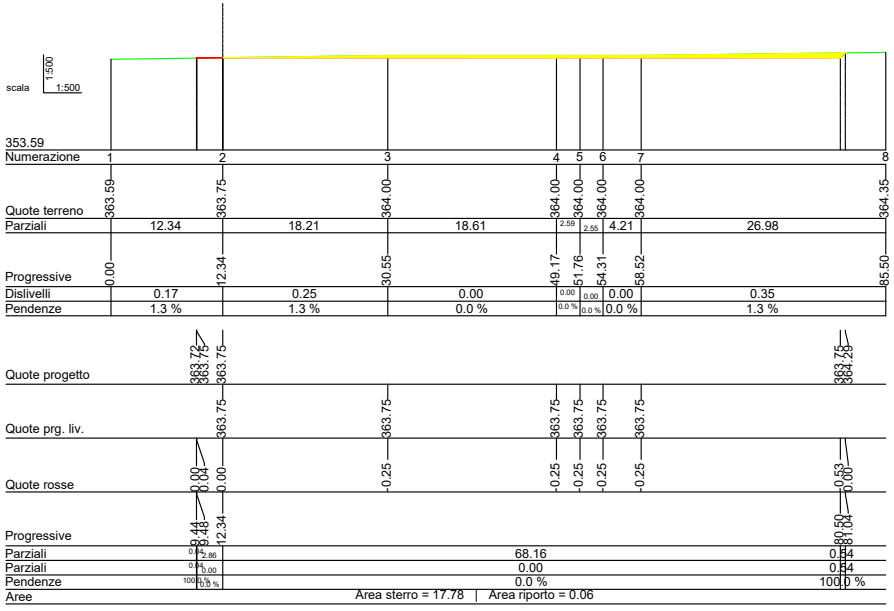
scala 1:500
353.59
Numerazione 1 2 3 4 5 6 7 8
Quote terreno 363.59 363.75 364.00 364.00 364.00 364.00 364.00 364.35
Parziali 12.34 18.21 18.61 2.59 2.55 4.21 26.98
Progressive 0.00 12.34 30.55 49.17 51.76 54.31 58.52 85.50
Dislivelli 0.17 0.25 0.00 0.00 0.00 0.00 0.35
Pendenze 1.3 % 1.3 % 0.0 % 0.0 % 0.0 % 0.0 % 1.3 %
Quote progetto 363.72 363.75 363.75 363.75 364.29
Quote prg. liv. 363.75 363.75 363.75 363.75 363.75 363.75
Quote rosse 0.00 0.04 0.00 -0.25 -0.25 -0.25 -0.25 -0.25 -0.53 0.00
Progressive 9.44 9.48 12.34 80.50 81.04
Parziali 2.86 68.16 0.54
Parziali 0.00 0.00 0.54
Pendenze 0.0 % 0.0 % 100.0 %
Aree Area sterro = 17.78 | Area riporto = 0.06

Sez_26 Prog.=323.721

Regione PUGLIA	Comune LATERZA	Comune SANTERAMO IN COLLE	Comune CASTELLANETA	Provincia BARI

PROGETTO DEFINITIVO PER LA REALIZZAZIONE DI UN IMPIANTO EOLICO DENOMINATO "SANTERAMO IN COLLE" COSTITUITO DA 9 AEROGENERATORI CON POTENZA COMPLESSIVA DI 59,4 MW E RELATIVE OPERE DI CONNESSIONE ALLA R.T.N.

Sezioni trasversali - SAN 6

ELABORATO

EP12.6

PROPONENTE:

Firmato digitalmente da:
Filippo Gagliano
Data: 13/11/2023 18:01:52

SANTERAMO WIND S.R.L.
Contrada Cacapentima snc
74014 Laterza (TA)
pec: santeramowind@pec.it

cod. id.: E-LASAN

CONSULENTI:

Dott.ssa Elisabetta NANNI

Dott. Ing. Rocco CARONE

Dott. Biol. Fau. Lorenzo GAUDIANO

Dott. Agr. For. Mario STOMACI

Dott. Geol. Michele VALERIO

PROGETTISTI:

ATECH SOCIETÀ DI INGEGNERIA
Via Caduti di Nassiriya 55
70124 Bari (BA)
e-mail: atechsrl@libero.it
pec: atechsrl@legalmail.it

Innovative Engineering
STUDIO PM SRL
Via dell'Artigianato 27 75100 Matera (MT)
e-mail: paolo.montefinese@pm-studio
pec: studiopm@mypec.eu

DIRETTORE TECNICO
Dott. Ing. Orazio TRICARICO
Ordine ingegneri di Bari n. 4985

ORAZIO TRICARICO
Sez. A - 4985

Dott. Ing. Paolo MONTEFINESE
Ordine ingegneri di Matera n. 968

DOTT. ING. PAOLO MONTEFINESE
Anno Iscrizione 2005
Sez. A
N. 968

Dott. Ing. Alessandro ANTEZZA
Ordine ingegneri di Bari n. 10743

Alessandro Antezza
Sez. A - 10743

0	Novembre 2023	B.C.C - C.C	A.A.	O.T.	*Progetto definitivo*
EM./REV.	DATA	REDATTO	VERIFICATO	APPROVATO	DESCRIZIONE