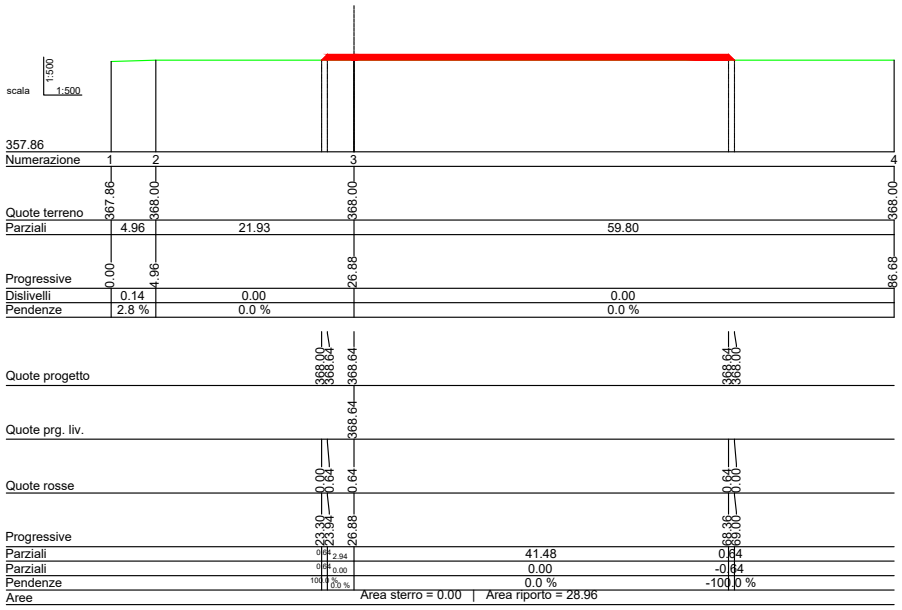
scala
1:500
1:500
357.86
Numerazione
1
2
3
4
Quote terreno
367.86
368.00
368.00
368.00
Parziali
4.96
21.93
59.80
Progressive
0.00
4.96
26.88
86.68
Dislivelli
0.14
0.00
0.00
Pendenze
2.8 %
0.0 %
0.0 %
Quote progetto
368.00
368.64
368.64
368.64
368.00
Quote prg. liv.
368.64
Quote rosse
0.00
0.64
0.64
0.64
0.00
Progressive
23.30
23.94
26.88
68.36
69.00
Parziali
0.64
2.94
41.48
0.64
Parziali
0.64
0.00
0.00
-0.64
Pendenze
100.0 %
0.0 %
0.0 %
-100.0 %
Aree
Area sterro = 0.00 | Area riporto = 28.96

Sez_1 Prog.=0.000

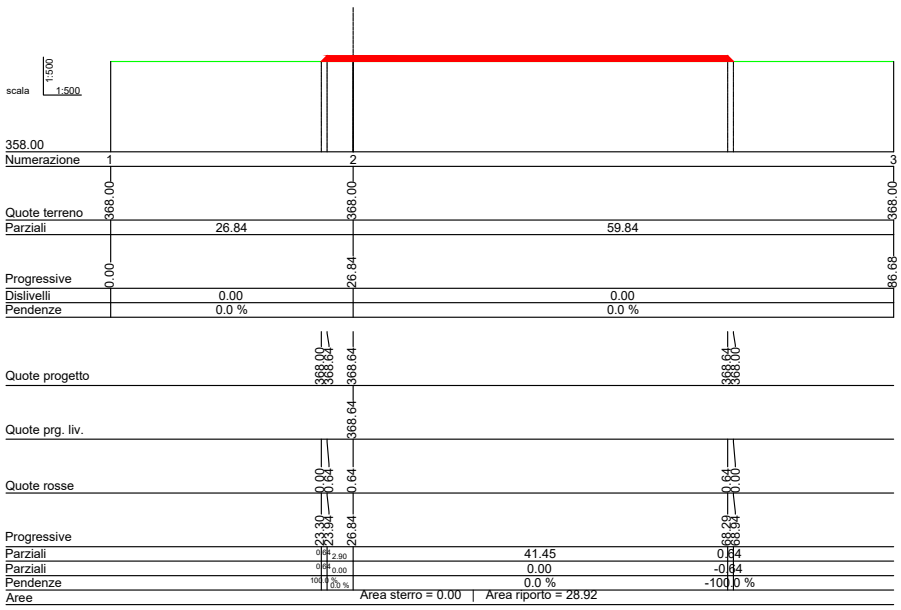
scala
1:500
1:500
358.00
Numerazione
1
2
3
Quote terreno
368.00
368.00
368.00
Parziali
26.84
59.84
Progressive
0.00
26.84
86.68
Dislivelli
0.00
0.00
Pendenze
0.0 %
0.0 %
Quote progetto
368.00
368.64
368.64
368.64
368.00
Quote prg. liv.
368.64
Quote rosse
0.00
0.64
0.64
0.64
0.00
Progressive
23.30
23.94
26.84
68.29
68.94
Parziali
0.64
2.90
41.45
0.64
Parziali
0.64
0.00
0.00
-0.64
Pendenze
100.0 %
0.0 %
0.0 %
-100.0 %
Aree
Area sterro = 0.00 | Area riporto = 28.92

Sez_2 Prog.=13.500

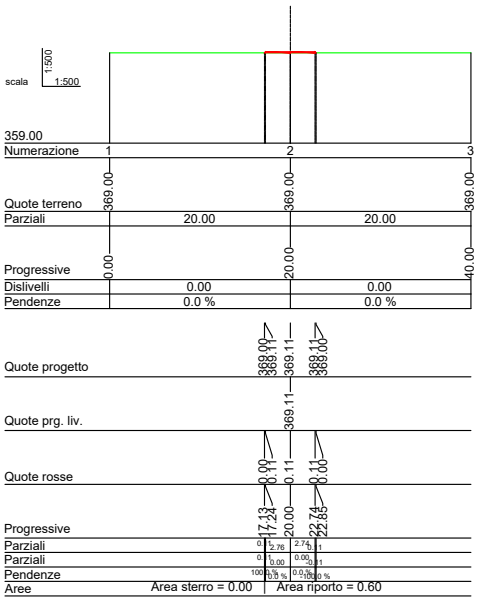
scala
1:500
1:500
359.00
Numerazione
1
2
3
Quote terreno
369.00
369.00
369.00
Parziali
20.00
20.00
Progressive
0.00
20.00
40.00
Dislivelli
0.00
0.00
Pendenze
0.0 %
0.0 %
Quote progetto
369.00
369.11
369.11
369.11
369.00
Quote prg. liv.
369.11
Quote rosse
0.00
0.11
0.11
0.11
0.00
Progressive
17.13
17.24
20.00
22.74
22.85
Parziali
0.11
2.76
2.74
0.11
Parziali
0.11
0.00
0.00
-0.11
Pendenze
100.0 %
0.0 %
0.0 %
-100.0 %
Aree
Area sterro = 0.00 | Area riporto = 0.60

Sez_10 Prog.=110.807

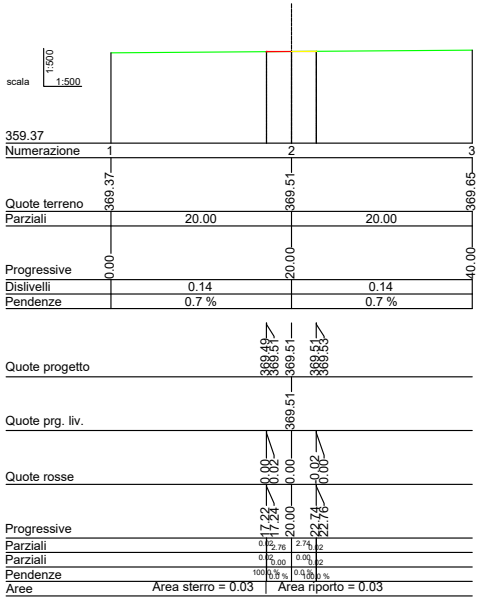
scala
1:500
1:500
359.37
Numerazione
1
2
3
Quote terreno
369.37
369.51
369.65
Parziali
20.00
20.00
Progressive
0.00
20.00
40.00
Dislivelli
0.14
0.14
Pendenze
0.7 %
0.7 %
Quote progetto
369.49
369.51
369.51
369.51
369.53
Quote prg. liv.
369.51
Quote rosse
0.00
0.02
0.00
0.02
0.00
Progressive
17.22
17.24
20.00
22.74
22.76
Parziali
0.02
2.76
2.74
0.02
Parziali
0.02
0.00
0.00
-0.02
Pendenze
100.0 %
0.0 %
0.0 %
-100.0 %
Aree
Area sterro = 0.03 | Area riporto = 0.03

Sez_11 Prog.=130.807

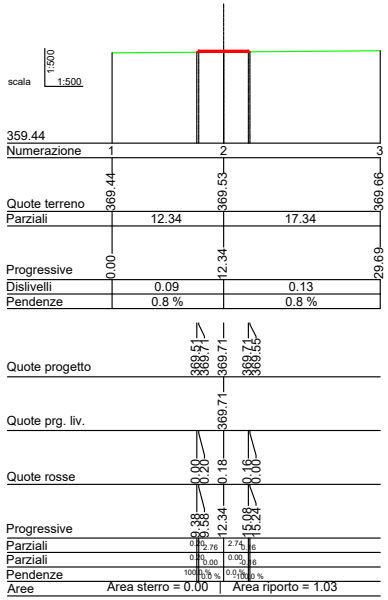
scala
1:500
1:500
359.44
Numerazione
1
2
3
Quote terreno
369.44
369.53
369.66
Parziali
12.34
17.34
Progressive
0.00
12.34
29.69
Dislivelli
0.09
0.13
Pendenze
0.8 %
0.8 %
Quote progetto
369.51
369.71
369.71
369.71
369.55
Quote prg. liv.
369.71
Quote rosse
0.00
0.20
0.18
0.16
0.00
Progressive
9.38
9.58
12.34
15.08
15.24
Parziali
0.20
2.76
2.74
0.16
Parziali
0.20
0.00
0.00
-0.16
Pendenze
100.0 %
0.0 %
0.0 %
-100.0 %
Aree
Area sterro = 0.00 | Area riporto = 1.03

Sez_12 Prog.=143.412


scala
1:500
1:500
359.77
Numerazione
1
2
3
4
5
Quote terreno
369.77
369.93
370.00
370.00
370.00
Parziali
12.34
5.54
5.87
5.94
Progressive
0.00
12.34
17.88
23.75
29.69
Dislivelli
0.16
0.07
0.00
0.00
Pendenze
1.3 %
1.3 %
0.0 %
0.0 %
Quote progetto
369.89
369.77
369.77
369.77
370.00
Quote prg. liv.
369.77
369.77
369.77
Quote rosse
0.00
-0.12
-0.16
-0.23
-0.23
0.00
Progressive
9.46
9.58
12.34
25.08
25.32
Parziali
0.12
2.76
12.74
0.23
Parziali
-0.12
0.00
0.00
0.23
Pendenze
-100.0 %
0.0 %
0.0 %
100.0 %
Aree
Area sterro = 3.19 | Area riporto = 0.00

Sez_13 Prog.=146.912

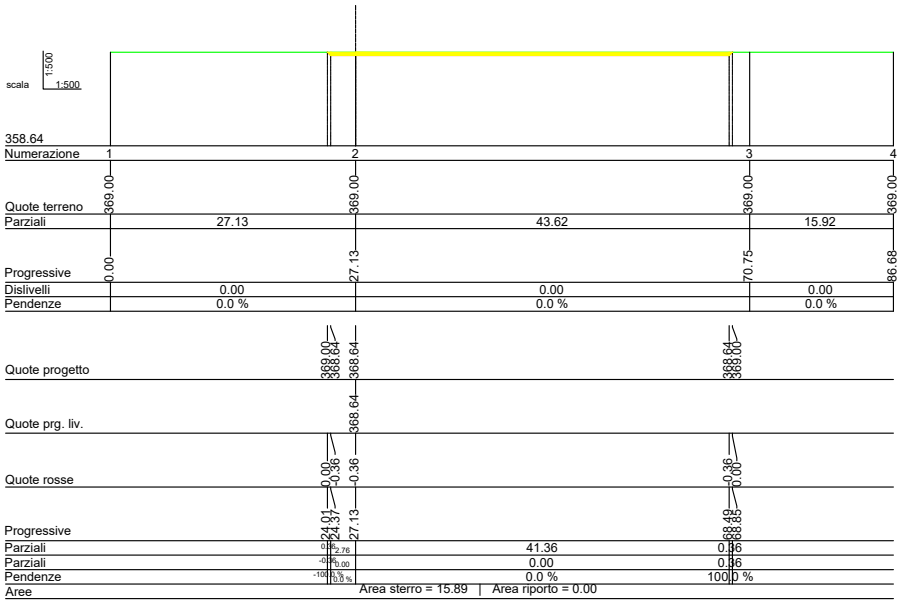
scala 1:500 1:500
358.64
Numerazione 1 2 3 4
Quote terreno 369.00 369.00 369.00 369.00
Parziali 27.13 43.62 15.92
Progressive 0.00 27.13 70.75 86.68
Dislivelli 0.00 0.00 0.00
Pendenze 0.0 % 0.0 % 0.0 %
Quote progetto 369.00 368.64 368.64 368.64 369.00
Quote prg. liv. 368.64
Quote rosse 0.00 -0.36 -0.36 -0.36 0.00
Progressive 24.01 24.37 27.13 68.49 68.85
Parziali 0.36 2.76 41.36 0.36
Parziali -0.36 0.00 0.00 0.36
Pendenze -100.0 % 0.0 % 0.0 % 100.0 %
Aree Area sterro = 15.89 | Area riporto = 0.00

Sez_3 Prog.=54.000

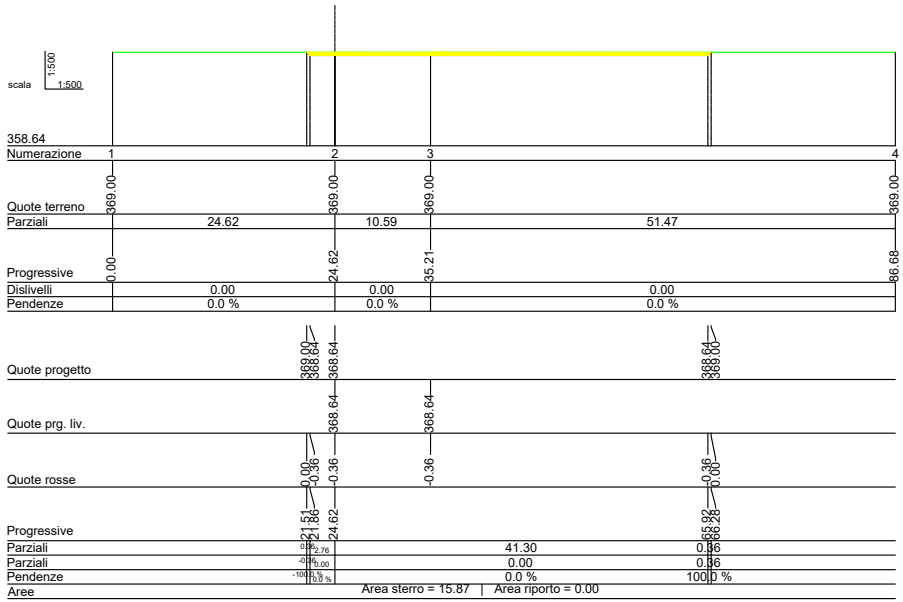
scala 1:500 1:500
358.64
Numerazione 1 2 3 4
Quote terreno 369.00 369.00 369.00 369.00
Parziali 24.62 10.59 51.47
Progressive 0.00 24.62 35.21 86.68
Dislivelli 0.00 0.00 0.00
Pendenze 0.0 % 0.0 % 0.0 %
Quote progetto 369.00 368.64 368.64 368.64 369.00
Quote prg. liv. 368.64 368.64
Quote rosse 0.00 -0.36 -0.36 -0.36 -0.36 0.00
Progressive 21.51 21.86 24.62 65.92 66.28
Parziali 0.36 2.76 41.30 0.36
Parziali -0.36 0.00 0.00 0.36
Pendenze -100.0 % 0.0 % 0.0 % 100.0 %
Aree Area sterro = 15.87 | Area riporto = 0.00

Sez_4 Prog.=72.223


scala 1:500 1:500
358.83
Numerazione 1 23
Quote terreno 369.00 369.00
Parziali 20.00 0.91
Progressive 0.00 20.00 20.91
Dislivelli 0.00 0.00
Pendenze 0.0 % 0.0 %
Quote progetto 369.00 368.83 368.83 368.83 369.01
Quote prg. liv. 368.83
Quote rosse 0.00 -0.17 -0.17 -0.18 0.00
Progressive 17.07 17.24 20.00 22.74 22.92
Parziali 0.17 2.76 2.74 0.18
Parziali -0.17 0.00 0.00 0.18
Pendenze -100.0 % 0.0 % 0.0 % 100.0 %
Aree

Sez_5 Prog.=88.812

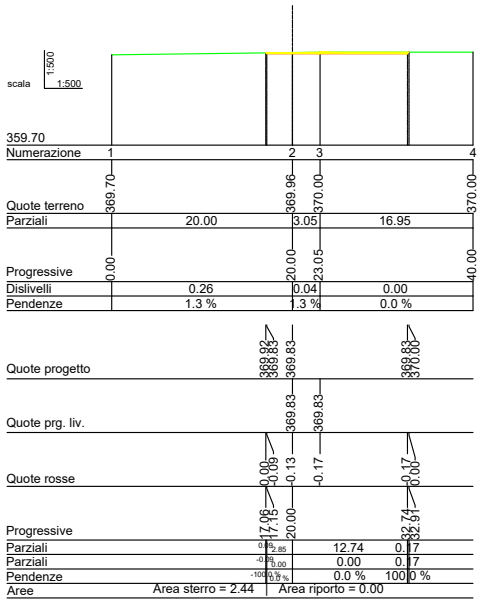
scala 1:500 1:500
359.70
Numerazione 1 2 3 4
Quote terreno 369.70 369.96 370.00 370.00
Parziali 20.00 3.05 16.95
Progressive 0.00 20.00 23.05 40.00
Dislivelli 0.26 0.04 0.00
Pendenze 1.3 % 1.3 % 0.0 %
Quote progetto 369.92 369.83 369.83 369.83 370.00
Quote prg. liv. 369.83 369.83
Quote rosse 0.00 -0.09 -0.13 -0.17 -0.17 0.00
Progressive 17.06 17.15 20.00 32.74 32.91
Parziali 0.09 2.85 12.74 0.17
Parziali -0.09 0.00 0.00 0.17
Pendenze -100.0 % 0.0 % 0.0 % 100.0 %
Aree Area sterro = 2.44 | Area riporto = 0.00

Sez_14 Prog.=150.807

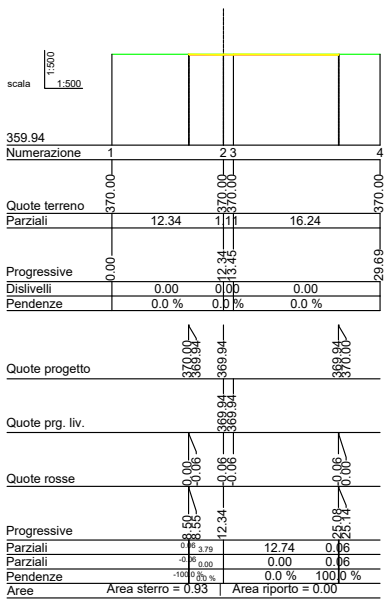
scala 1:500 1:500
359.94
Numerazione 1 2 3 4
Quote terreno 370.00 370.00 370.00 370.00
Parziali 12.34 1.11 16.24
Progressive 0.00 12.34 13.45 29.69
Dislivelli 0.00 0.00 0.00
Pendenze 0.0 % 0.0 % 0.0 %
Quote progetto 370.00 369.94 369.94 369.94 370.00
Quote prg. liv. 369.94 369.94
Quote rosse 0.00 -0.06 -0.06 -0.06 -0.06 0.00
Progressive 8.50 8.55 12.34 25.08 25.14
Parziali 0.06 3.79 12.74 0.06
Parziali -0.06 0.00 0.00 0.06
Pendenze -100.0 % 0.0 % 0.0 % 100.0 %
Aree Area sterro = 0.93 | Area riporto = 0.00

Sez_15 Prog.=157.912

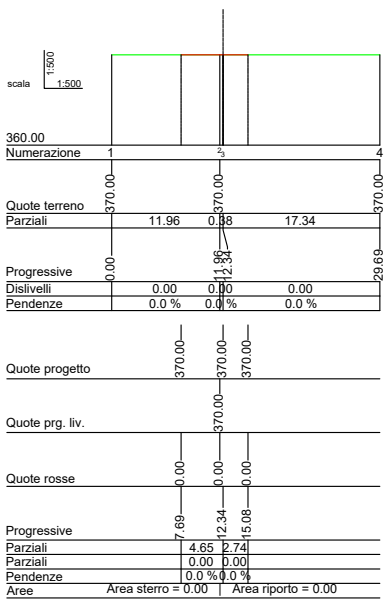
scala 1:500 1:500
360.00
Numerazione 1 2 3 4
Quote terreno 370.00 370.00 370.00
Parziali 11.96 0.38 17.34
Progressive 0.00 11.96 12.34 29.69
Dislivelli 0.00 0.00 0.00
Pendenze 0.0 % 0.0 % 0.0 %
Quote progetto 370.00 370.00 370.00
Quote prg. liv. 370.00
Quote rosse 0.00 0.00 0.00
Progressive 7.69 12.34 15.08
Parziali 4.65 2.74
Parziali 0.00 0.00
Pendenze 0.0 % 0.0 %
Aree Area sterro = 0.00 | Area riporto = 0.00

Sez_16 Prog.=161.412


scala 1:500 1:500
360.19
Numerazione 1 2 3
Quote terreno 370.19 370.49 370.78
Parziali 12.30 12.38
Progressive 0.00 12.30 24.69
Dislivelli 0.30 0.30
Pendenze 2.4 % 2.4 %
Quote progetto 370.23 370.24 370.24 370.24 370.58
Quote prg. liv. 370.24
Quote rosse 0.00 0.01 0.00 -0.24 -0.33 0.00
Progressive 1.61 1.62 12.30 15.91 16.25
Parziali 0.01 10.68 3.61 0.34
Parziali 0.01 0.00 0.00 0.34
Pendenze 100.0 % 0.0 % 0.0 % 100.0 %
Aree Area sterro = 2.32 | Area riporto = 0.00

Sez_17 Prog.=178.964


scala 1:500 1:500
360.15
Numerazione 1 2 3
Quote terreno 370.15 370.47 370.79
Parziali 12.34 12.34
Progressive 0.00 12.34 24.69
Dislivelli 0.32 0.32
Pendenze 2.6 % 2.6 %
Quote progetto 370.32 370.47 370.47 370.47 370.55
Quote prg. liv. 370.47
Quote rosse 0.00 0.15 0.00 -0.07 0.00
Progressive 6.56 6.71 12.34 15.08 15.16
Parziali 0.15 5.63 2.74 0.07
Parziali 0.15 0.00 0.00 0.07
Pendenze 100.0 % 0.0 % 0.0 % 100.0 %
Aree Area sterro = 0.10 | Area riporto = 0.42

Sez_18 Prog.=195.514


79.09
369.31
100.00
0.31
0.4 %
Area sterro = 0.99 | Area riporto = 0.00

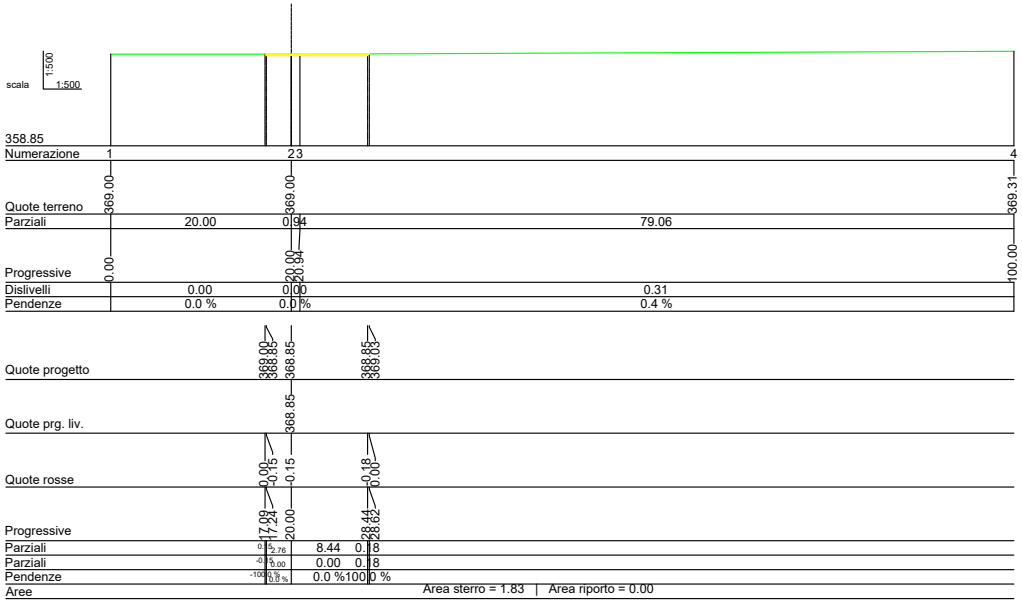
scala 1:500
358.85
Numerazione
Quote terreno
Parziali
Progressive
Dislivelli
Pendenze
Quote progetto
Quote prg. liv.
Quote rosse
Progressive
Parziali
Parziali
Pendenze
Aree
20.00
79.06
0.31
0.4 %
Area sterro = 1.83 | Area riporto = 0.00

Sez_6 Prog.=90.807

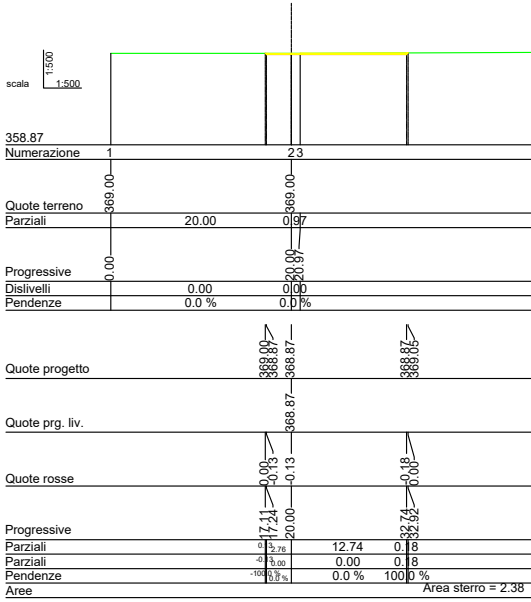
scala 1:500
358.87
Numerazione
Quote terreno
Parziali
Progressive
Dislivelli
Pendenze
Quote progetto
Quote prg. liv.
Quote rosse
Progressive
Parziali
Parziali
Pendenze
Aree
20.00
Area sterro = 2.38

Sez_7 Prog.=92.312


scala 1:500
360.36
Numerazione
Quote terreno
Parziali
Progressive
Dislivelli
Pendenze
Quote progetto
Quote prg. liv.
Quote rosse
Progressive
Parziali
Parziali
Pendenze
Aree
12.34
12.34
0.23
0.23
1.9 %
1.9 %
Area sterro = 1.02 | Area riporto = 0.00

Sez_19 Prog.=215.514


scala 1:500
360.11
Numerazione
Quote terreno
Parziali
Progressive
Dislivelli
Pendenze
Quote progetto
Quote prg. liv.
Quote rosse
Progressive
Parziali
Parziali
Pendenze
Aree
12.34
12.34
0.23
0.23
1.8 %
1.8 %
Area sterro = 0.07 | Area riporto = 0.07

Sez_20 Prog.=235.514


scala 1:500
359.91
Numerazione
Quote terreno
Parziali
Progressive
Dislivelli
Pendenze
Quote progetto
Quote prg. liv.
Quote rosse
Progressive
Parziali
Parziali
Pendenze
Aree
4.65
7.69
12.34
0.09
0.15
0.24
2.0 %
1.9 %
1.9 %
Area sterro = 0.00 | Area riporto = 3.30

Sez_21 Prog.=255.514

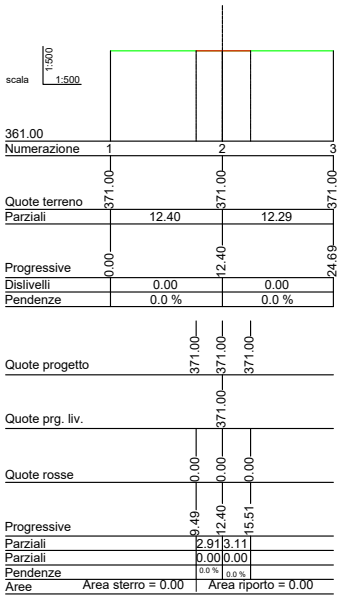
scala 1:500
361.00
Numerazione
Quote terreno
Parziali
Progressive
Dislivelli
Pendenze
Quote progetto
Quote prg. liv.
Quote rosse
Progressive
Parziali
Parziali
Pendenze
Aree
12.40
12.29
0.00
0.00
0.0 %
0.0 %
Area sterro = 0.00 | Area riporto = 0.00

Sez_22 Prog.=273.142


scala 1:500
361.00
Numerazione
Quote terreno
Parziali
Progressive
Dislivelli
Pendenze
Quote progetto
Quote prg. liv.
Quote rosse
Progressive
Parziali
Parziali
Pendenze
Aree
12.34
12.34
0.00
0.00
0.0 %
0.0 %
Area sterro = 0.00 | Area riporto = 2.74

Sez_23 Prog.=301.525

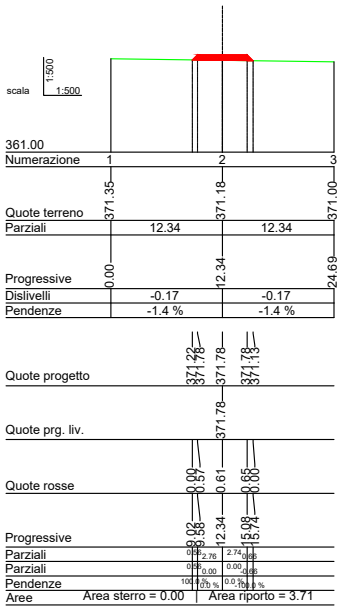
scala 1:500
361.00
Numerazione
Quote terreno
Parziali
Progressive
Dislivelli
Pendenze
Quote progetto
Quote prg. liv.
Quote rosse
Progressive
Parziali
Parziali
Pendenze
Aree
12.34
12.34
-0.17
-0.17
-1.4 %
-1.4 %
Area sterro = 0.00 | Area riporto = 3.71

Sez_24 Prog.=321.525


4
369.31
79.03
100.00
0.31
0.4 %
| Area riporto = 0.00

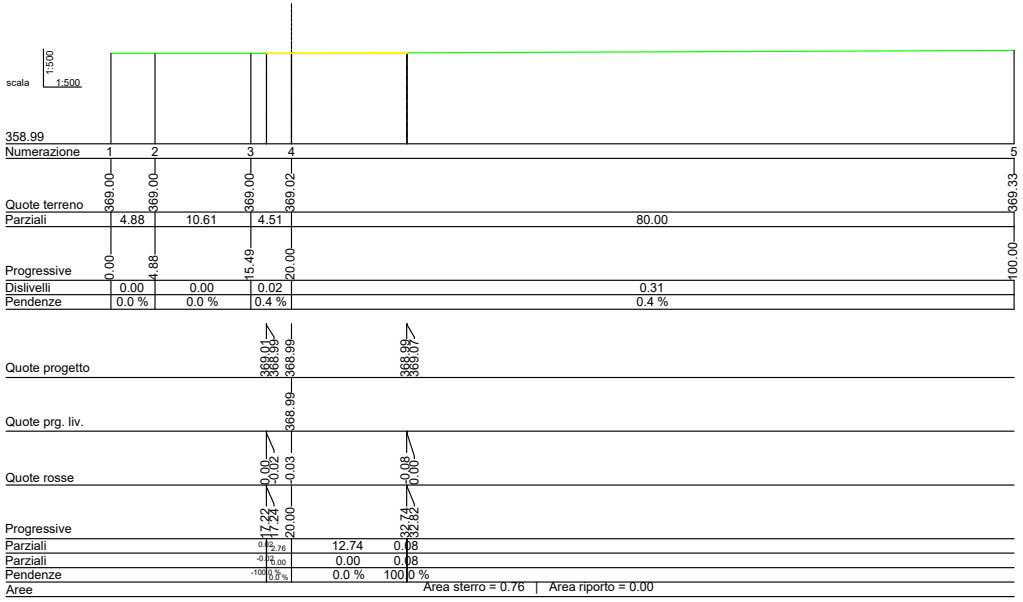
scala
1:500
1:500
358.99
Numerazione
1
2
3
4
5
Quote terreno
369.00
369.00
369.00
369.02
369.33
Parziali
4.88
10.61
4.51
80.00
Progressive
0.00
4.88
15.49
20.00
100.00
Dislivelli
0.00
0.00
0.02
0.31
Pendenze
0.0 %
0.0 %
0.4 %
0.4 %
Quote progetto
369.01
368.99
368.99
368.99
369.07
Quote prg. liv.
368.99
Quote rosse
0.00
-0.02
-0.03
-0.08
0.00
Progressive
17.22
17.24
20.00
32.74
32.82
Parziali
2.76
12.74
0.08
Parziali
0.00
0.00
0.08
Pendenze
0.0 %
0.0 %
100.0 %
Aree
Area sterro = 0.76 | Area riporto = 0.00

Sez_8 Prog.=103.312

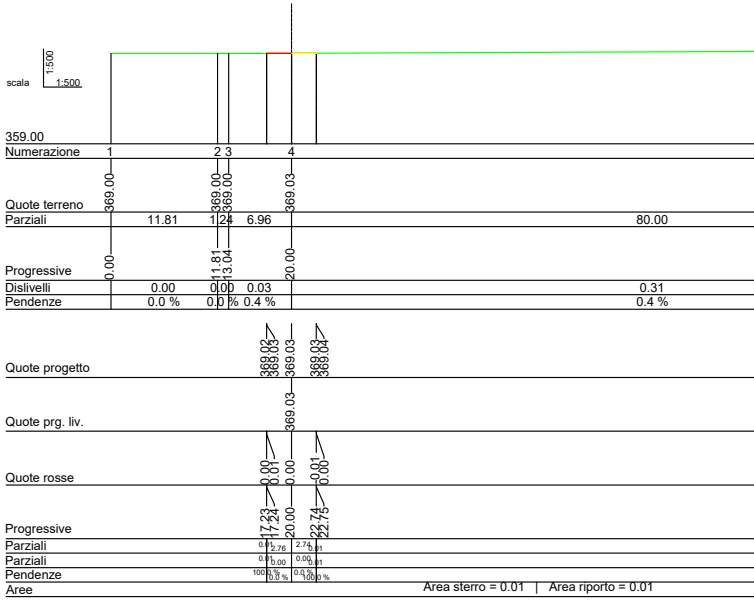
scala
1:500
1:500
359.00
Numerazione
1
2 3
4
Quote terreno
369.00
369.00
369.00
369.03
Parziali
11.81
1.24
6.96
80.00
Progressive
0.00
11.81
13.04
20.00
Dislivelli
0.00
0.00
0.03
0.31
Pendenze
0.0 %
0.0 %
0.4 %
0.4 %
Quote progetto
369.02
369.03
369.03
369.03
369.04
Quote prg. liv.
369.03
Quote rosse
0.00
0.01
0.00
0.01
0.00
Progressive
17.23
17.24
20.00
22.74
22.75
Parziali
2.76
2.74
Parziali
0.00
0.00
Pendenze
Aree
Area sterro = 0.01 | Area riporto = 0.01

Sez_9 Prog.=106.812

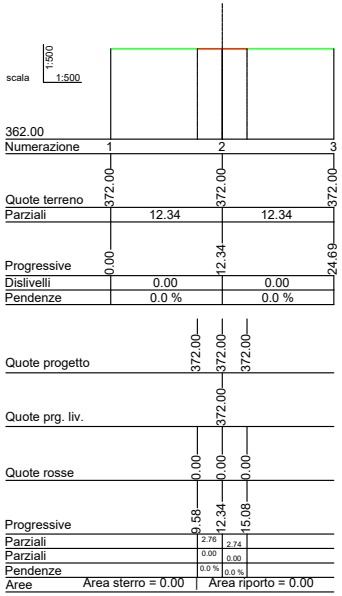
scala
1:500
1:500
362.00
Numerazione
1
2
3
Quote terreno
372.00
372.00
372.00
Parziali
12.34
12.34
Progressive
0.00
12.34
24.69
Dislivelli
0.00
0.00
Pendenze
0.0 %
0.0 %
Quote progetto
372.00
372.00
372.00
Quote prg. liv.
372.00
Quote rosse
0.00
0.00
0.00
Progressive
9.58
12.34
15.08
Parziali
2.76
2.74
Parziali
0.00
0.00
Pendenze
0.0 %
0.0 %
Aree
Area sterro = 0.00 | Area riporto = 0.00

Sez_25 Prog.=334.797


scala
1:500
1:500
361.72
Numerazione
1
2
3
Quote terreno
372.00
372.00
372.00
Parziali
12.34
12.34
Progressive
0.00
12.34
24.69
Dislivelli
0.00
0.00
Pendenze
0.0 %
0.0 %
Quote progetto
372.00
371.72
371.72
371.72
372.00
Quote prg. liv.
371.72
Quote rosse
0.00
-0.28
-0.28
-0.28
0.00
Progressive
5.85
6.13
12.34
14.15
14.16
Parziali
0.28 6.21
Parziali
-0.28 0.00
Pendenze
-100.0 %
0.0 %
100.0 %
Aree
Area sterro = 2.35 | Area riporto = 0.00

Sez_26 Prog.=342.265


scala
1:500
1:500
361.24
Numerazione
1
2
3
Quote terreno
371.24
371.42
371.61
Parziali
12.34
12.34
Progressive
0.00
12.34
24.69
Dislivelli
0.19
0.19
Pendenze
1.5 %
1.5 %
Quote progetto
371.38
371.42
371.42
371.42
371.47
Quote prg. liv.
371.42
Quote rosse
0.00
0.04
0.00
0.04
0.00
Progressive
9.54
9.58
12.34
15.08
15.13
Parziali
2.76
2.74
Parziali
0.00
0.00
Pendenze
0.0 %
0.0 %
Aree
Area sterro = 0.06 | Area riporto = 0.06

Sez_27 Prog.=350.024

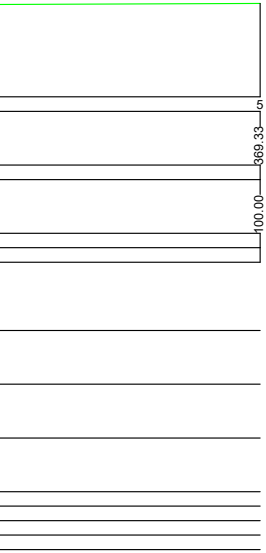

5
369.33
100.00

Regione PUGLIA | **Comune LATERZA** | **Comune SANTERAMO IN COLLE** | **Comune CASTELLANETA** | **Provincia BARI**

PROGETTO DEFINITIVO PER LA REALIZZAZIONE DI UN IMPIANTO EOLICO DENOMINATO "SANTERAMO IN COLLE" COSTITUITO DA 9 AEROGENERATORI CON POTENZA COMPLESSIVA DI 59,4 MW E RELATIVE OPERE DI CONNESSIONE ALLA R.T.N.

Sezioni trasversali - SAN 7

ELABORATO

EP12.7

PROPONENTE:

Firmato digitalmente da:
Filippo Gagliano
Data: 13/11/2023 18:01:56

SANTERAMO WIND S.R.L.
Contrada Cacapentima snc
74014 Laterza (TA)
pec: santeramowind@pec.it

cod. id.: E-LASAN

CONSULENTI:

Dott.ssa Elisabetta NANNI

Dott. Ing. Rocco CARONE

Dott. Biol. Fau. Lorenzo GAUDIANO

Dott. Agr. For. Mario STOMACI

Dott. Geol. Michele VALERIO

PROGETTISTI:

ATECH SOCIETÀ DI INGEGNERIA
Via Caduti di Nassiriya 55
70124 Bari (BA)
e-mail: atechsrl@libero.it
pec: atechsrl@legalmail.it

pm Innovative Engineering
STUDIO PM SRL
Via dell'Artigianato 27 75100 Matera (MT)
e-mail: paolo.montefinese@pm-studio
pec: studiopm@mypec.eu

DIRETTORE TECNICO
Dott. Ing. Orazio TRICARICO
Ordine ingegneri di Bari n. 4985

ORAZIO TRICARICO
Sez. A - 4985

Dott. Ing. Paolo MONTEFINESE
Ordine ingegneri di Matera n. 968

DOTT. ING. PAOLO MONTEFINESE
Anno Iscrizione 2005
Sezione A
N° 968

Dott. Ing. Alessandro ANTEZZA
Ordine ingegneri di Bari n. 10743

Alessandro Antezza
Sez. A - 10743

0	Novembre 2023	B.C.C - C.C	A.A.	O.T.	*Progetto definitivo*
EM./REV.	DATA	REDATTO	VERIFICATO	APPROVATO	DESCRIZIONE