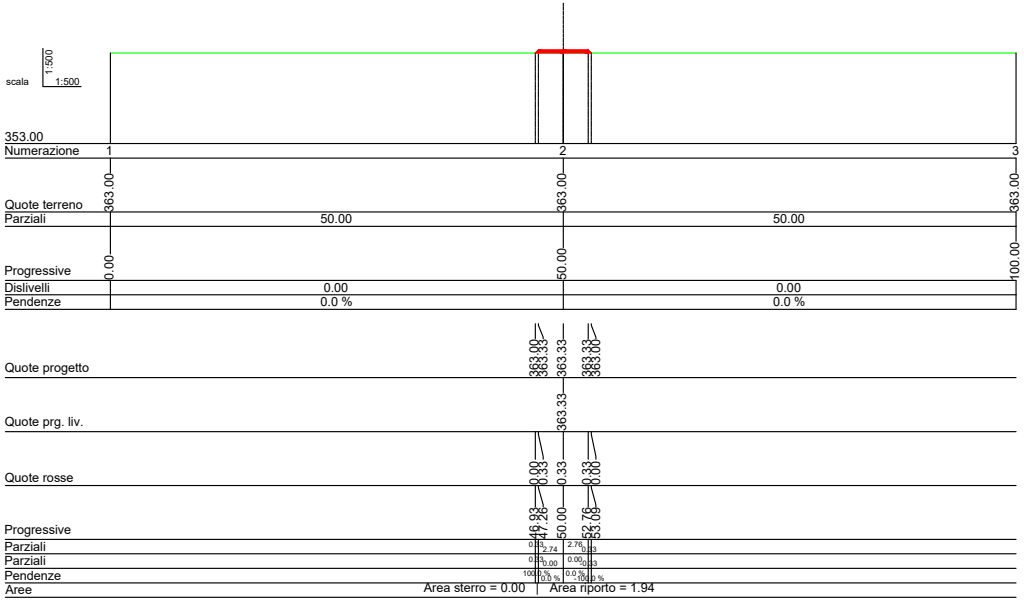
scala 1:500
1:500
353.00
Numerazione 1 2 3
Quote terreno 363.00 363.00 363.00
Parziali 50.00 50.00
Progressive 0.00 50.00 100.00
Dislivelli 0.00 0.00
Pendenze 0.0 % 0.0 %
Quote progetto 363.00 363.33 363.33 363.33 363.00
Quote prg. liv. 363.33
Quote rosse 0.00 0.33 0.33 0.33 0.00
Progressive 46.93 47.26 50.00 52.76 53.09
Parziali
Parziali
Pendenze
Aree
Area sterro = 0.00
Area riporto = 1.94

Sez_23 Prog.=418.731


scala 1:500
1:500
353.67
Numerazione 1 2 3
Quote terreno 364.00 364.00 364.00
Parziali 12.54 12.15
Progressive 0.00 12.54 24.69
Dislivelli 0.00 0.00
Pendenze 0.0 % 0.0 %
Quote progetto 364.00 363.67 363.67 363.67 364.00
Quote prg. liv. 363.67
Quote rosse 0.00 -0.33 -0.33 -0.33 0.00
Progressive 9.46 9.80 12.54 15.30 15.63
Parziali
Parziali
Pendenze
Aree
Area sterro = 1.94
Area riporto = 0.00

Sez_24 Prog.=438.731

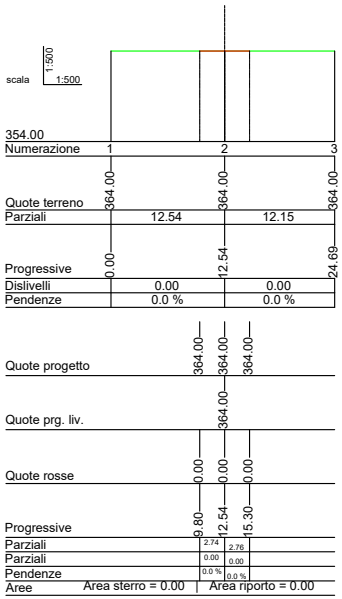
scala 1:500
1:500
354.00
Numerazione 1 2 3
Quote terreno 364.00 364.00 364.00
Parziali 12.54 12.15
Progressive 0.00 12.54 24.69
Dislivelli 0.00 0.00
Pendenze 0.0 % 0.0 %
Quote progetto 364.00 364.00 364.00
Quote prg. liv. 364.00
Quote rosse 0.00 0.00 0.00
Progressive 9.80 12.54 15.30
Parziali 2.74 2.76
Parziali 0.00 0.00
Pendenze 0.0 % 0.0 %
Aree
Area sterro = 0.00
Area riporto = 0.00

Sez_25 Prog.=458.731

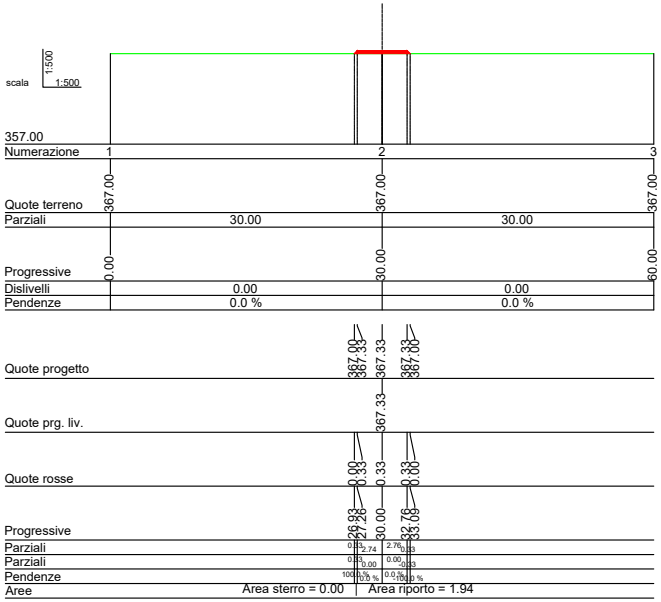
scala 1:500
1:500
357.00
Numerazione 1 2 3
Quote terreno 367.00 367.00 367.00
Parziali 30.00 30.00
Progressive 0.00 30.00 60.00
Dislivelli 0.00 0.00
Pendenze 0.0 % 0.0 %
Quote progetto 367.00 367.33 367.33 367.33 367.00
Quote prg. liv. 367.33
Quote rosse 0.00 0.33 0.33 0.33 0.00
Progressive 26.93 27.26 30.00 32.76 33.09
Parziali
Parziali
Pendenze
Aree
Area sterro = 0.00
Area riporto = 1.94

Sez_35 Prog.=658.731


scala 1:500
1:500
357.67
Numerazione 1 2 3
Quote terreno 368.00 368.00 368.00
Parziali 12.54 12.15
Progressive 0.00 12.54 24.69
Dislivelli 0.00 0.00
Pendenze 0.0 % 0.0 %
Quote progetto 368.00 367.67 367.67 367.67 368.00
Quote prg. liv. 367.67
Quote rosse 0.00 -0.33 -0.33 -0.33 0.00
Progressive 9.46 9.80 12.54 15.30 15.63
Parziali
Parziali
Pendenze
Aree
Area sterro = 1.94
Area riporto = 0.00

Sez_36 Prog.=678.731

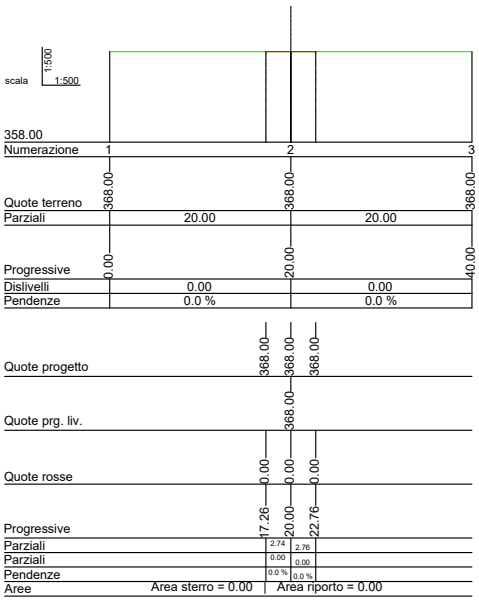
scala 1:500
1:500
358.00
Numerazione 1 2 3
Quote terreno 368.00 368.00 368.00
Parziali 20.00 20.00
Progressive 0.00 20.00 40.00
Dislivelli 0.00 0.00
Pendenze 0.0 % 0.0 %
Quote progetto 368.00 368.00 368.00
Quote prg. liv. 368.00
Quote rosse 0.00 0.00 0.00
Progressive 17.26 20.00 22.76
Parziali 2.74 2.76
Parziali 0.00 0.00
Pendenze 0.0 % 0.0 %
Aree
Area sterro = 0.00
Area riporto = 0.00

Sez_37 Prog.=698.731


scala 1:500
1:500
358.33
Numerazione 1
Quote terreno 368.73
Parziali
Progressive 0.00
Dislivelli
Pendenze
Quote progetto
Quote prg. liv.
Quote rosse
Progressive
Parziali
Parziali
Pendenze
Aree

Sez_38

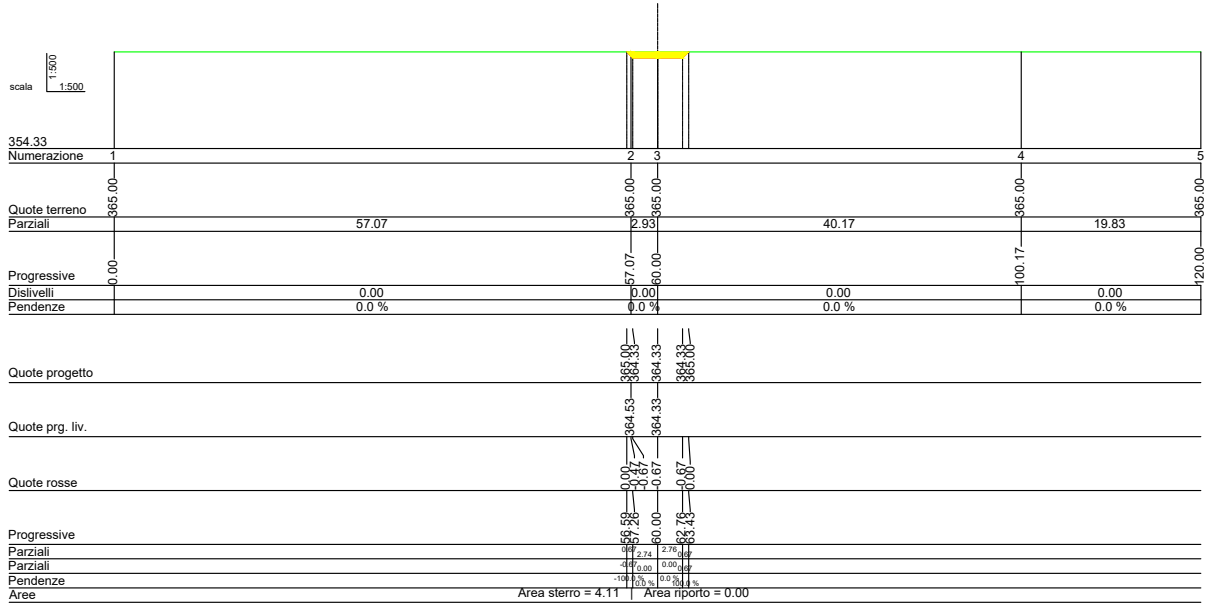
scala 1:500
354.33
Numerazione 1 2 3 4 5
Quote terreno 365.00 365.00 365.00 365.00 365.00
Parziali 57.07 2.93 40.17 19.83
Progressive 0.00 57.07 60.00 100.17 120.00
Dislivelli 0.00 0.00 0.00 0.00
Pendenze 0.0 % 0.0 % 0.0 % 0.0 %
Quote progetto 365.00 364.33 364.33 364.33 365.00
Quote prg. liv. 364.53 364.33
Quote rosse 0.00 -0.47 -0.67 -0.67 0.00
Progressive 56.59 57.26 60.00 62.76 63.43
Parziali
Parziali
Pendenze
Aree
Area sterro = 4.11
Area riporto = 0.00

Sez_26

Prog.=478.731

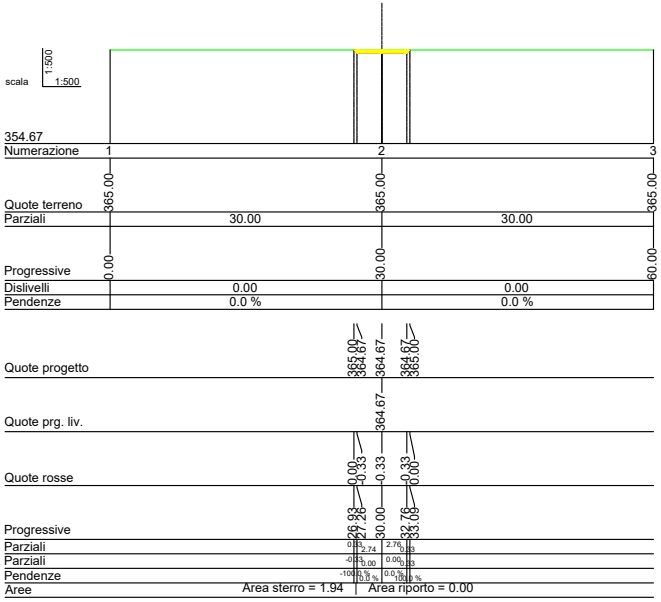
scala 1:500
354.67
Numerazione 1 2 3
Quote terreno 365.00 365.00 365.00
Parziali 30.00 30.00
Progressive 0.00 30.00 60.00
Dislivelli 0.00 0.00
Pendenze 0.0 % 0.0 %
Quote progetto 365.00 364.67 364.67 364.67 365.00
Quote prg. liv. 364.67
Quote rosse 0.00 -0.33 -0.33 -0.33 0.00
Progressive 26.93 27.26 30.00 32.76 33.09
Parziali
Parziali
Pendenze
Aree
Area sterro = 1.94
Area riporto = 0.00

Sez_27

Prog.=498.731

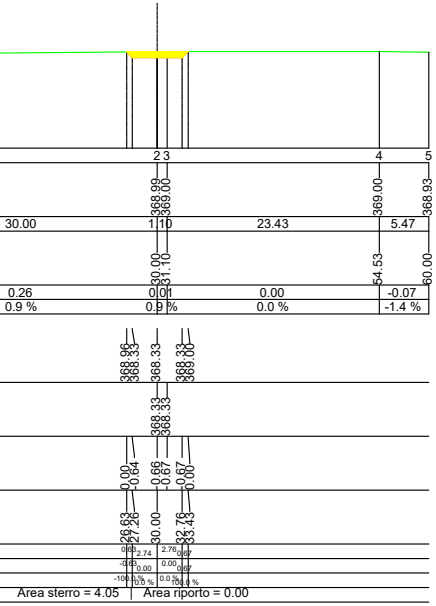
2 3 4 5
368.99 369.00 369.00 368.93
30.00 1.10 23.43 5.47
30.00 31.10 54.53 60.00
0.26 0.01 0.00 -0.07
0.9 % 0.9 % 0.0 % -1.4 %
368.96 368.33 368.33 368.33 369.00
368.33 368.33
0.00 -0.64 -0.66 -0.67 -0.67 0.00
26.63 27.26 30.00 32.76 33.43
Area sterro = 4.05
Area riporto = 0.00

Prog.=718.731


scala 1:500
358.67
Numerazione 1 2 3
Quote terreno 369.00 369.00 369.00
Parziali 12.37 12.32
Progressive 0.00 12.37 24.69
Dislivelli 0.00 0.00
Pendenze 0.0 % 0.0 %
Quote progetto 369.00 368.67 368.67 368.67 369.00
Quote prg. liv. 368.67
Quote rosse 0.00 -0.33 -0.33 -0.33 0.00
Progressive 9.29 9.63 12.37 15.13 15.46
Parziali
Parziali
Pendenze
Aree
Area sterro = 1.93
Area riporto = 0.00

Sez_39

Prog.=739.273


scala 1:500
359.00
Numerazione 1 2 3
Quote terreno 369.00 369.00 369.00
Parziali 12.35 12.33
Progressive 0.00 12.35 24.69
Dislivelli 0.00 0.00
Pendenze 0.0 % 0.0 %
Quote progetto 369.00 369.00 369.00
Quote prg. liv. 369.00
Quote rosse 0.00 0.00 0.00
Progressive 9.61 12.35 15.11
Parziali 2.74 2.76
Parziali 0.00 0.00
Pendenze 0.0 % 0.0 %
Aree
Area sterro = 0.00
Area riporto = 0.00

Sez_40

Prog.=759.273

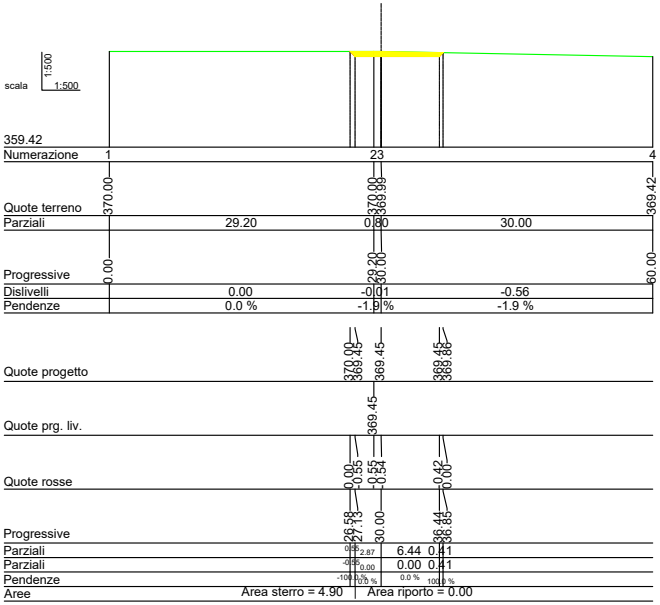
scala 1:500
359.42
Numerazione 1 2 3 4
Quote terreno 370.00 370.00 369.99 369.42
Parziali 29.20 0.80 30.00
Progressive 0.00 29.20 30.00 60.00
Dislivelli 0.00 -0.01 -0.56
Pendenze 0.0 % -1.9 % -1.9 %
Quote progetto 370.00 369.45 369.45 369.45 369.86
Quote prg. liv. 369.45
Quote rosse 0.00 -0.55 -0.55 -0.54 -0.42 0.00
Progressive 26.58 27.13 30.00 36.44 36.85
Parziali 2.87 6.44 0.41
Parziali 0.00 0.00 0.41
Pendenze
Aree
Area sterro = 4.90
Area riporto = 0.00

Sez_41

Prog.=785.667

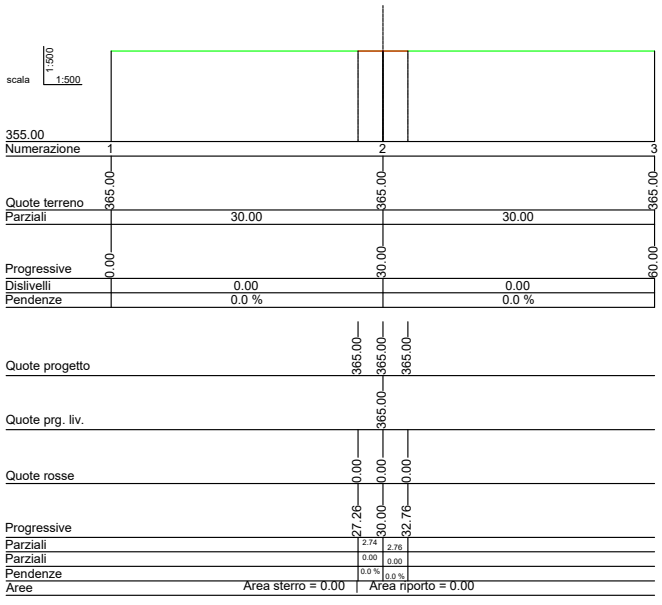
scala 1:500
355.00
Numerazione 1 2 3
Quote terreno 365.00 365.00 365.00
Parziali 30.00 30.00
Progressive 0.00 30.00 60.00
Dislivelli 0.00 0.00
Pendenze 0.0 % 0.0 %
Quote progetto 365.00 365.00 365.00
Quote prg. liv. 365.00
Quote rosse 0.00 0.00 0.00
Progressive 27.26 30.00 32.76
Parziali 2.74 2.76
Parziali 0.00 0.00
Pendenze 0.0 % 0.0 %
Aree Area sterro = 0.00 Area riporto = 0.00

Sez_28 Prog.=518.731


scala 1:500
355.33
Numerazione 1 2 3
Quote terreno 366.00 366.00 366.00
Parziali 12.54 12.15
Progressive 0.00 12.54 24.69
Dislivelli 0.00 0.00
Pendenze 0.0 % 0.0 %
Quote progetto 366.00 365.33 365.33 365.33 366.00
Quote prg. liv. 365.33
Quote rosse 0.00 -0.67 -0.67 -0.67 0.00
Progressive 9.13 9.80 12.54 15.30 15.96
Parziali 0.67 2.74 2.76 0.67
Parziali -0.67 0.00 0.00 0.67
Pendenze -100.0 % 0.0 % 0.0 % 100.0 %
Aree Area sterro = 4.11 Area riporto = 0.00

Sez_29 Prog.=538.731

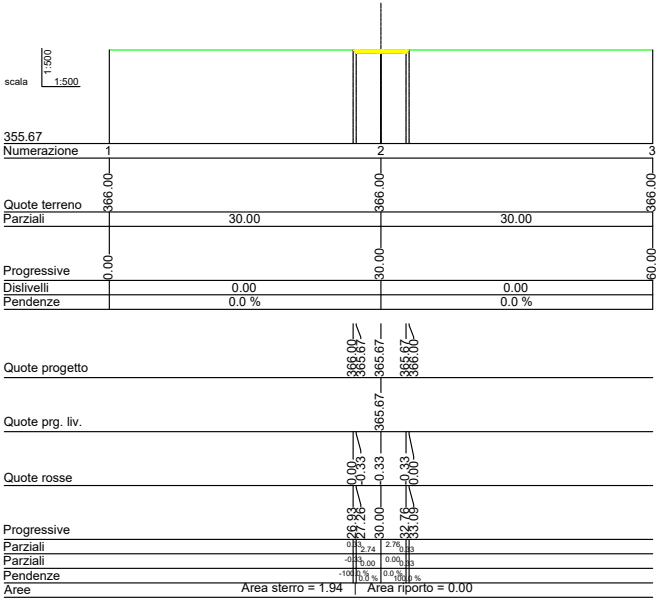
scala 1:500
355.67
Numerazione 1 2 3
Quote terreno 366.00 366.00 366.00
Parziali 30.00 30.00
Progressive 0.00 30.00 60.00
Dislivelli 0.00 0.00
Pendenze 0.0 % 0.0 %
Quote progetto 366.00 365.67 365.67 365.67 366.00
Quote prg. liv. 365.67
Quote rosse 0.00 -0.33 -0.33 -0.33 0.00
Progressive 26.93 27.26 30.00 32.76 33.09
Parziali 0.33 2.74 2.76 0.33
Parziali -0.33 0.00 0.00 0.33
Pendenze -100.0 % 0.0 % 0.0 % 100.0 %
Aree Area sterro = 1.94 Area riporto = 0.00

Sez_30 Prog.=558.731


scala 1:500
359.71
Numerazione 1 2 3 4
Quote terreno 370.17 370.00 369.92 369.71
Parziali 7.82 4.52 12.34
Progressive 0.00 7.82 12.34 24.69
Dislivelli -0.17 -0.08 -0.21
Pendenze -2.2 % -1.7 % -1.7 %
Quote progetto 369.97 369.92 369.92 369.92 369.88
Quote prg. liv. 369.92
Quote rosse 0.00 -0.05 0.00 0.05 0.00
Progressive 9.56 9.60 12.34 15.10 15.15
Parziali 0.05 2.74 2.76 0.05
Parziali -0.05 0.00 0.00 -0.05
Pendenze -100.0 % 0.0 % 0.0 % 100.0 %
Aree Area sterro = 0.07 Area riporto = 0.07

Sez_42 Prog.=813.801

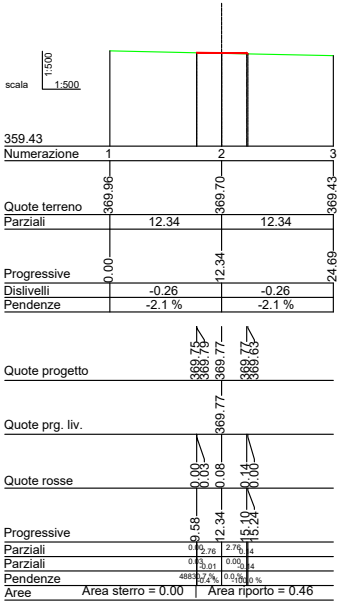
scala 1:500
359.43
Numerazione 1 2 3
Quote terreno 369.96 369.70 369.43
Parziali 12.34 12.34
Progressive 0.00 12.34 24.69
Dislivelli -0.26 -0.26
Pendenze -2.1 % -2.1 %
Quote progetto 369.75 369.79 369.77 369.77 369.63
Quote prg. liv. 369.77
Quote rosse 0.00 0.08 0.08 0.14 0.00
Progressive 9.58 12.34 15.10 15.24
Parziali 0.00 2.76 2.76 0.14
Parziali 0.03 -0.01 0.00 -0.14
Pendenze 4883.7 % -0.4 % 0.0 % -100.0 %
Aree Area sterro = 0.00 Area riporto = 0.46

Sez_43 Prog.=833.803


scala 1:500
359.26
Numerazione 1 2 3
Quote terreno 369.64 369.45 369.26
Parziali 12.34 12.34
Progressive 0.00 12.34 24.69
Dislivelli -0.19 -0.19
Pendenze -1.5 % -1.5 %
Quote progetto 369.50 369.62 369.62 369.62 369.41
Quote prg. liv. 369.62
Quote rosse 0.00 0.13 0.17 0.21 0.00
Progressive 9.48 9.60 12.34 15.10 15.32
Parziali 0.13 2.74 2.76 0.22
Parziali 0.13 0.00 0.00 -0.22
Pendenze 100.0 % 0.0 % 0.0 % -100.0 %
Aree Area sterro = 0.00 Area riporto = 0.97

Sez_44 Prog.=854.129


scala 1:500
359.30
Numerazione 1 2 3
Quote terreno 369.64 369.47 369.30
Parziali 12.32 12.37
Progressive 0.00 12.32 24.69
Dislivelli -0.17 -0.17
Pendenze -1.4 % -1.4 %
Quote progetto 369.51 369.47 369.47 369.47 369.43
Quote prg. liv. 369.47
Quote rosse 0.00 -0.04 0.00 0.04 0.00
Progressive 9.54 9.58 12.32 15.08 15.12
Parziali 0.04 2.74 2.76 0.04
Parziali -0.04 0.00 0.00 -0.04
Pendenze -100.0 % 0.0 % 0.0 % 100.0 %
Aree Area sterro = 0.05 Area riporto = 0.05

Sez_45 Prog.=874.695


scala 1:500
359.78
Numerazione 1 2
Quote terreno 370.00 370.00
Parziali 12.30 12.39
Progressive 0.00 12.30
Dislivelli 0.00 0.00
Pendenze 0.0 % 0.0 %
Quote progetto 370.00 369.78 369.78 369.78 370.00
Quote prg. liv. 369.78
Quote rosse 0.00 -0.22 -0.22 -0.22 0.00
Progressive 9.34 9.56 12.30 15.06 15.28
Parziali 0.22 2.74 2.76 0.22
Parziali -0.22 0.00 0.00 0.22
Pendenze -100.0 % 0.0 % 0.0 % 100.0 %
Aree Area sterro = 1.28 Area riporto = 0.00

Sez_46 Prog.=902.256

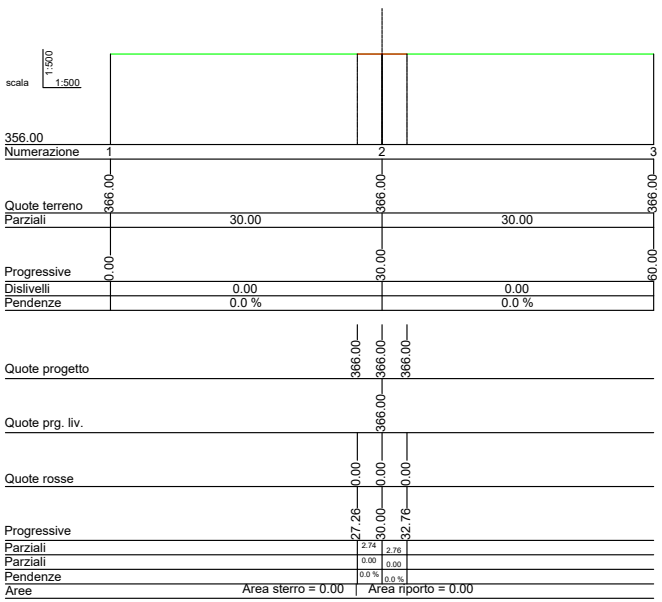
scala 1:500
356.00
Numerazione
Quote terreno
Parziali
Progressive
Dislivelli
Pendenze
Quote progetto
Quote prg. liv.
Quote rosse
Aree
Area sterro = 0.00
Area riporto = 0.00

Sez_31 Prog.=578.731


scala 1:500
356.33
Area sterro = 4.11
Area riporto = 0.00

Sez_32 Prog.=598.731

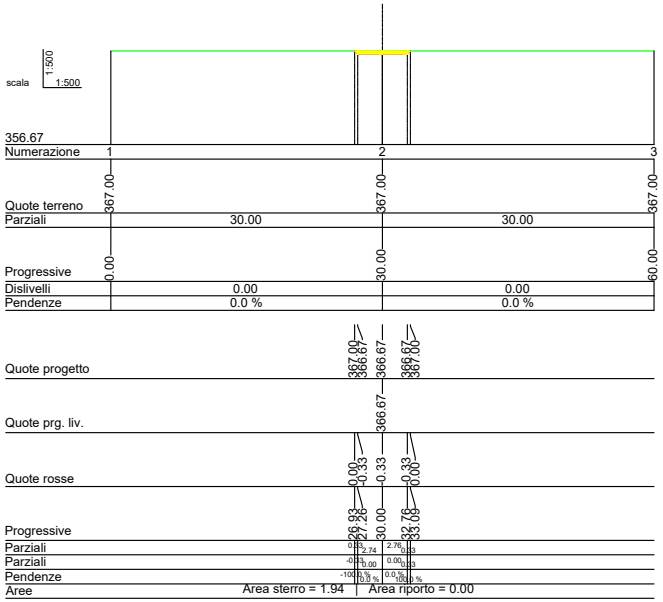
scala 1:500
356.67
Area sterro = 1.94
Area riporto = 0.00

Sez_33 Prog.=618.731

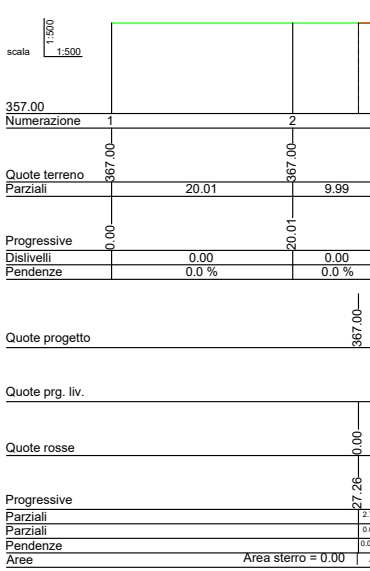
scala 1:500
357.00
Area sterro = 0.00

Sez_34 Prog.


scala 1:500
360.00
Area sterro = 0.00
Area riporto = 0.00

Sez_47 Prog.=922.256


scala 1:500
360.00
Area sterro = 0.00
Area riporto = 1.94

Sez_48 Prog.=942.256

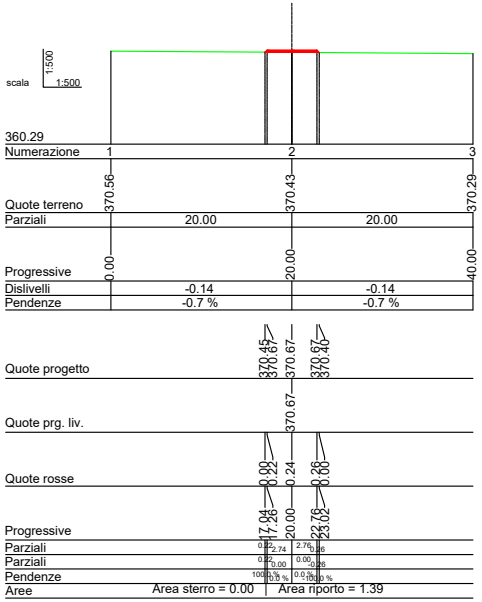
scala 1:500
360.29
Area sterro = 0.00
Area riporto = 1.39

Sez_49 Prog.=962.256

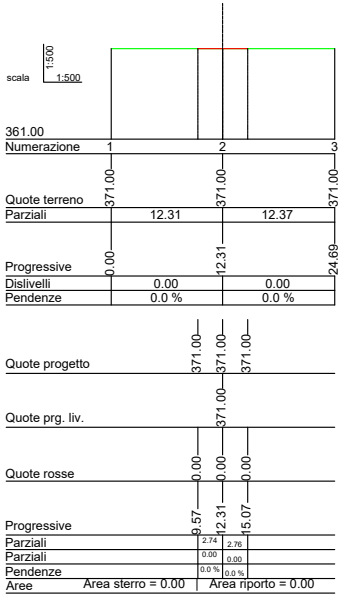
scala 1:500
361.00
Area sterro = 0.00
Area riporto = 0.00

Sez_50 Prog.=982.256

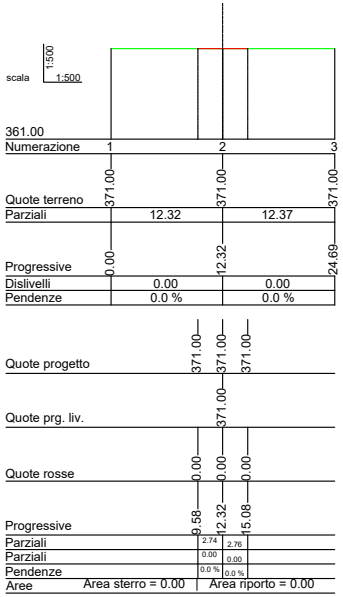
scala 1:500
361.00
Area sterro = 0.00
Area riporto = 0.00

Sez_51 Prog.=1002.256

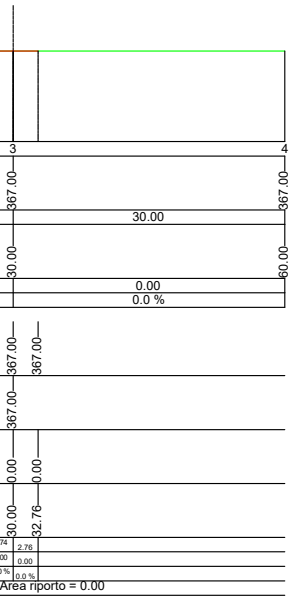
3
4
367.00
367.00
30.00
30.00
60.00
0.00
0.0 %
367.00
367.00
367.00
0.00
0.00
30.00
32.76
74
2.76
00
0.00
0 %
0.0 %
Area riporto = 0.00

=638.731


scala
1:500
1:500
361.00
Numerazione
1
2
3
Quote terreno
371.00
371.00
371.00
Parziali
12.32
12.37
Progressive
0.00
12.32
24.69
Dislivelli
0.00
0.00
Pendenze
0.0 %
0.0 %
Quote progetto
371.00
371.00
371.00
Quote prg. liv.
371.00
Quote rosse
0.00
0.00
0.00
Progressive
9.58
12.32
15.08
Parziali
2.74
2.76
Parziali
0.00
0.00
Pendenze
0.0 %
0.0 %
Aree
Area sterro = 0.00
Area riporto = 0.00

Sez_52 Prog.=1022.256

Regione PUGLIA | **Comune LATERZA** | **Comune SANTERAMO IN COLLE** | **Comune CASTELLANETA** | **Provincia BARI**

PROGETTO DEFINITIVO PER LA REALIZZAZIONE DI UN IMPIANTO EOLICO DENOMINATO "SANTERAMO IN COLLE" COSTITUITO DA 9 AEROGENERATORI CON POTENZA COMPLESSIVA DI 59,4 MW E RELATIVE OPERE DI CONNESSIONE ALLA R.T.N.

Sezioni trasversali - SAN 8

ELABORATO

EP12.8.2

PROPONENTE:

Firmato digitalmente da:
Filippo Gagliano
Data: 13/11/2023 18:02:04

SANTERAMO WIND S.R.L.
Contrada Cacapentima snc
74014 Laterza (TA)
pec: santeramowind@pec.it

cod. id.: E-LASAN

CONSULENTI:

Dott.ssa Elisabetta NANNI

Dott. Ing. Rocco CARONE

Dott. Biol. Fau. Lorenzo GAUDIANO

Dott. Agr. For. Mario STOMACI

Dott. Geol. Michele VALERIO

PROGETTISTI:

ATECH
SOCIETÀ DI INGEGNERIA
Via Caduti di Nassiriya 55
70124 Bari (BA)
e-mail: atechsrl@libero.it
pec: atechsrl@legalmail.it

Innovative Engineering
STUDIO PM SRL
Via dell'Artigianato 27 75100 Matera (MT)
e-mail: paolo.montefinese@pm-studio
pec: studiopm@mypec.eu

DIRETTORE TECNICO
Dott. Ing. Orazio TRICARICO
Ordine ingegneri di Bari n. 4985

ORAZIO TRICARICO
Sez. A - 4985

Dott. Ing. Paolo MONTEFINESE
Ordine ingegneri di Matera n. 968

DOTT. ING. PAOLO MONTEFINESE
Anno Iscrizione 2005
Sezione A
N° 968

Dott. Ing. Alessandro ANTEZZA
Ordine ingegneri di Bari n. 10743

Alessandro Antezza
Sez. A - 10743

EM./REV.	DATA	REDATTO	VERIFICATO	APPROVATO	DESCRIZIONE
0	Novembre 2023	B.C.C - C.C	A.A.	O.T.	*Progetto definitivo*