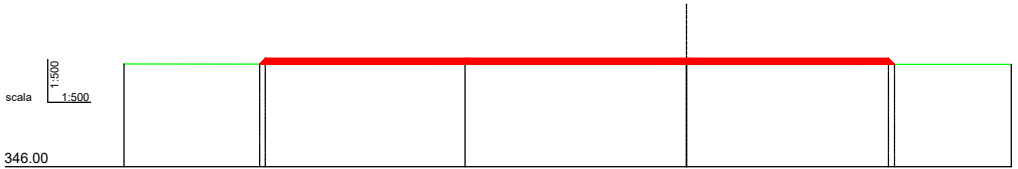
scala
1:500
1:500

346.00
Numerazione 1 2 3 4
Quote terreno 356.04 356.00 356.00 356.00
Parziali 33.32 21.63 31.72
Progressive 0.00 33.32 54.96 86.68
Dislivelli -0.04 0.00 0.00
Pendenze -0.1 % 0.0 % 0.0 %
Quote progetto 356.02 356.58 356.58 356.58 356.00
Quote prg. liv. 356.58 356.58
Quote rosse 0.00 0.56 0.58 0.58 0.58 0.00
Progressive 13.25 13.81 54.96 74.69 75.27
Parziali 0.56 41.15 19.73 0.58
Parziali 0.56 0.00 0.00 -0.58
Pendenze 100.0 % 0.0 % 0.0 % -100.0 %
Aree Area sterro = 0.00 | Area riporto = 35.39

Sez_1 Prog.=0.026


scala
1:500
1:500

346.00
Numerazione 1 2 3 4
Quote terreno 356.62 356.00 356.00 356.00
Parziali 47.74 7.19 31.75
Progressive 0.00 47.74 54.93 86.68
Dislivelli -0.62 0.00 0.00
Pendenze -1.3 % 0.0 % 0.0 %
Quote progetto 356.44 356.58 356.58 356.58 356.00
Quote prg. liv. 356.58 356.58
Quote rosse 0.00 0.14 0.58 0.58 0.58 0.00
Progressive 13.62 13.76 54.93 74.69 75.27
Parziali 0.14 41.17 19.76 0.58
Parziali 0.14 0.00 0.00 -0.58
Pendenze 100.0 % 0.0 % 0.0 % -100.0 %
Aree Area sterro = 0.00 | Area riporto = 28.04

Sez_2 Prog.=13.517

scala 1:500 1:500
346.58
Numerazione
Quote terreno
Parziali
Progressive
Dislivelli
Pendenze
Quote progetto
Quote prg. liv.
Quote rosse
Progressive
Parziali
Parziali
Pendenze
Aree

Sez_3

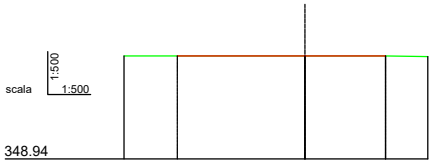
scala
1:500
1:500

348.94
Numerazione 1 2 3 4
Quote terreno 359.00 359.00 359.00 358.94
Parziali 17.68 7.88 4.13
Progressive 0.00 17.68 25.56 29.69
Dislivelli 0.00 0.00 -0.06
Pendenze 0.0 % 0.0 % -1.5 %
Quote progetto 359.00 359.00 359.00
Quote prg. liv. 359.00 359.00
Quote rosse 0.00 0.00 0.00
Progressive 5.21 17.68 25.56
Parziali 12.47 7.88
Parziali 0.00 0.00
Pendenze 0.0 % 0.0 %
Aree Area sterro = 0.00 | Area riporto = 0.00

Sez_14 Prog.=143.795

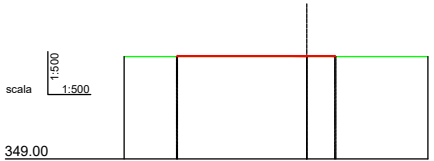
scala
1:500
1:500

349.00
Numerazione 1 2 3
Quote terreno 359.00 359.00 359.00
Parziali 17.85 11.84
Progressive 0.00 17.85 29.69
Dislivelli 0.00 0.00
Pendenze 0.0 % 0.0 %
Quote progetto 359.00 359.09 359.09 359.09 359.00
Quote prg. liv. 359.09
Quote rosse 0.00 0.09 0.09 0.09 0.00
Progressive 5.13 5.22 17.85 20.59 20.68
Parziali 0.09 12.63 2.74 0.09
Parziali 0.09 0.00 0.00 -0.09
Pendenze 100.0 % 0.0 % 0.0 % -100.0 %
Aree Area sterro = 0.00 | Area riporto = 1.39

Sez_15 Prog.=149.108

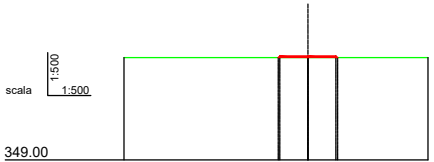
scala
1:500
1:500

349.00
Numerazione 1 2 3
Quote terreno 359.00 359.00 359.00
Parziali 17.97 11.72
Progressive 0.00 17.97 29.69
Dislivelli 0.00 0.00
Pendenze 0.0 % 0.0 %
Quote progetto 359.00 359.15 359.15 359.15 359.00
Quote prg. liv. 359.15
Quote rosse 0.00 0.15 0.15 0.15 0.00
Progressive 15.06 15.22 17.97 20.71 20.86
Parziali 0.15 2.75 2.74 0.15
Parziali 0.15 0.00 0.00 -0.15
Pendenze 100.0 % 0.0 % 0.0 % -100.0 %
Aree Area sterro = 0.00 | Area riporto = 0.87

Sez_16 Prog.=152.921

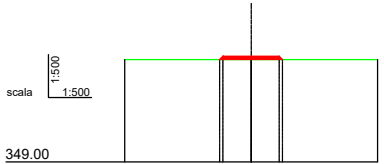
scala
1:500
1:500

349.00
Numerazione 1 2 3
Quote terreno 359.00 359.00 359.00
Parziali 12.34 12.34
Progressive 0.00 12.34 24.69
Dislivelli 0.00 0.00
Pendenze 0.0 % 0.0 %
Quote progetto 359.00 359.32 359.32 359.32 359.00
Quote prg. liv. 359.32
Quote rosse 0.00 0.32 0.32 0.32 0.00
Progressive 9.26 9.58 12.34 15.08 15.41
Parziali 0.32 2.76 2.74 0.32
Parziali 0.32 0.00 0.00 -0.32
Pendenze 100.0 % 0.0 % 0.0 % -100.0 %
Aree Area sterro = 0.00 | Area riporto = 1.89

Sez_17 Prog.=162.974

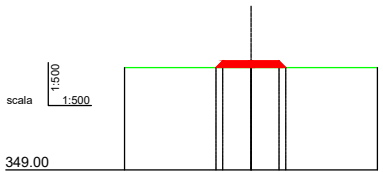
scala
1:500
1:500

349.00
Numerazione 1 2 3
Quote terreno 359.00 359.00 359.00
Parziali 12.34 12.34
Progressive 0.00 12.34 24.69
Dislivelli 0.00 0.00
Pendenze 0.0 % 0.0 %
Quote progetto 359.00 359.66 359.66 359.66 359.00
Quote prg. liv. 359.66
Quote rosse 0.00 0.66 0.66 0.66 0.00
Progressive 8.92 9.58 12.34 15.08 15.75
Parziali 0.66 2.76 2.74 0.66
Parziali 0.66 0.00 0.00 -0.66
Pendenze 100.0 % 0.0 % 0.0 % -100.0 %
Aree Area sterro = 0.00 | Area riporto = 4.09

Sez_18 Prog.=182.974

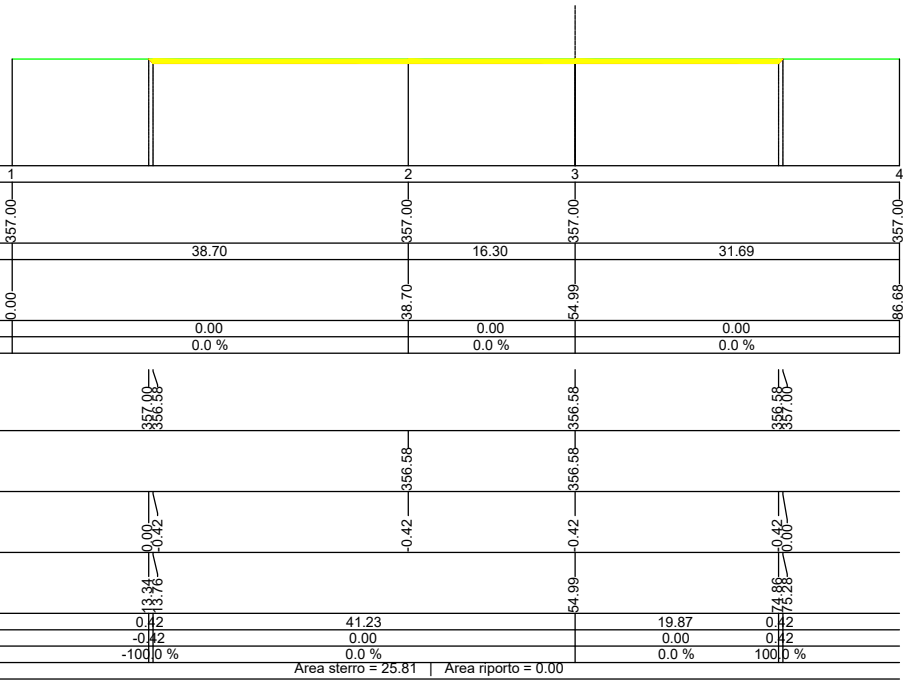
1
2
3
4
357.00
357.00
357.00
357.00
38.70
16.30
31.69
0.00
38.70
54.99
86.68
0.00
0.00
0.00
0.0 %
0.0 %
0.0 %
357.00
356.58
356.58
356.58
357.00
356.58
356.58
0.00
-0.42
-0.42
-0.42
-0.42
0.00
13.34
13.76
54.99
74.86
75.28
0.42
41.23
19.87
0.42
-0.42
0.00
0.00
0.42
-100.0 %
0.0 %
0.0 %
100.0 %
Area sterro = 25.81 | Area riporto = 0.00

Prog.=54.026

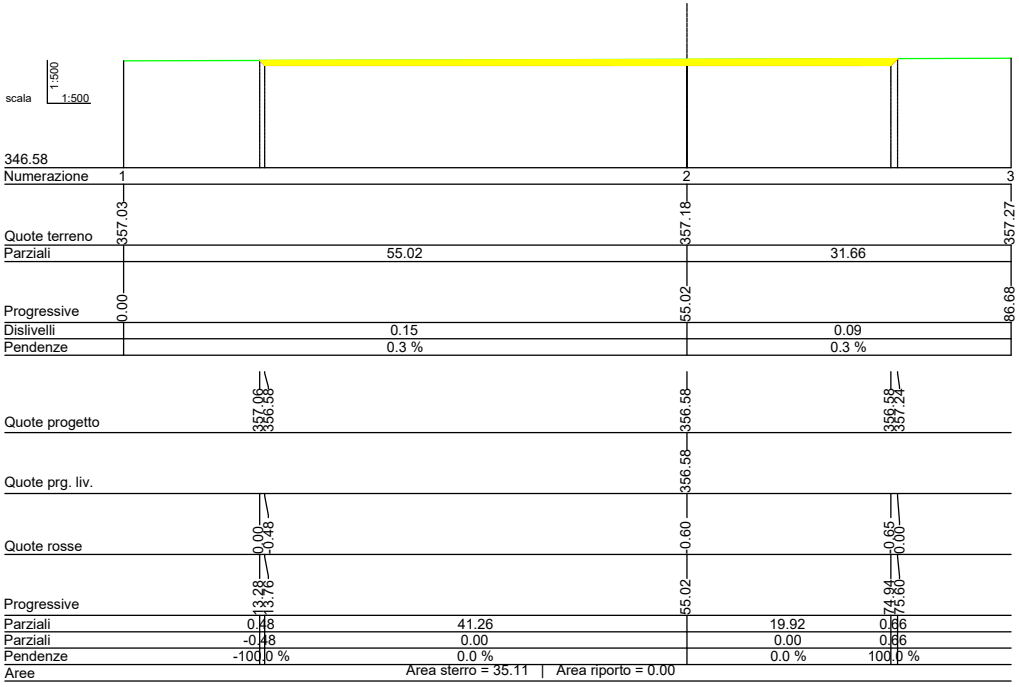
scala
1:500
1:500
346.58
Numerazione
1
2
3
Quote terreno
357.03
357.18
357.27
Parziali
55.02
31.66
Progressive
0.00
55.02
86.68
Dislivelli
0.15
0.09
Pendenze
0.3 %
0.3 %
Quote progetto
357.06
356.58
356.58
356.58
357.24
Quote prg. liv.
356.58
Quote rosse
0.00
-0.48
-0.60
-0.65
0.00
Progressive
13.28
13.76
55.02
74.94
75.60
Parziali
0.48
41.26
19.92
0.66
Parziali
-0.48
0.00
0.00
0.66
Pendenze
-100.0 %
0.0 %
0.0 %
100.0 %
Aree
Area sterro = 35.11 | Area riporto = 0.00

Sez_4 Prog.=71.364

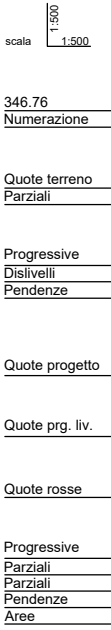
scala
1:500
1:500
346.76
Numerazione
Quote terreno
Parziali
Progressive
Dislivelli
Pendenze
Quote progetto
Quote prg. liv.
Quote rosse
Progressive
Parziali
Parziali
Pendenze
Aree

Sez_5


scala
1:500
1:500
349.88
Numerazione
1
2
3
4
Quote terreno
360.00
360.00
360.00
359.88
Parziali
12.36
6.70
5.63
Progressive
0.00
12.36
19.06
24.69
Dislivelli
0.00
0.00
-0.12
Pendenze
0.0 %
0.0 %
-2.1 %
Quote progetto
360.00
360.00
360.00
Quote prg. liv.
360.00
360.00
Quote rosse
0.00
0.00
0.00
Progressive
9.55
12.36
19.06
Parziali
2.81
6.70
Parziali
0.00
0.00
Pendenze
0.0 %
0.0 %
Aree
Area sterro = 0.00 | Area riporto = 0.00

Sez_19 Prog.=202.868

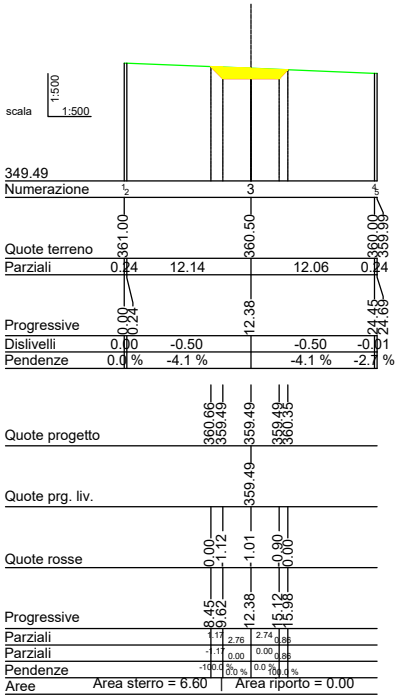
scala
1:500
1:500
349.49
Numerazione
1
2
3
4
5
Quote terreno
361.00
360.50
360.00
359.99
Parziali
0.24
12.14
12.06
0.24
Progressive
0.00
0.24
12.38
24.45
24.69
Dislivelli
0.00
-0.50
-0.50
-0.01
Pendenze
0.0 %
-4.1 %
-4.1 %
-2.7 %
Quote progetto
360.66
359.49
359.49
359.49
360.35
Quote prg. liv.
359.49
Quote rosse
0.00
-1.12
-1.01
-0.90
0.00
Progressive
8.45
9.62
12.38
15.12
15.98
Parziali
1.17
2.76
2.74
0.86
Parziali
-1.17
0.00
0.00
0.86
Pendenze
-100.0 %
0.0 %
0.0 %
100.0 %
Aree
Area sterro = 6.60 | Area riporto = 0.00

Sez_20 Prog.=225.041


scala
1:500
1:500
349.00
Numerazione
1
2
3
Quote terreno
359.00
359.00
359.00
Parziali
12.37
12.31
Progressive
0.00
12.37
24.69
Dislivelli
0.00
0.00
Pendenze
0.0 %
0.0 %
Quote progetto
359.00
359.00
359.00
Quote prg. liv.
359.00
Quote rosse
0.00
0.00
0.00
Progressive
9.59
12.37
15.14
Parziali
2.78
2.77
Parziali
0.00
0.00
Pendenze
0.0 %
0.0 %
Aree
Area sterro = 0.00 | Area riporto = 0.00

Sez_21 Prog.=246.233


scala
1:500
1:500
348.98
Numerazione
1
2
3
4
Quote terreno
359.00
359.00
359.00
359.00
Parziali
1.32
10.92
12.45
Progressive
0.00
1.32
12.24
24.69
Dislivelli
0.00
0.00
0.00
Pendenze
0.0 %
0.0 %
0.0 %
Quote progetto
359.00
358.98
358.98
358.98
359.00
Quote prg. liv.
358.98
Quote rosse
0.00
-0.02
-0.02
-0.02
0.00
Progressive
9.46
9.48
12.24
14.98
15.00
Parziali
0.02
2.76
2.74
0.02
Parziali
-0.02
0.00
0.00
0.02
Pendenze
-100.0 %
0.0 %
0.0 %
100.0 %
Aree
Area sterro = 0.11 | Area riporto = 0.00

Sez_22 Prog.=266.256

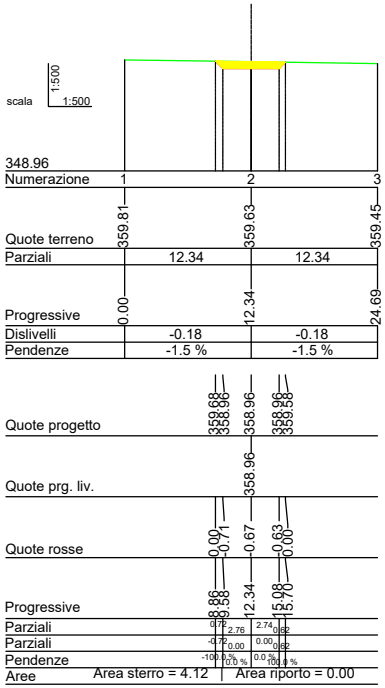
scala
1:500
1:500
348.96
Numerazione
1
2
3
Quote terreno
359.81
359.63
359.45
Parziali
12.34
12.34
Progressive
0.00
12.34
24.69
Dislivelli
-0.18
-0.18
Pendenze
-1.5 %
-1.5 %
Quote progetto
359.68
358.96
358.96
358.96
359.58
Quote prg. liv.
358.96
Quote rosse
0.00
-0.71
-0.67
-0.63
0.00
Progressive
8.86
9.58
12.34
15.08
15.70
Parziali
0.72
2.76
2.74
0.62
Parziali
-0.72
0.00
0.00
0.62
Pendenze
-100.0 %
0.0 %
0.0 %
100.0 %
Aree
Area sterro = 4.12 | Area riporto = 0.00

Sez_23 Prog.=286.254

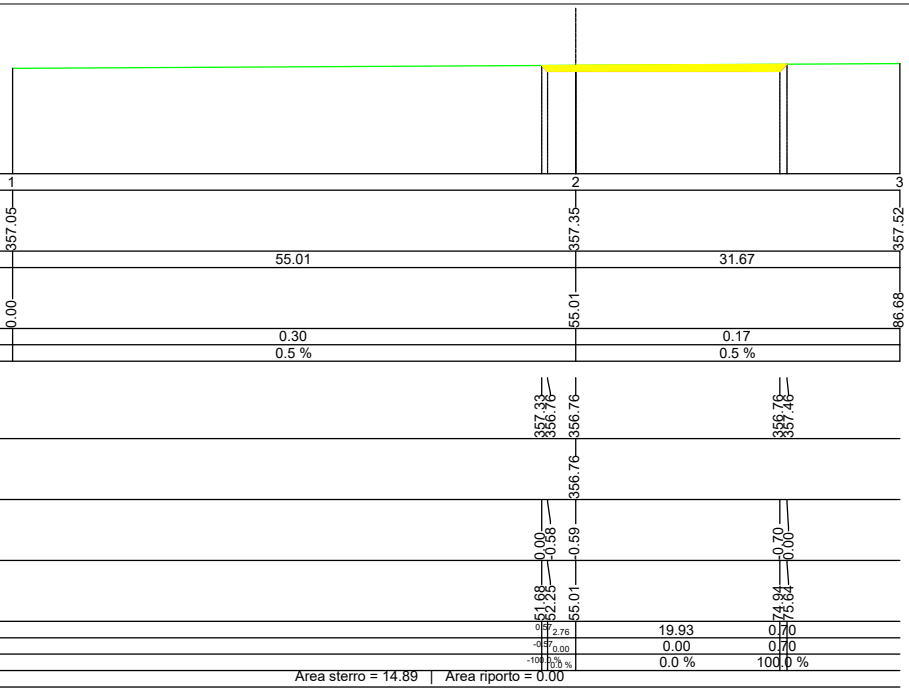

1
2
3
357.05
357.35
357.52
55.01
31.67
0.00
55.01
86.68
0.30
0.17
0.5 %
0.5 %
357.33
356.76
356.76
356.76
357.46
356.76
0.00
-0.58
-0.59
-0.70
0.00
51.68
52.25
55.01
74.94
75.64
19.93
0.00
0.0 %
0.70
100.0 %
Area sterro = 14.89 | Area riporto = 0.00

Prog.=75.268



scala 1:500
1:500
347.55
Numerazione 1 2 3 4
Quote terreno 358.09 358.00 357.99 357.97
Parziali 9.86 7.91 11.66
Progressive 0.00 9.86 17.77 29.43
Dislivelli -0.09 -0.01 -0.02
Pendenze -0.9 % -0.1 % -0.1 %
Quote progetto 357.99 357.55 357.55 357.55 357.98
Quote prg. liv. 357.55
Quote rosse 0.00 -0.44 -0.44 -0.44 0.00
Progressive 14.55 15.00 17.77 20.53 20.98
Parziali
Parziali
Pendenze
Aree Area sterro = 2.63 | Area riporto = 0.00

Sez_6 Prog.=92.371



scala 1:500
1:500
347.71
Numerazione 1 2 3 4
Quote terreno 358.17 358.00 357.99 357.98
Parziali 13.57 3.83 12.03
Progressive 0.00 13.57 17.40 29.43
Dislivelli -0.17 -0.01 -0.02
Pendenze -1.3 % -0.1 % -0.1 %
Quote progetto 358.11 357.71 357.71 357.71 357.99
Quote prg. liv. 357.71 357.71
Quote rosse 0.00 -0.39 -0.29 -0.28 -0.28 0.00
Progressive 4.60 5.00 17.40 20.16 20.44
Parziali 0.40 12.40
Parziali -0.40 0.00
Pendenze -100.0 % 0.0 %
Aree Area sterro = 4.89 | Area riporto = 0.00

Sez_7 Prog.=95.986

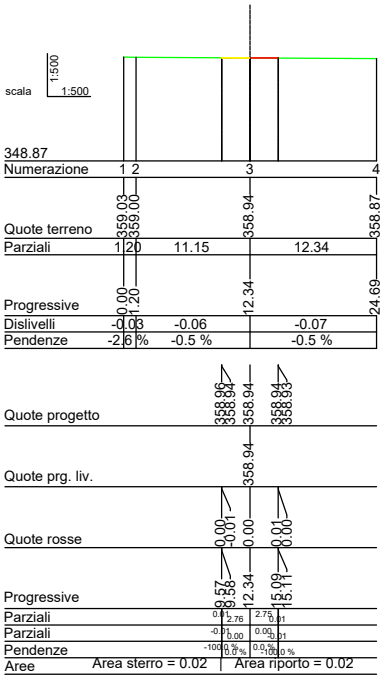

scala 1:500
1:500
348.87
Numerazione 1 2 3 4
Quote terreno 359.03 359.00 358.94 358.87
Parziali 1.20 11.15 12.34
Progressive 0.00 1.20 12.34 24.69
Dislivelli -0.03 -0.06 -0.07
Pendenze -2.6 % -0.5 % -0.5 %
Quote progetto 358.96 358.94 358.94 358.94 358.93
Quote prg. liv. 358.94
Quote rosse 0.00 -0.01 0.00 0.01 0.00
Progressive 9.57 9.58 12.34 15.09 15.11
Parziali
Parziali
Pendenze
Aree Area sterro = 0.02 | Area riporto = 0.02

Sez_24 Prog.=306.272



scala 1:500
1:500
347.80
Numerazione 1 2 3 4
Quote terreno 358.89 358.00 357.97 357.80
Parziali 10.23 2.11 12.34
Progressive 0.00 10.23 12.34 24.69
Dislivelli -0.89 -0.03 -0.17
Pendenze -8.7 % -1.4 % -1.4 %
Quote progetto 358.08 358.41 358.41 358.41 357.93
Quote prg. liv. 358.41 358.41
Quote rosse 0.00 0.35 0.41 0.44 0.47 0.00
Progressive 9.26 9.61 12.34 15.09 15.57
Parziali
Parziali
Pendenze
Aree Area sterro = 0.00 | Area riporto = 2.56

Sez_25 Prog.=326.295



scala 1:500
1:500
347.43
Numerazione 1 2 3 4
Quote terreno 358.76 358.00 357.87 357.43
Parziali 8.77 3.58 12.34
Progressive 0.00 8.77 12.34 24.69
Dislivelli -0.76 -0.13 -0.44
Pendenze -8.7 % -3.6 % -3.6 %
Quote progetto 357.97 357.87 357.87 357.87 357.77
Quote prg. liv. 357.87
Quote rosse 0.00 -0.10 0.00 0.10 0.00
Progressive 9.48 9.58 12.34 15.09 15.20
Parziali
Parziali
Pendenze
Aree Area sterro = 0.14 | Area riporto = 0.14

Sez_26 Prog.=346.312

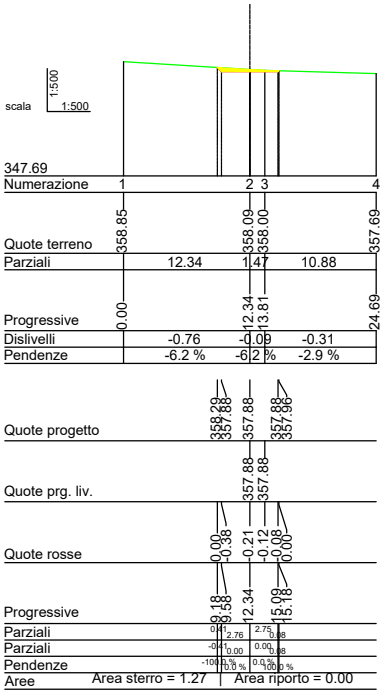

scala 1:500
1:500
347.69
Numerazione 1 2 3 4
Quote terreno 358.85 358.09 358.00 357.69
Parziali 12.34 1.47 10.88
Progressive 0.00 12.34 13.81 24.69
Dislivelli -0.76 -0.09 -0.31
Pendenze -6.2 % -6.2 % -2.9 %
Quote progetto 358.29 357.88 357.88 357.88 357.98
Quote prg. liv. 357.88 357.88
Quote rosse 0.00 -0.38 -0.21 -0.12 -0.08 0.00
Progressive 9.18 9.58 12.34 15.09 15.18
Parziali
Parziali
Pendenze
Aree Area sterro = 1.27 | Area riporto = 0.00

Sez_27 Prog.=366.306

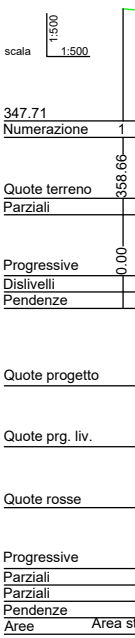

scala 1:500
1:500
347.71
Numerazione 1
Quote terreno 358.66
Parziali
Progressive 0.00
Dislivelli
Pendenze
Quote progetto
Quote prg. liv.
Quote rosse
Progressive
Parziali
Parziali
Pendenze
Aree Area st

Sez_28

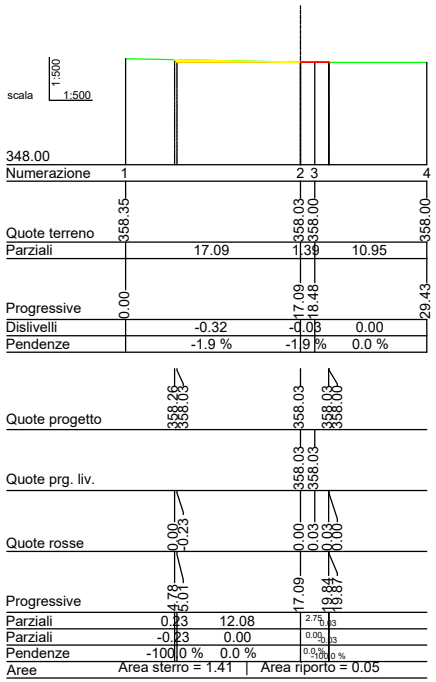
scala 1:500
348.00
Numerazione 1 2 3 4
Quote terreno 358.35 358.03 358.00 358.00
Parziali 17.09 1.39 10.95
Progressive 0.00 17.09 18.48 29.43
Dislivelli -0.32 -0.03 0.00
Pendenze -1.9 % -1.9 % 0.0 %
Quote progetto 358.26 358.03 358.03 358.03 358.00
Quote prg. liv. 358.03 358.03
Quote rosse 0.00 -0.23 0.00 0.03 0.03 0.00
Progressive 4.78 5.01 17.09 19.84 19.87
Parziali 0.23 12.08 2.75 0.03
Parziali -0.23 0.00 0.00 0.03
Pendenze -100.0 % 0.0 % 0.0 % -100.0 %
Aree Area sterro = 1.41 | Area riporto = 0.05

Sez_8 Prog.=102.774


scala 1:500
348.00
Numerazione 1 2 3 4
Quote terreno 358.36 358.06 358.00 358.00
Parziali 17.34 3.26 8.83
Progressive 0.00 17.34 20.60 29.43
Dislivelli -0.31 -0.06 0.00
Pendenze -1.8 % -1.8 % 0.0 %
Quote progetto 358.28 358.07 358.07 358.07 358.01
Quote prg. liv. 358.07
Quote rosse 0.00 -0.20 0.00 0.01 0.06 0.00
Progressive 4.80 5.01 17.34 20.10 20.16
Parziali 0.21 12.33 2.76 0.06
Parziali -0.21 0.00 0.00 0.06
Pendenze -100.0 % 0.0 % 0.0 % -100.0 %
Aree Area sterro = 1.20 | Area riporto = 0.11

Sez_9 Prog.=107.005


scala 1:500
348.11
Numerazione 1 2 3
Quote terreno 358.54 358.54 358.53
Parziali 17.78 11.65
Progressive 0.00 17.78 29.43
Dislivelli -0.01 0.00
Pendenze 0.0 % 0.0 %
Quote progetto 358.54 358.11 358.11 358.11 358.54
Quote prg. liv. 358.11
Quote rosse 0.00 -0.43 -0.43 -0.43 0.00
Progressive 14.55 14.98 17.78 20.57 21.00
Parziali 0.43 2.80 2.79 0.43
Parziali -0.43 0.00 0.00 0.43
Pendenze -100.0 % 0.0 % 0.0 % 100.0 %
Aree Area sterro = 2.58 | Area riporto = 0.00

Sez_10 Prog.=110.439


scala 1:500
348.20
Numerazione 1 2 3
Quote terreno 358.20 358.24 358.33
Parziali 8.59 16.10
Progressive 0.00 8.59 24.69
Dislivelli 0.05 0.09
Pendenze 0.5 % 0.5 %
Quote progetto 358.23 358.24 358.24 358.24 358.26
Quote prg. liv. 358.24
Quote rosse 0.00 0.01 0.00 -0.01 0.00
Progressive 5.81 5.83 8.59 11.33 11.34
Parziali 0.02 2.76 2.74 0.01
Parziali 0.02 0.00 0.00 0.01
Pendenze 100.0 % 0.0 % 0.0 % -100.0 %
Aree Area sterro = 0.02 | Area riporto = 0.02

Sez_11 Prog.=123.252

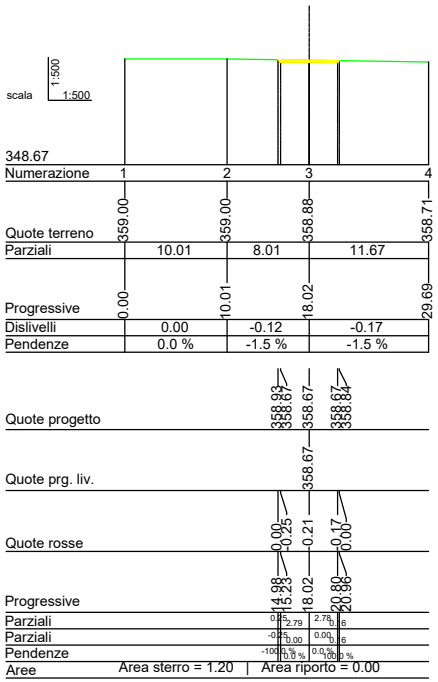
scala 1:500
348.67
Numerazione 1 2 3 4
Quote terreno 359.00 359.00 358.88 358.71
Parziali 10.01 8.01 11.67
Progressive 0.00 10.01 18.02 29.69
Dislivelli 0.00 -0.12 -0.17
Pendenze 0.0 % -1.5 % -1.5 %
Quote progetto 358.93 358.67 358.67 358.67 358.84
Quote prg. liv. 358.67
Quote rosse 0.00 -0.25 -0.21 -0.17 0.00
Progressive 14.98 15.23 18.02 20.80 20.96
Parziali 0.25 2.79 2.78 0.16
Parziali -0.25 0.00 0.00 0.16
Pendenze -100.0 % 0.0 % 0.0 % 100.0 %
Aree Area sterro = 1.20 | Area riporto = 0.00

Sez_12 Prog.=134.897

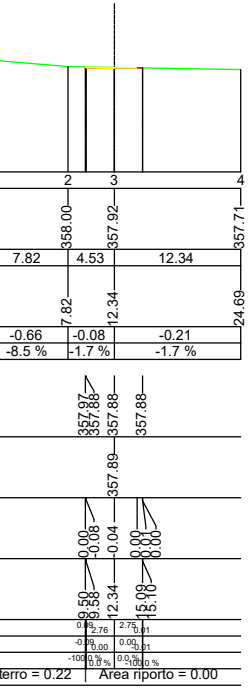
2 3 4
358.00 357.92 357.71
7.82 4.53 12.34
7.82 12.34 24.69
-0.66 -0.08 -0.21
-8.5 % -1.7 % -1.7 %
357.97 357.88 357.88 357.88
357.89
0.00 -0.08 -0.04 0.00 0.00
9.50 9.58 12.34 15.09 15.10
0.08 2.76 2.75 0.01
-0.08 0.00 0.00 0.01
-100.0 % 0.0 % 0.0 % -100.0 %
terro = 0.22 | Area riporto = 0.00

Prog.=386.289

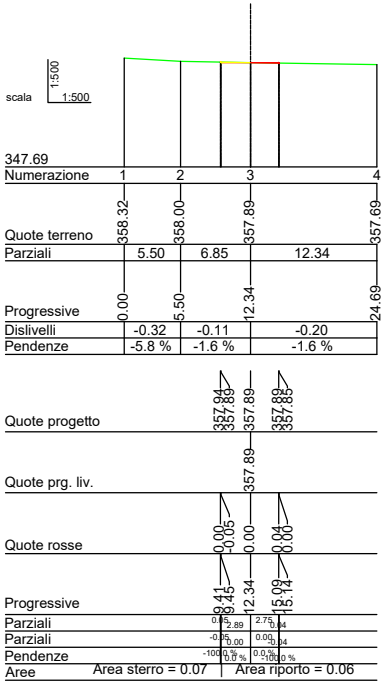
scala 1:500
347.69
Numerazione 1 2 3 4
Quote terreno 358.32 358.00 357.89 357.69
Parziali 5.50 6.85 12.34
Progressive 0.00 5.50 12.34 24.69
Dislivelli -0.32 -0.11 -0.20
Pendenze -5.8 % -1.6 % -1.6 %
Quote progetto 357.94 357.89 357.89 357.89 357.85
Quote prg. liv. 357.89
Quote rosse 0.00 -0.05 0.00 0.04 0.00
Progressive 9.41 9.45 12.34 15.09 15.14
Parziali 0.05 2.89 2.75 0.04
Parziali -0.05 0.00 0.00 0.04
Pendenze -100.0 % 0.0 % 0.0 % -100.0 %
Aree Area sterro = 0.07 | Area riporto = 0.06

Sez_29 Prog.=406.272


scala 1:500
347.79
Numerazione 1 2 3 4
Quote terreno 358.52 358.11 358.00 357.79
Parziali 12.34 3.36 8.99
Progressive 0.00 12.34 15.70 24.69
Dislivelli -0.41 -0.11 -0.21
Pendenze -3.3 % -3.3 % -2.3 %
Quote progetto 358.40 358.32 358.32 358.32 358.01
Quote prg. liv. 358.32
Quote rosse 0.00 -0.07 0.00 -0.21 0.30 0.00
Progressive 3.72 3.79 12.34 15.09 15.40
Parziali 0.08 8.55 2.75 0.31
Parziali -0.08 0.00 0.00 0.31
Pendenze -100.0 % 0.0 % 0.0 % -100.0 %
Aree Area sterro = 0.09 | Area riporto = 1.40

Sez_30 Prog.=426.256

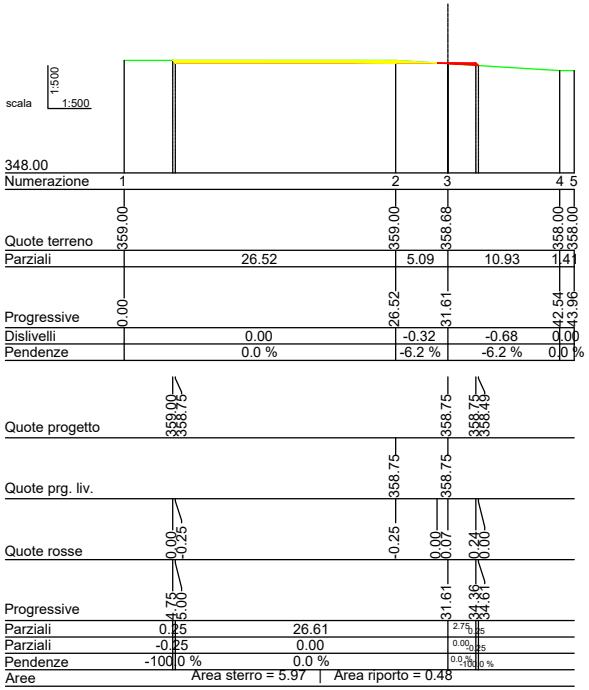
scala 1:500
348.00
Numerazione 1 2 3 4 5
Quote terreno 359.00 359.00 358.68 358.00 358.00
Parziali 26.52 5.09 10.93 1.41
Progressive 0.00 26.52 31.61 42.54 43.96
Dislivelli 0.00 -0.32 -0.68 0.00
Pendenze 0.0 % -6.2 % -6.2 % 0.0 %
Quote progetto 359.00 358.75 358.75 358.75 358.49
Quote prg. liv. 358.75 358.75
Quote rosse 0.00 -0.25 -0.25 0.00 0.07 0.24 0.00
Progressive 4.75 5.00 31.61 34.36 34.61
Parziali 0.25 26.61 2.75 0.25
Parziali -0.25 0.00 0.00 0.25
Pendenze -100.0 % 0.0 % 0.0 % -100.0 %
Aree Area sterro = 5.97 | Area riporto = 0.48

Sez_31 Prog.=446.239

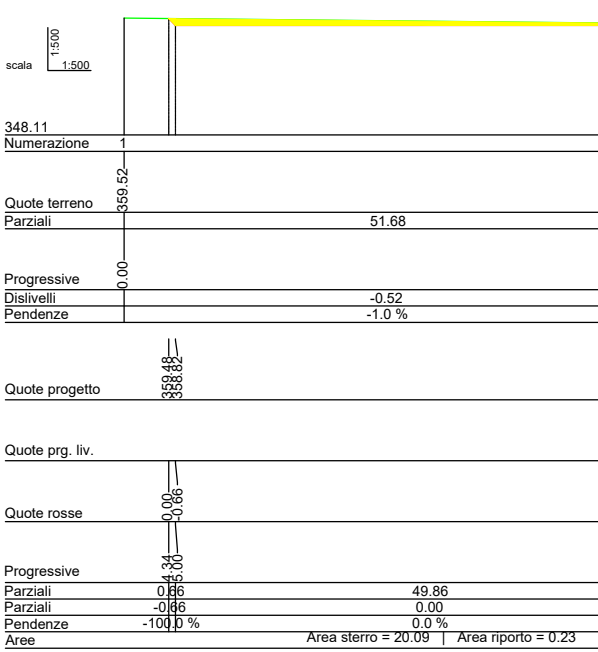
scala 1:500
348.11
Numerazione 1
Quote terreno 359.52
Parziali 51.68
Progressive 0.00
Dislivelli -0.52
Pendenze -1.0 %
Quote progetto 359.48 358.82
Quote prg. liv.
Quote rosse 0.00 -0.66
Progressive 4.34 5.00
Parziali 0.66 49.86
Parziali -0.66 0.00
Pendenze -100.0 % 0.0 %
Aree Area sterro = 20.09 | Area riporto = 0.23

Sez_32

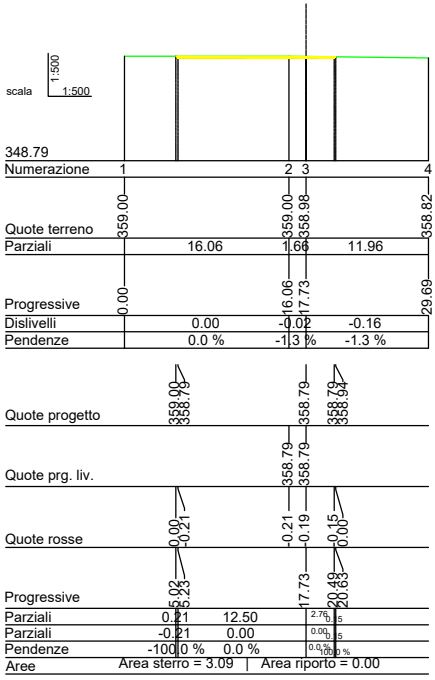
scala
1:500
1:500
348.79
Numerazione
1
2 3
4
Quote terreno
359.00
359.00
358.98
358.82
Parziali
16.06
1.66
11.96
Progressive
0.00
16.06
17.73
29.69
Dislivelli
0.00
-0.02
-0.16
Pendenze
0.0 %
-1.3 %
-1.3 %
Quote progetto
359.00
358.79
358.79
358.79
358.94
Quote prg. liv.
358.79
358.79
Quote rosse
0.00
-0.21
-0.21
-0.19
0.15
0.00
Progressive
5.02
5.23
17.73
20.49
20.63
Parziali
0.21
12.50
2.76
0.15
-0.21
0.00
0.00
0.15
Pendenze
-100.0 %
0.0 %
0.0 %
100.0 %
Aree
Area sterro = 3.09
Area riporto = 0.00

Sez_13

Prog.=138.106

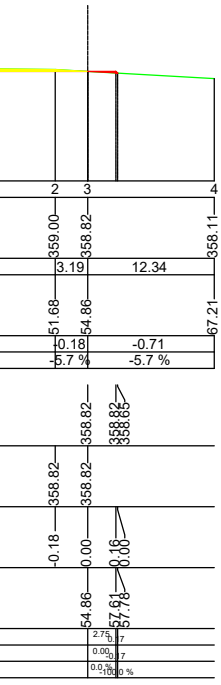
2 3
4
359.00
358.82
358.11
3.19
12.34
51.68
54.86
67.21
-0.18
-0.71
-5.7 %
-5.7 %
358.82
358.82
358.65
358.82
358.82
-0.18
0.00
0.16
0.00
54.86
57.61
57.78
2.75
0.17
0.00
0.17
0.0 %
100.0 %

Prog.=449.489

Regione PUGLIA | **Comune LATERZA** | **Comune SANTERAMO IN COLLE** | **Comune CASTELLANETA** | **Provincia BARI**

PROGETTO DEFINITIVO PER LA REALIZZAZIONE DI UN IMPIANTO EOLICO DENOMINATO "SANTERAMO IN COLLE" COSTITUITO DA 9 AEROGENERATORI CON POTENZA COMPLESSIVA DI 59,4 MW E RELATIVE OPERE DI CONNESSIONE ALLA R.T.N.

Sezioni trasversali - SAN 9

ELABORATO

EP12.9

PROPONENTE:

Firmato digitalmente da:
Filippo Gagliano
Data: 13/11/2023 18:04:53

SANTERAMO WIND S.R.L.
Contrada Cacapentima snc
74014 Laterza (TA)
pec: santeramowind@pec.it

cod. id.: E-LASAN

CONSULENTI:

Dott.ssa Elisabetta NANNI

Dott. Ing. Rocco CARONE

Dott. Biol. Fau. Lorenzo GAUDIANO

Dott. Agr. For. Mario STOMACI

Dott. Geol. Michele VALERIO

PROGETTISTI:

ATECH
SOCIETÀ DI INGEGNERIA
Via Caduti di Nassiriya 55
70124 Bari (BA)
e-mail: atechsrl@libero.it
pec: atechsrl@legalmail.it

pm Innovative Engineering
STUDIO PM SRL
Via dell'Artigianato 27 75100 Matera (MT)
e-mail: paolo.montefinese@pm-studio
pec: studiopm@mypec.eu

DIRETTORE TECNICO
Dott. Ing. Orazio TRICARICO
Ordine ingegneri di Bari n. 4985

Dott. Ing. Paolo MONTEFINESE
Ordine ingegneri di Matera n. 968

Dott. Ing. Alessandro ANTEZZA
Ordine ingegneri di Bari n. 10743

0	Novembre 2023	B.C.C - C.C	A.A.	O.T.	*Progetto definitivo*
EM./REV.	DATA	REDATTO	VERIFICATO	APPROVATO	DESCRIZIONE