AP.01
Sezione 1
Progressiva: 0+000.00
Scala: 1:200
Quota di Riferimento: 480.00

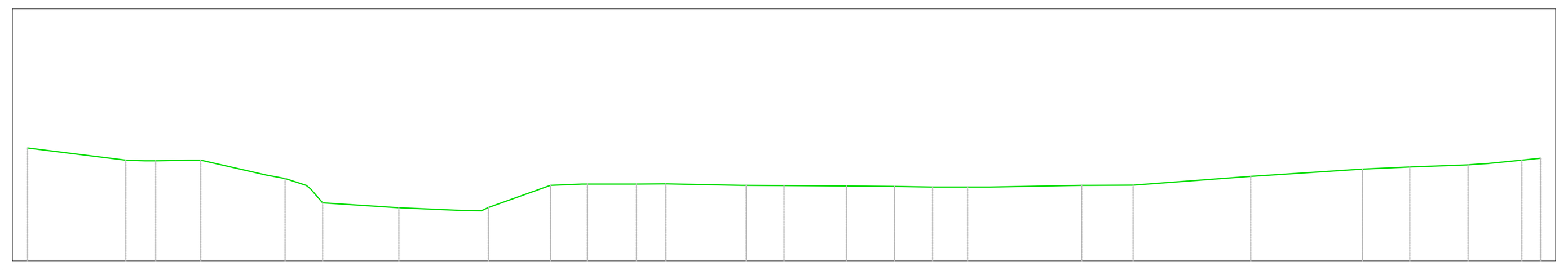

PROGRESSIVE TERRENO	-30.00 -26.10 -24.92 -23.64 -23.13 -20.53 -19.79 -18.94 -18.30 -15.28 -12.72 -11.73 -9.26 -7.80 -5.85 -4.68 -1.50 0.00 2.47 4.38 5.89 7.28 8.16 11.81 13.84 18.51 22.94 24.81 27.13 27.89 29.26 30.00
QUOTE TERRENO	484.48 484.00 483.97 484.00 484.00 483.41 483.27 483.00 482.30 482.11 482.00 482.12 483.00 483.05 483.05 483.06 483.00 482.99 482.98 482.95 482.93 482.93 482.93 483.00 483.01 483.36 483.64 483.73 483.81 483.86 484.00 484.07
DISTANZE PARZIALI TERRENO	3.90 0.76 0.90 2.60 0.74 0.84 0.48 3.02 2.56 0.72 2.47 1.26 1.95 1.17 3.02 1.50 2.47 1.91 1.51 1.39 0.89 3.64 1.69 4.67 4.43 1.87 2.31 1.38 0.74

AP.01
Sezione 2
Progressiva: 0+020.00
Scala: 1:200
Quota di Riferimento: 480.00

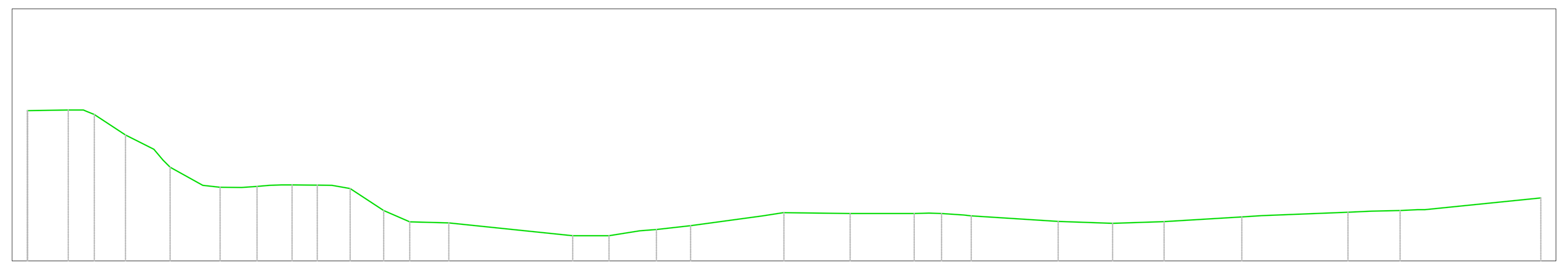

PROGRESSIVE TERRENO	-30.00 -29.98 -28.37 -27.34 -26.11 -24.98 -24.34 -23.04 -22.35 -21.50 -20.40 -19.50 -18.50 -17.92 -17.20 -15.87 -14.84 -13.29 -8.38 -7.73 -6.94 -5.72 -5.06 -3.70 -0.84 0.00 2.62 5.16 5.74 6.24 7.13 10.87 13.03 15.07 18.15 18.94 22.36 23.29 24.42 25.12 30.00
QUOTE TERRENO	485.96 485.96 485.98 485.81 485.00 484.43 483.72 483.00 482.92 482.91 483.00 483.01 483.01 483.00 482.87 482.00 481.55 481.51 481.00 481.00 481.00 481.19 481.24 481.40 481.79 481.92 481.88 481.88 481.90 481.88 481.82 481.57 481.49 481.56 481.74 481.80 481.93 481.98 482.00 482.03 482.50
DISTANZE PARZIALI TERRENO	1.61 0.60 1.23 1.13 0.36 1.30 0.69 0.85 0.60 0.90 0.58 0.72 1.33 1.03 1.55 4.91 0.65 0.79 1.22 0.66 1.36 2.86 0.81 2.62 2.54 0.50 0.88 3.45 2.16 2.04 3.08 0.79 3.42 0.93 1.14 0.69 4.60

AP.01
Sezione 3
Progressiva: 0+040.00
Scala: 1:200
Quota di Riferimento: 470.00

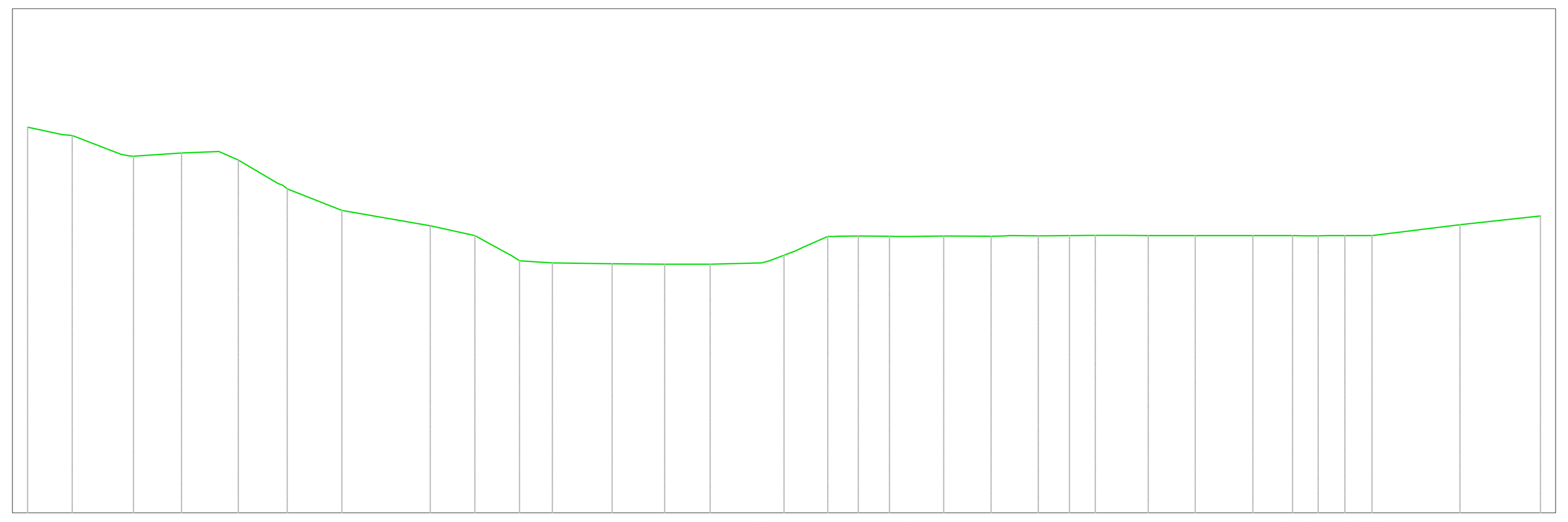

PROGRESSIVE TERRENO	-30.00 -28.23 -25.80 -23.90 -22.41 -21.64 -19.70 -17.53 -14.03 -12.26 -10.49 -9.18 -6.81 -4.73 -2.93 -0.58 0.00 0.79 1.73 2.95 4.18 4.80 6.33 8.21 8.93 10.09 11.32 12.34 13.30 14.44 16.31 17.11 18.60 20.17 20.91 21.61 22.24 22.86 26.81 30.00
QUOTE TERRENO	485.30 484.97 484.15 484.27 484.33 484.00 482.85 482.00 481.39 481.00 480.00 479.92 479.88 479.87 479.87 480.00 480.22 480.55 480.97 480.98 480.97 480.97 480.98 480.98 481.00 480.99 481.00 481.01 481.00 481.00 481.00 481.00 481.00 481.00 480.99 481.00 481.00 481.00 481.43 481.78
DISTANZE PARZIALI TERRENO	1.38 1.93 1.90 1.49 0.77 1.57 2.17 3.50 1.77 1.50 1.31 2.37 2.09 1.80 2.04 0.58 0.95 0.85 1.23 1.38 1.88 1.15 0.95 1.02 0.96 1.14 1.51 0.75 1.48 1.40 0.63 0.62 3.49 3.19

AP.01
Sezione 4
Progressiva: 0+060.00
Scala: 1:200
Quota di Riferimento: 470.00

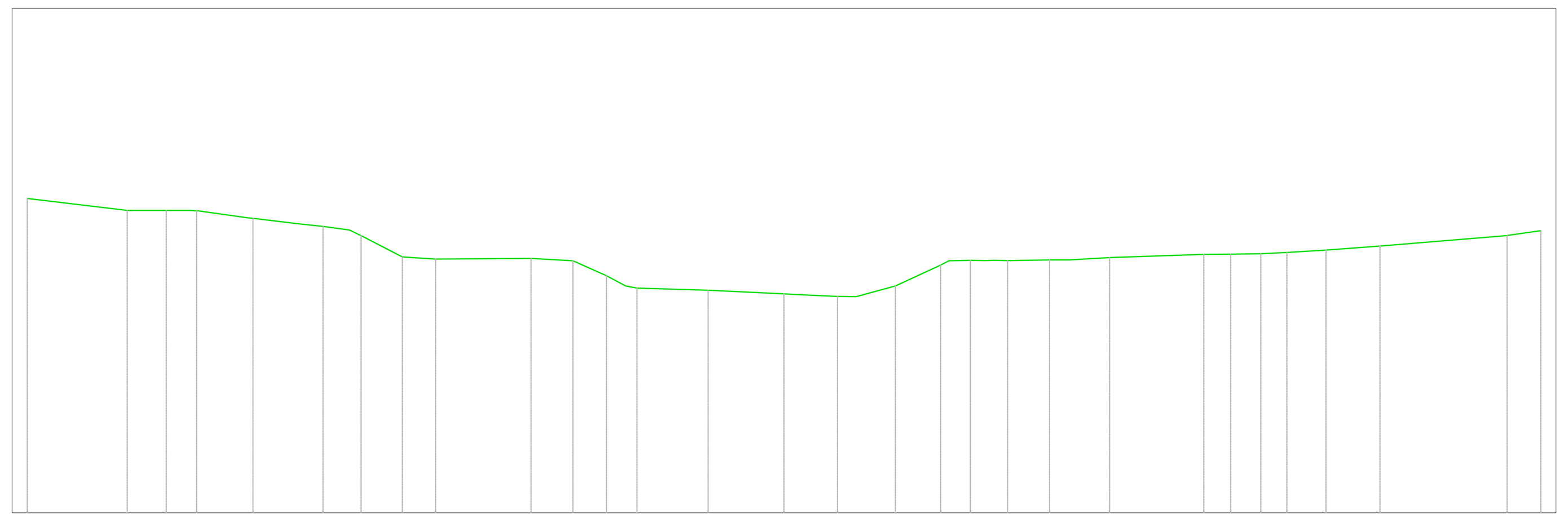

PROGRESSIVE TERRENO	-30.00 -26.04 -25.19 -24.49 -23.29 -21.05 -19.23 -18.27 -16.77 -15.13 -13.81 -10.03 -8.37 -7.04 -5.83 -3.01 0.00 0.98 2.12 2.86 4.42 6.21 7.39 7.97 8.86 10.53 11.32 12.91 16.64 17.71 18.90 19.93 21.48 23.63 28.66 30.00
QUOTE TERRENO	482.47 482.00 482.00 481.99 481.99 481.69 481.46 481.36 481.00 480.15 480.07 480.10 480.00 479.41 478.91 478.83 478.68 478.64 478.59 478.58 479.00 479.83 480.01 480.01 480.04 480.04 480.13 480.25 480.26 480.28 480.33 480.42 480.58 481.00 481.19
DISTANZE PARZIALI TERRENO	3.96 0.86 0.70 0.97 2.04 1.82 0.96 1.04 0.46 1.64 1.32 3.78 1.66 1.33 0.77 2.82 3.01 0.98 1.14 0.73 1.56 1.79 0.85 0.59 0.35 1.54 0.79 1.59 3.73 1.07 1.20 1.03 1.55 2.14 5.04 1.31

AP.01
Sezione 5
Progressiva: 0+080.00
Scala: 1:200
Quota di Riferimento: 470.00

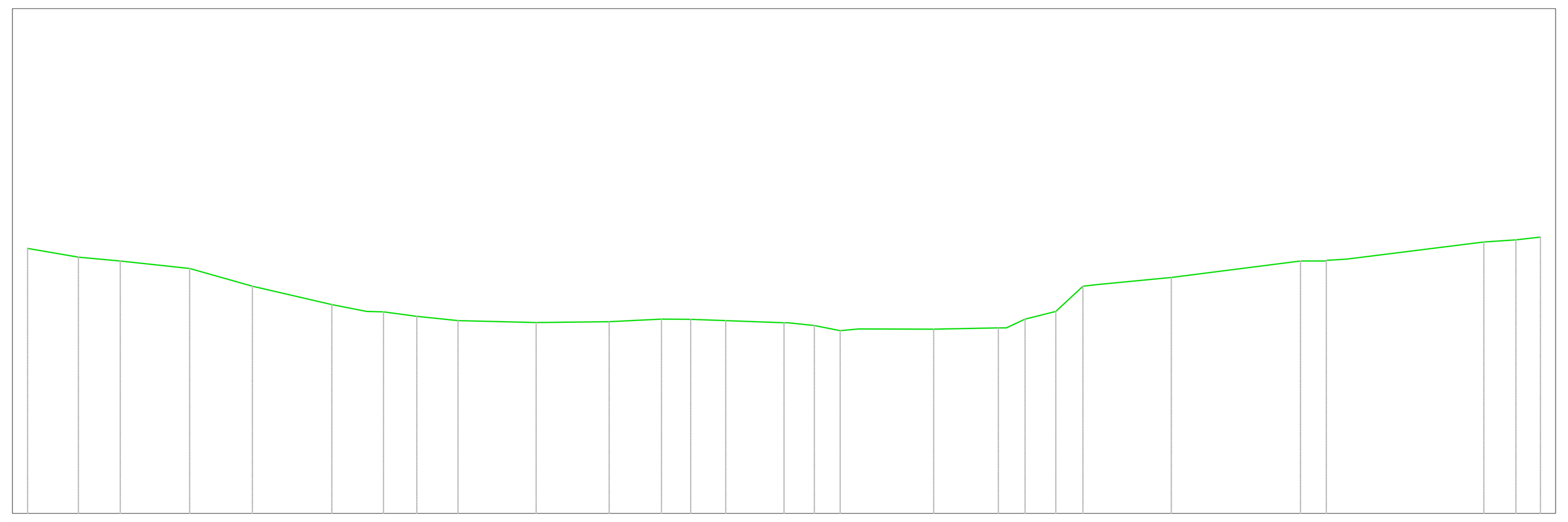

PROGRESSIVE TERRENO	-30.00 -27.98 -26.33 -23.57 -21.08 -17.93 -16.55 -15.88 -14.56 -12.93 -9.83 -6.93 -4.86 -3.70 -2.31 0.00 1.20 2.23 2.95 5.93 6.78 8.50 9.56 10.78 11.71 12.45 15.36 20.49 21.10 22.33 27.75 29.02 30.00
QUOTE TERRENO	480.50 480.15 480.00 479.70 479.00 478.27 478.00 477.98 477.81 477.64 477.56 477.60 477.70 477.69 477.64 477.56 477.44 477.24 477.31 477.30 477.31 477.35 477.69 478.00 478.86 479.07 479.35 480.00 480.00 480.07 480.76 480.84 480.95
DISTANZE PARZIALI TERRENO	2.02 1.66 2.75 2.49 3.15 1.38 0.67 1.32 1.63 3.10 2.89 2.07 1.16 1.39 2.31 1.04 1.03 0.72 2.98 0.85 1.72 0.75 1.22 0.93 0.60 2.91 5.12 0.82 5.42 1.27 0.98

AP.01
Sezione 6
Progressiva: 0+100.00
Scala: 1:200
Quota di Riferimento: 470.00

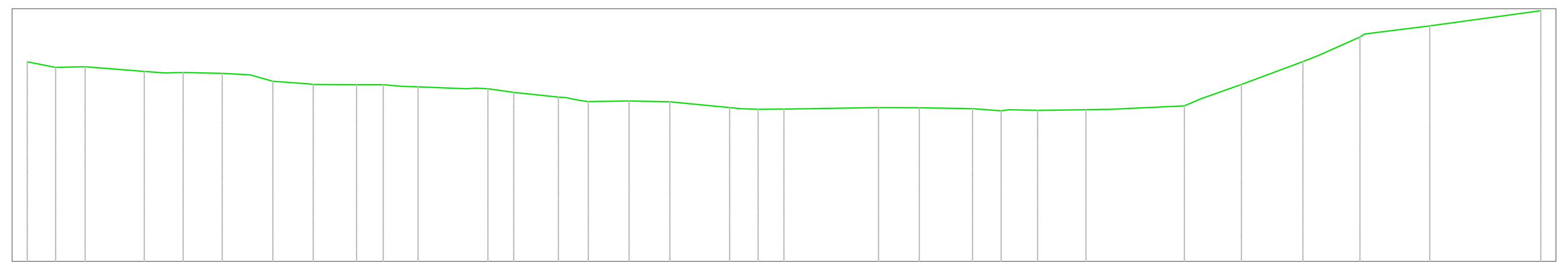

PROGRESSIVE TERRENO	-30.00 -28.87 -27.70 -25.36 -24.56 -23.82 -22.27 -21.16 -20.26 -18.66 -16.95 -15.89 -15.10 -14.51 -12.59 -11.74 -10.72 -8.67 -7.76 -6.14 -4.53 -1.73 -1.03 0.00 3.74 5.37 7.47 8.61 10.05 11.97 12.97 15.87 16.52 18.13 20.57 21.21 22.83 25.60 30.00
QUOTE TERRENO	477.90 477.68 477.71 477.52 477.46 477.48 477.44 477.39 477.13 477.00 476.99 476.99 476.93 476.91 476.84 476.84 476.69 476.49 476.32 476.35 476.32 476.04 476.02 476.03 476.09 476.08 476.04 475.97 475.98 476.00 476.02 476.16 476.44 477.00 477.91 478.16 478.88 479.32 479.92
DISTANZE PARZIALI TERRENO	1.13 1.17 2.34 0.80 0.74 1.55 1.11 0.90 1.41 1.71 1.06 0.79 0.59 1.92 1.02 1.77 0.55 1.61 1.62 2.38 0.70 1.03 3.74 1.62 2.10 1.14 1.13 1.92 1.00 2.91 0.65 1.61 2.43 1.61 2.58 4.40

AP.01
Sezione 7
Progressiva: 0+120.00
Scala: 1:200
Quota di Riferimento: 470.00

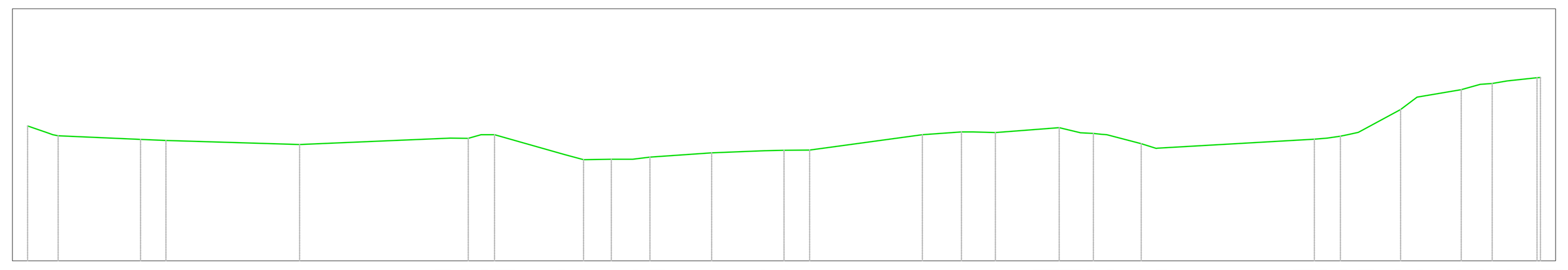

PROGRESSIVE TERRENO	-30.00 -28.79 -25.52 -24.51 -19.21 -13.24 -12.52 -12.01 -11.48 -8.70 -7.95 -6.85 -6.00 -5.32 -2.87 -0.76 0.00 1.02 5.49 7.04 8.39 10.91 11.76 12.27 12.81 14.17 14.76 21.03 21.54 22.07 22.78 24.45 25.11 26.86 27.61 28.68 29.87 30.00
QUOTE TERRENO	475.34 474.96 474.81 474.77 474.61 474.87 474.86 475.00 475.00 474.22 474.01 474.03 474.03 474.11 474.28 474.37 474.38 474.39 475.00 475.11 475.08 475.28 475.08 475.05 475.00 474.64 474.46 474.83 474.86 474.94 475.10 476.00 476.49 476.79 477.00 477.13 477.26 477.27
DISTANZE PARZIALI TERRENO	0.79 3.27 1.01 5.29 5.97 0.72 0.51 0.53 2.78 0.75 1.10 0.53 0.68 2.45 2.11 0.76 1.02 4.47 1.55 0.88 2.53 0.85 0.51 1.36 0.59 6.21 0.51 0.53 1.67 0.66 1.75 0.75 0.59 1.19

AP.01
Sezione 8
Progressiva: 0+140.00
Scala: 1:200
Quota di Riferimento: 470.00

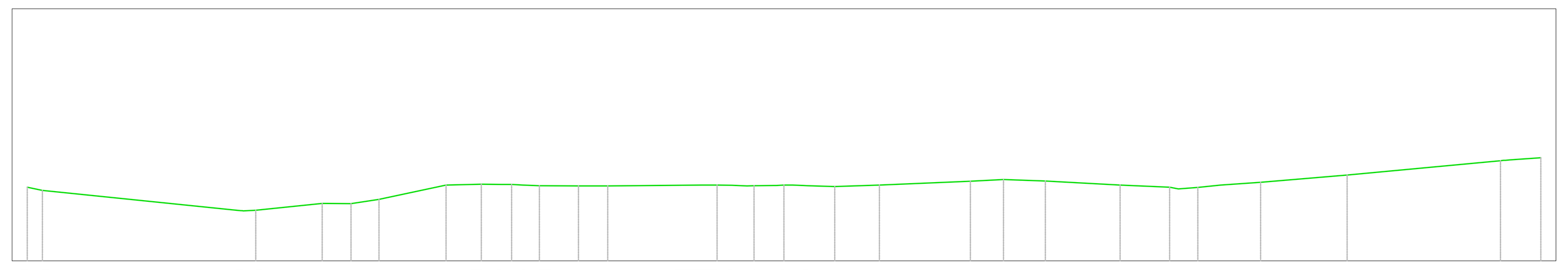

PROGRESSIVE TERRENO	-30.00 -29.40 -21.48 -20.95 -18.31 -17.17 -16.06 -13.40 -12.00 -11.20 -10.36 -9.70 -8.15 -6.99 -3.16 -2.65 -2.06 -1.19 0.00 0.77 2.01 3.78 7.39 8.70 10.36 13.32 15.29 16.40 17.31 18.89 22.33 28.40 30.00
QUOTE TERRENO	472.92 472.79 471.99 472.00 472.28 472.26 472.43 473.00 473.03 473.03 473.00 472.98 472.97 472.97 473.00 473.00 472.99 472.98 473.00 472.98 472.95 473.00 473.15 473.23 473.16 473.00 472.92 472.91 473.00 473.12 473.40 473.97 474.09
DISTANZE PARZIALI TERRENO	0.60 7.89 2.63 1.14 1.11 2.65 1.40 0.80 0.66 1.55 1.17 3.72 0.59 0.59 0.79 1.08 1.29 3.61 1.32 1.65 2.97 1.97 0.77 0.91 1.58 3.43 6.08 1.22

AP.01
Sezione 9
Progressiva: 0+160.00
Scala: 1:200
Quota di Riferimento: 470.00

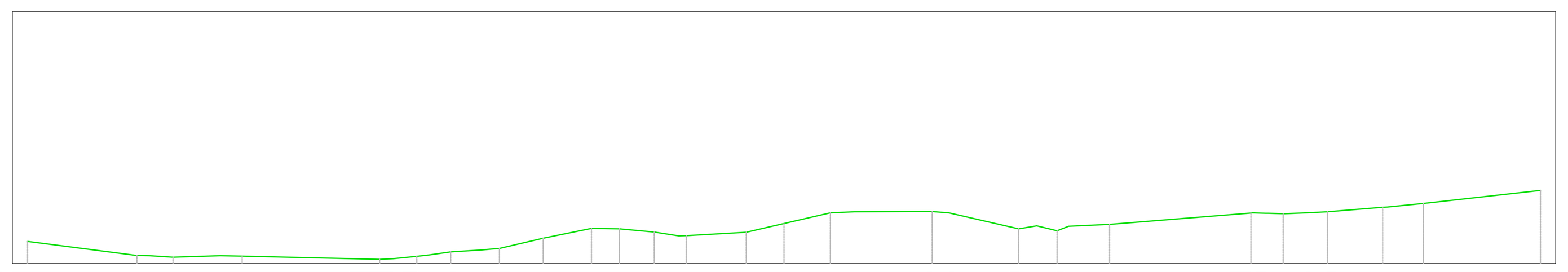

PROGRESSIVE TERRENO	-30.00 -25.17 -24.23 -22.36 -21.49 -16.03 -15.50 -14.56 -14.05 -13.22 -11.98 -11.29 -9.55 -7.64 -6.53 -5.15 -3.87 -1.50 0.00 1.84 2.79 5.88 6.54 9.31 10.03 10.83 12.91 18.52 19.10 19.79 20.72 21.54 23.74 25.36 30.00
QUOTE TERRENO	470.87 470.30 470.24 470.30 470.29 470.16 470.18 470.28 470.34 470.45 470.53 470.59 471.00 471.39 471.37 471.24 471.09 471.24 471.58 472.00 472.05 472.05 472.00 471.37 471.49 471.29 471.55 472.00 471.99 471.97 472.00 472.05 472.23 472.38 472.89
DISTANZE PARZIALI TERRENO	4.34 0.93 1.88 0.87 5.45 0.53 0.94 0.51 0.83 1.24 1.74 1.91 1.11 1.38 0.98 2.38 1.50 1.84 0.96 3.09 0.66 2.77 0.72 0.80 1.63 5.60 0.53 0.59 0.84 0.83 2.19 1.44 4.64

AP.01
Sezione 10
Progressiva: 0+180.00
Scala: 1:200
Quota di Riferimento: 460.00

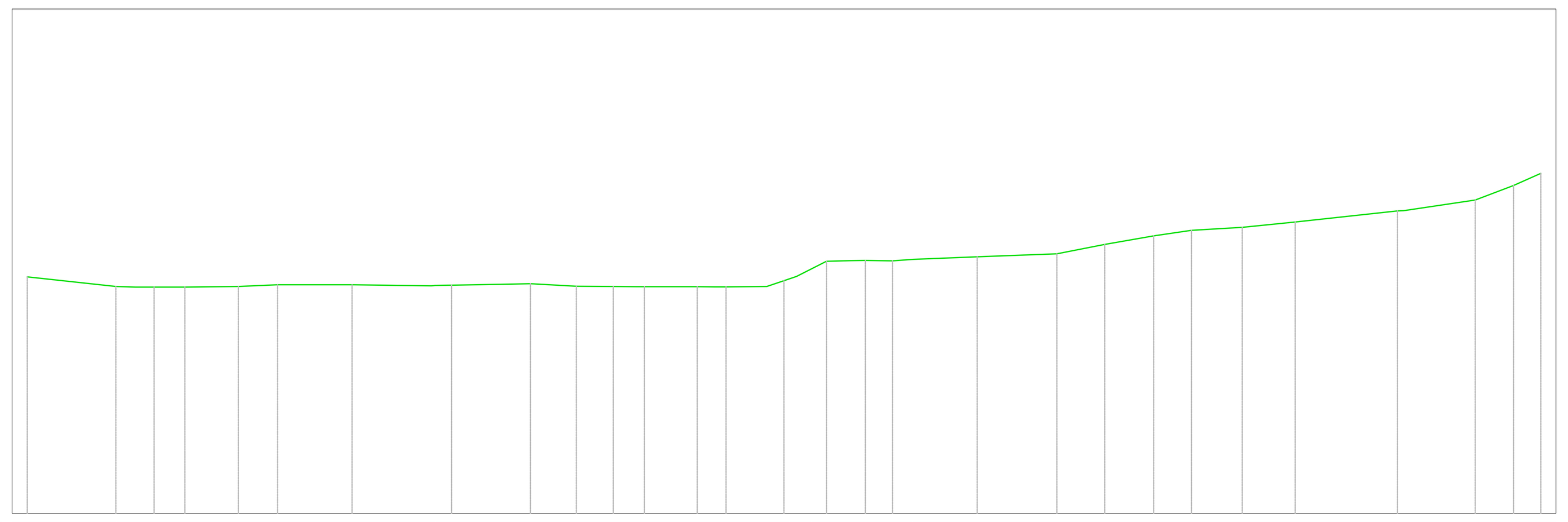

PROGRESSIVE TERRENO	-30.00 -26.49 -25.72 -24.98 -23.76 -21.62 -20.07 -17.12 -13.84 -13.18 -10.84 -10.06 -8.23 -6.77 -5.53 -4.33 -3.44 -2.30 -0.68 0.00 1.68 2.64 3.22 4.30 5.11 7.66 10.82 12.71 14.65 16.15 18.17 20.27 24.32 27.40 28.92 30.00
QUOTE TERRENO	469.37 469.00 468.98 468.98 468.97 469.00 469.06 469.06 469.04 469.05 469.09 469.11 469.00 469.00 468.99 468.99 468.99 468.98 469.00 469.23 470.00 470.03 470.03 470.01 470.07 470.17 470.29 470.66 471.00 471.22 471.34 471.55 471.99 472.43 473.00 473.48
DISTANZE PARZIALI TERRENO	3.51 0.77 0.74 1.22 2.13 1.55 2.95 3.08 0.59 2.34 0.78 1.82 1.46 0.91 1.20 0.89 0.67 1.62 0.68 0.50 1.18 0.97 0.58 1.07 0.82 2.54 3.16 1.89 1.94 1.50 2.02 2.10 4.06 2.85 1.52 1.08

anas
GRUPPO FS ITALIANE

Struttura Territoriale Marche
Via Isonzo, 15 - 60124 Ancona T [+39] 071 / 5091
Pec anas.marche@postacert.stradeanas.it - www.stradeanas.it
Anas S.p.A. - Gruppo Ferrovie dello Stato Italiane
Società con socio unico soggetta all'attività di direzione e coordinamento di ferrovie dello Stato Italiane S.p.A. e concessionaria ai sensi del D.L. 138/2002 (convertito con L. 178/2002)
Via Monzambano, 10 - 00185 Roma T [+39] 06 44461 - F [+39] 06 4456224
Pec anas@postacert.stradeanas.it
Cap. Soc. Euro 2.269.892.000,00 Iscr. R.E.A. 1024951 P.IVA 02133681003 – C.F. 80208450587

S.S. 78 "SARNANO - AMANDOLA"
LAVORI DI ADEGUAMENTO E/O MIGLIORAMENTO TECNICO FUNZIONALE DELLA SEZIONE STRADALE IN T.S. E POTENZIAMENTO DELLE INTERSEZIONI - 2° STRALCIO

PROGETTO DEFINITIVO

IMPRESA ESECUTRICE
DVC divincenzodino&c

GRUPPO DI LAVORO ANAS:

GRUPPO DI PROGETTAZIONE
(Mandataria)
S.A.G.I. s.r.l.
Società per l'Ambiente, la Geologia e l'Ingegneria
Via Pasubio,20
63074 San Benedetto del Tronto (AP)
Tel. e Fax 0735.757580
e-mail: info@sagistudio.it PEC: info@pec.sagistudio.it

(Mandanti)
CIARROCCHI MAURIZIO
Ordine Ingegneri della Provincia di Ascoli Piceno
Ingegnere
15.11.2023 10:06:30 GMT+00:00

TREND PROJECT
EN.AR. Conti
BRIDGE CONSULTING DSD
TPS INGEGNERIA
SGAI

RESPONSABILE DEI LAVORI:

VISTO: RESPONSABILE UNICO DEL PROCEDIMENTO:
Ing. Marco Mancina (ANAS S.p.A.)

PROTOCOLLO:

DATA:

N. ELABORATO: D103

CAPITOLO D – PROGETTO STRADALE
CAPITOLO D1 – ASSE PRINCIPALE SP 237 – AP01
Sezioni trasversali – Stato di Fatto – Tavola 1

CODICE PROGETTO (PROGETTO / LIV.PROG. / ANNO)	NOME FILE	REVISIONE	SCALA
	D103 – P01_PS01_TRA_SV01_A_Sezioni trasversali SF – Tavola 1		
	CODICE ELAB. P01PS01TRASV01	A	1:200

REV.	DESCRIZIONE	DATA	REDATTO	VERIFICATO	APPROVATO
D					
C					
B					
A	EMISSIONE	Agosto 2023	-	-	-