AP.01
Sezione 11
Progressiva: 0+200.00
Scala: 1:200
Quota di Riferimento: 460.00

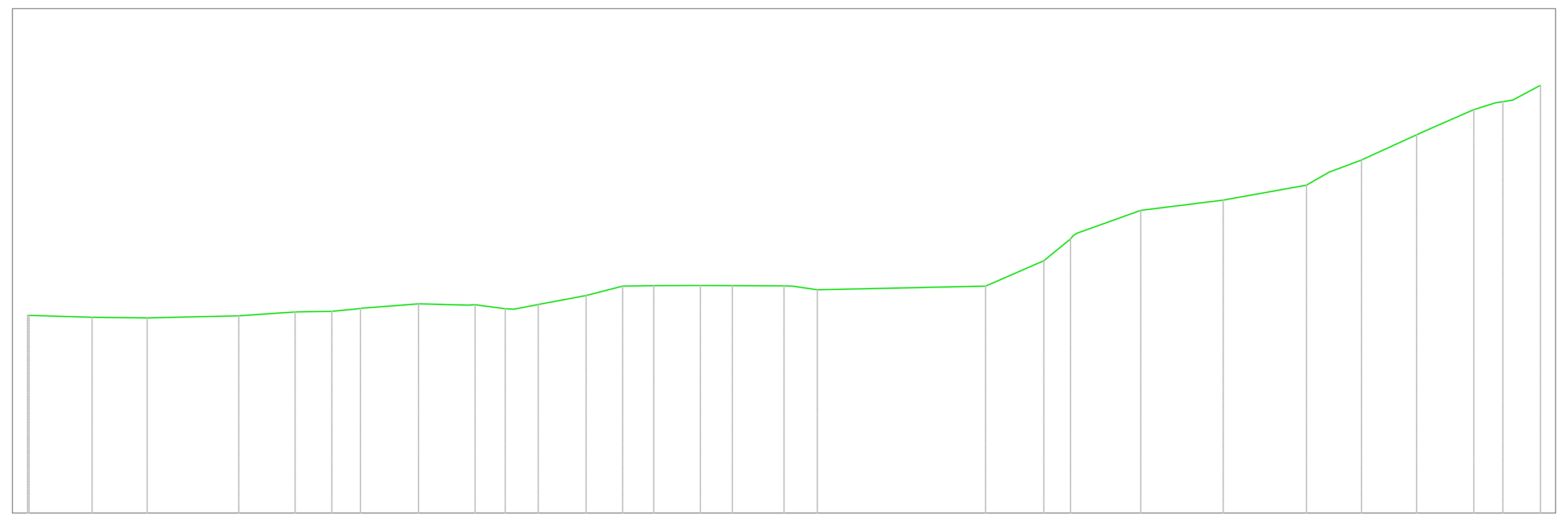

PROGRESSIVE TERRENO	QUOTE TERRENO
-30.00	467.83
-29.94	467.83
-27.44	467.76
-25.25	467.73
-21.62	467.82
-19.39	467.97
-17.93	468.00
-16.80	468.12
-14.49	468.29
-12.25	468.26
-10.70	468.08
-9.74	468.27
-7.85	468.62
-6.40	469.00
-5.16	469.01
-3.32	469.02
-2.05	469.02
0.00	469.00
1.32	468.86
7.99	469.00
10.31	470.00
11.36	470.86
14.15	472.00
17.42	472.41
20.72	473.00
21.62	473.52
22.90	474.00
23.70	474.37
25.08	475.00
25.81	475.32
27.36	476.00
28.22	476.27
28.91	476.38
30.00	476.96

DISTANZE PARZIALI TERRENO: 2.50, 2.19, 3.64, 2.23, 1.46, 0.97, 2.30, 1.98, 1.19, 0.96, 1.90, 1.45, 1.23, 1.84, 1.27, 2.05, 0.98, 6.67, 2.31, 1.06, 2.55, 3.27, 3.30, 0.90, 1.28, 0.79, 1.39, 0.72, 1.55, 0.87, 1.09

AP.01
Sezione 12
Progressiva: 0+220.00
Scala: 1:200
Quota di Riferimento: 460.00

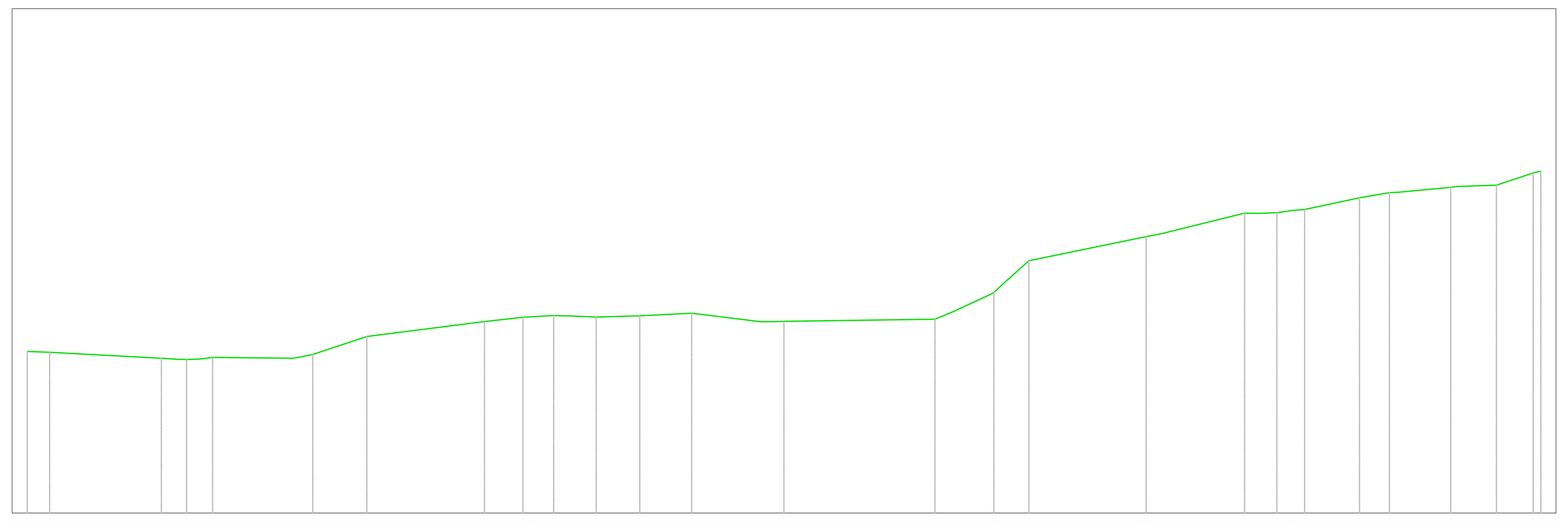

PROGRESSIVE TERRENO	QUOTE TERRENO
-30.00	466.40
-29.11	466.37
-24.69	466.13
-23.83	466.09
-23.26	466.10
-22.65	466.16
-19.45	466.14
-18.68	466.29
-16.54	467.00
-11.88	467.59
-10.35	467.76
-9.64	467.80
-9.13	467.82
-8.40	467.81
-7.44	467.77
-5.72	467.82
-3.66	467.92
-0.90	467.58
0.00	467.60
5.98	467.69
6.73	468.00
8.32	468.73
9.06	469.43
9.71	470.00
14.36	470.96
15.04	471.09
18.26	471.89
18.83	471.88
19.53	471.91
20.21	472.00
22.81	472.50
24.00	472.71
26.43	472.92
28.24	473.00
29.70	473.48
30.00	473.56

DISTANZE PARZIALI TERRENO: 0.89, 4.42, 0.69, 3.20, 0.77, 2.14, 4.66, 1.53, 0.71, 0.51, 0.73, 0.95, 1.72, 2.06, 2.76, 0.65, 5.98, 0.75, 1.59, 0.48, 0.65, 4.65, 3.22, 0.57, 0.71, 0.67, 2.18, 1.18, 2.06, 1.53, 1.46

AP.01
Sezione 13
Progressiva: 0+240.00
Scala: 1:200
Quota di Riferimento: 460.00

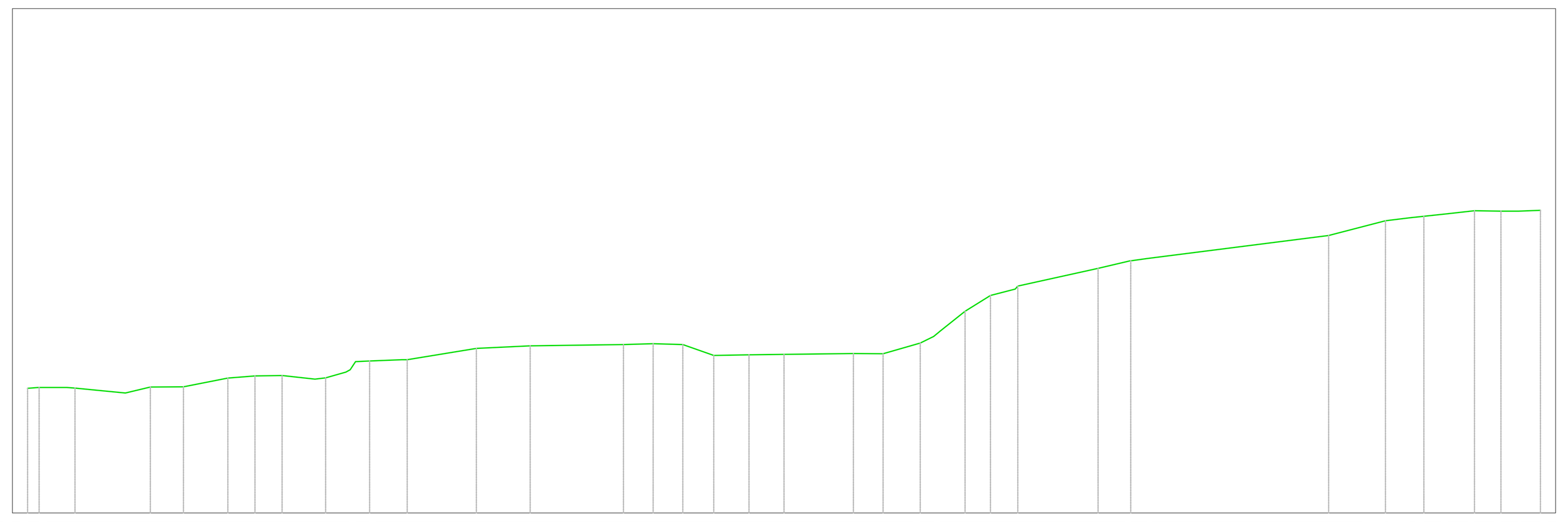

PROGRESSIVE TERRENO	QUOTE TERRENO
-30.00	464.94
-29.54	464.97
-28.11	464.95
-26.12	464.75
-25.13	465.00
-23.81	465.00
-22.05	465.35
-20.98	465.43
-19.90	465.45
-18.18	465.35
-16.99	466.00
-16.43	466.03
-14.95	466.08
-12.20	466.52
-10.06	466.63
-6.36	466.67
-5.19	466.71
-4.01	466.67
-2.78	466.24
-1.39	466.27
0.00	466.29
2.75	466.32
3.93	466.31
5.41	466.74
5.93	467.00
7.18	468.00
8.19	468.62
9.17	468.87
12.46	469.70
13.75	470.00
14.39	470.09
21.60	471.00
23.85	471.58
24.82	471.71
25.38	471.76
26.33	471.87
27.38	471.98
28.43	471.97
29.14	471.97
30.00	472.00

DISTANZE PARZIALI TERRENO: 0.93, 1.99, 0.99, 1.32, 1.76, 1.08, 1.07, 1.30, 0.80, 0.56, 1.28, 2.75, 2.13, 3.70, 1.18, 1.17, 1.23, 1.39, 1.39, 2.75, 1.18, 1.48, 0.53, 0.95, 1.01, 0.98, 3.18, 1.29, 0.60, 7.21, 2.25, 0.97, 0.56, 0.95, 1.06, 1.05, 0.70, 0.86

AP.01
Sezione 14
Progressiva: 0+260.00
Scala: 1:200
Quota di Riferimento: 460.00

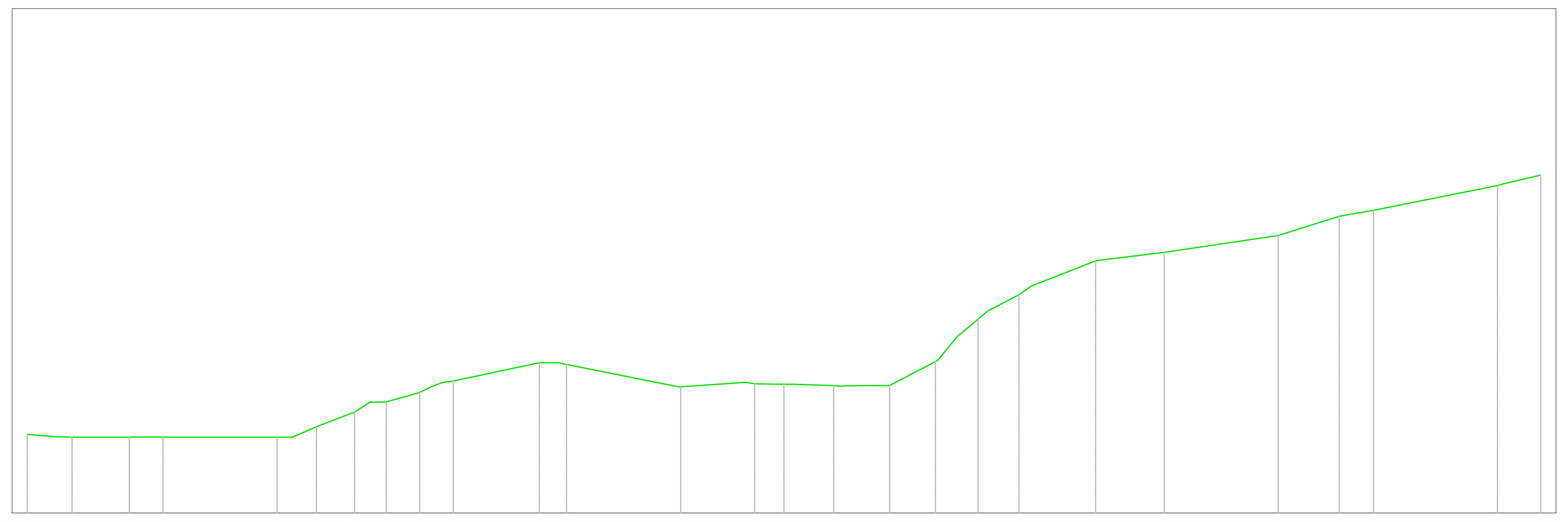

PROGRESSIVE TERRENO	QUOTE TERRENO
-30.00	463.11
-28.83	463.02
-28.23	463.00
-25.95	463.00
-24.62	463.00
-20.09	463.00
-19.48	463.00
-18.54	463.41
-17.02	464.00
-16.41	464.39
-15.77	464.40
-13.99	465.00
-13.11	465.23
-9.70	465.96
-8.62	465.89
-4.09	465.00
-1.16	465.12
0.00	465.10
1.97	465.05
4.19	465.05
6.00	466.00
6.87	467.00
7.69	467.69
9.32	468.66
12.35	470.00
15.08	470.33
19.59	471.00
22.01	471.77
23.37	472.00
28.28	472.99
30.00	473.40

DISTANZE PARZIALI TERRENO: 1.17, 0.61, 2.27, 0.91, 4.52, 0.61, 0.94, 1.51, 0.61, 0.65, 1.33, 0.48, 3.40, 0.74, 4.36, 2.58, 1.16, 1.62, 1.73, 1.81, 0.78, 0.82, 1.26, 0.48, 2.56, 2.72, 4.51, 2.42, 0.89, 4.91, 1.46

AP.01
Sezione 15
Progressiva: 0+280.00
Scala: 1:200
Quota di Riferimento: 460.00

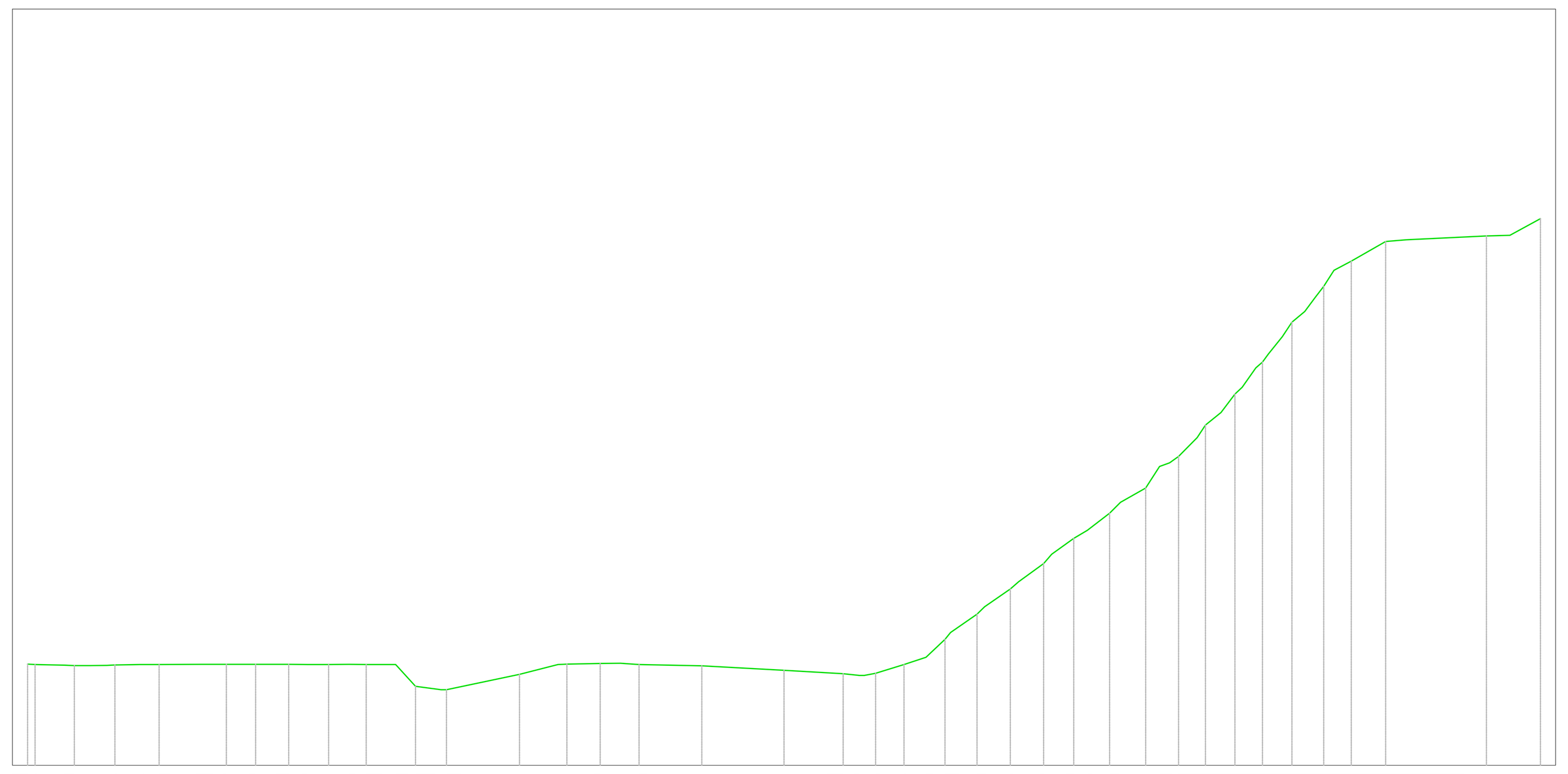

PROGRESSIVE TERRENO	QUOTE TERRENO
-30.00	464.02
-29.70	464.00
-28.14	463.96
-27.51	463.96
-26.54	463.98
-24.78	464.00
-22.66	464.01
-22.11	464.01
-20.95	464.00
-19.64	464.00
-18.89	464.00
-18.05	464.00
-17.25	464.00
-16.57	464.00
-15.40	464.00
-14.61	463.14
-13.38	463.00
-10.49	463.61
-8.61	464.01
-7.29	464.04
-6.48	464.05
-5.75	464.00
-3.26	463.95
0.00	463.77
2.34	463.63
2.99	463.56
3.64	463.66
4.76	464.00
5.63	464.29
6.39	465.00
7.65	466.00
8.97	467.00
10.30	468.00
11.49	469.00
12.04	469.32
12.92	470.00
14.34	471.00
14.90	471.85
15.65	472.25
16.38	473.00
17.33	474.00
17.88	474.73
18.71	475.76
19.77	477.00
20.66	478.00
21.40	479.00
22.49	480.00
23.86	480.78
24.67	480.85
27.86	481.00
28.79	481.03
30.00	481.68

DISTANZE PARZIALI TERRENO: 1.18, 0.63, 0.65, 1.00, 1.68, 0.55, 1.16, 1.31, 0.75, 0.84, 0.80, 0.69, 1.16, 0.79, 1.01, 2.89, 1.53, 1.32, 0.80, 0.74, 2.49, 3.26, 2.34, 0.65, 1.13, 0.87, 0.76, 1.05, 1.02, 0.99, 0.87, 0.54, 0.88, 0.43, 1.00, 0.55, 0.73, 0.33, 0.62, 0.35, 0.54, 0.57, 0.51, 0.41, 0.34, 0.41, 0.68, 1.37, 0.81, 3.19, 0.93, 1.21

AP.01
Sezione 16
Progressiva: 0+300.00
Scala: 1:200
Quota di Riferimento: 460.00

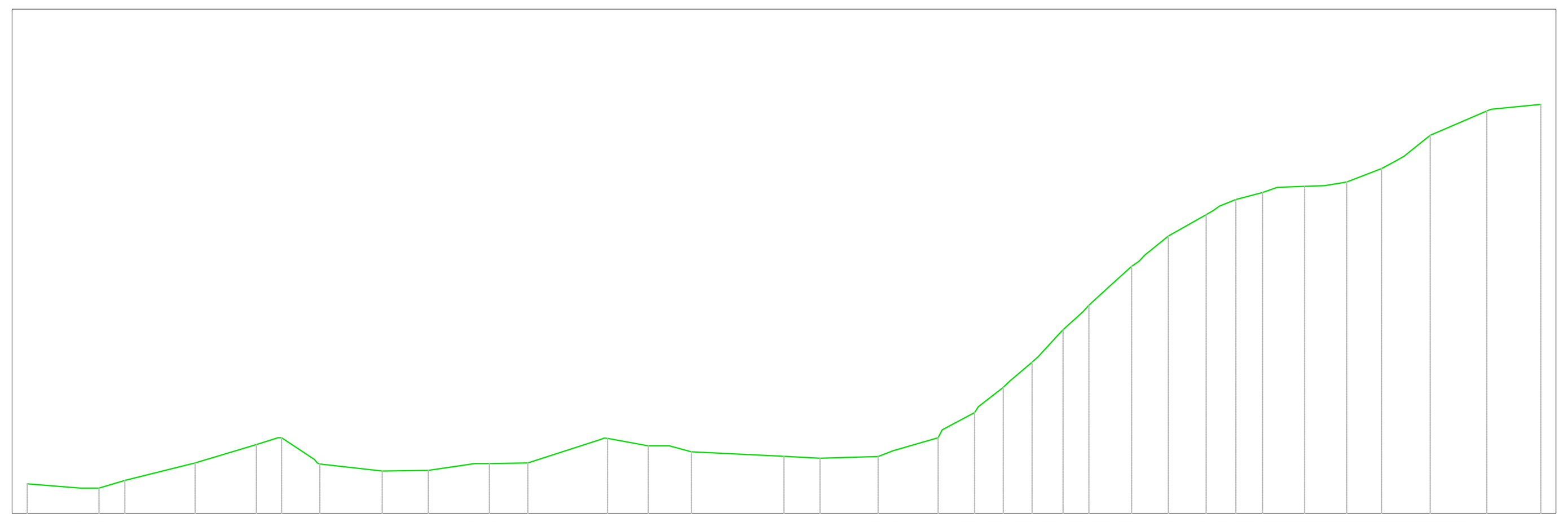

PROGRESSIVE TERRENO	QUOTE TERRENO
-30.00	461.17
-27.89	461.00
-27.16	461.00
-26.13	461.31
-23.35	462.00
-20.92	462.73
-19.92	463.00
-18.40	461.96
-15.93	461.68
-14.10	461.71
-12.27	461.98
-11.68	461.98
-10.15	462.00
-7.00	462.97
-5.38	462.68
-4.54	462.68
-3.67	462.44
0.00	462.26
1.43	462.19
3.73	462.26
4.32	462.49
6.11	463.00
7.56	464.00
8.69	465.00
9.84	466.00
10.79	467.00
11.86	468.00
12.90	469.00
13.78	469.80
14.29	470.24
15.24	471.00
16.74	471.85
17.28	472.19
17.91	472.45
18.97	472.73
19.56	472.93
20.64	472.97
21.42	473.00
22.31	473.15
23.69	473.68
24.29	474.00
25.61	475.00
27.86	475.96
30.00	476.23

DISTANZE PARZIALI TERRENO: 2.11, 1.03, 2.78, 2.43, 0.86, 1.30, 2.47, 1.83, 1.83, 0.59, 1.03, 2.91, 1.62, 0.84, 0.87, 3.67, 1.43, 2.30, 0.60, 1.79, 1.29, 0.99, 0.91, 0.71, 0.79, 0.81, 0.88, 0.94, 1.50, 0.63, 1.06, 0.59, 1.08, 0.79, 0.88, 1.38, 0.60, 1.02, 2.25, 1.96

AP.01
Sezione 17
Progressiva: 0+320.00
Scala: 1:200
Quota di Riferimento: 460.00

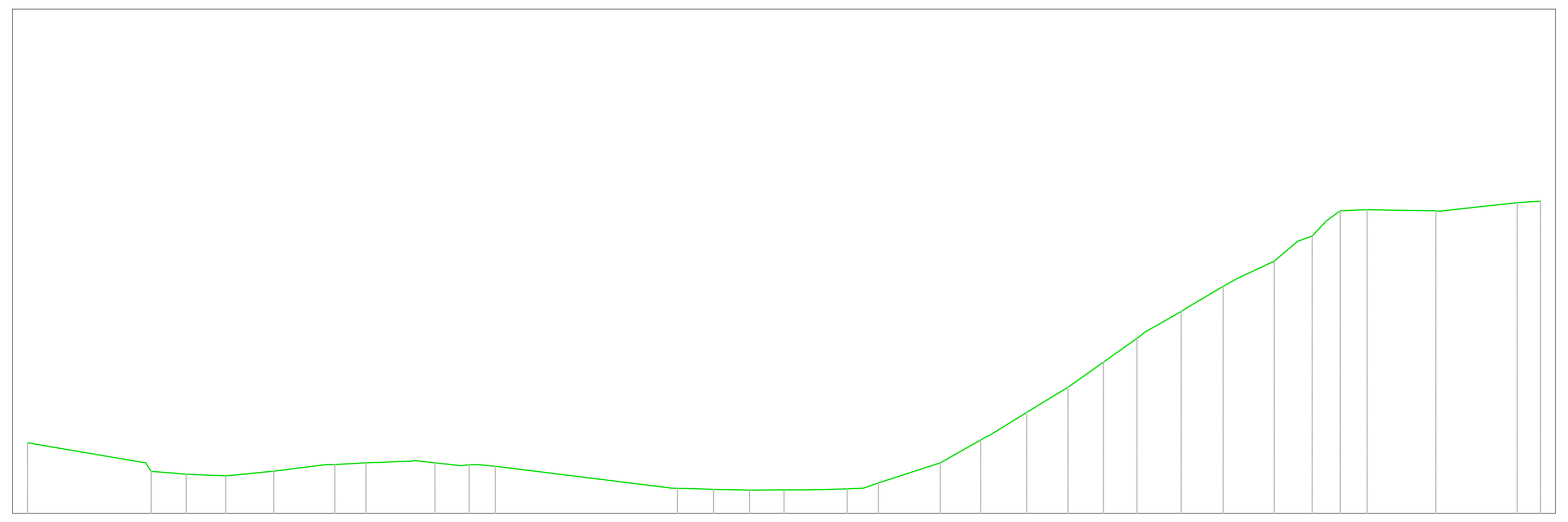

PROGRESSIVE TERRENO	QUOTE TERRENO
-30.00	462.80
-25.10	461.66
-23.70	461.55
-22.14	461.48
-20.23	461.67
-17.81	461.94
-16.57	462.00
-14.64	462.09
-13.84	462.00
-12.82	461.89
-12.12	461.93
-11.45	461.86
-4.23	460.99
-2.79	460.95
-1.37	460.92
0.00	460.93
0.81	460.93
2.51	460.97
3.01	460.99
3.74	461.21
6.20	462.00
7.80	462.91
9.63	464.00
11.26	465.00
12.25	465.70
14.00	466.94
15.75	468.00
17.42	469.00
17.99	469.32
19.44	470.00
20.37	470.79
20.94	471.00
21.50	471.60
22.06	472.00
22.59	472.02
23.13	472.04
25.85	472.00
29.07	472.32
30.00	472.38

DISTANZE PARZIALI TERRENO: 4.68, 1.39, 1.57, 1.91, 2.07, 1.24, 1.80, 0.81, 1.02, 0.68, 6.97, 1.44, 1.42, 1.13, 0.81, 1.70, 0.50, 0.57, 2.46, 1.60, 1.48, 1.22, 0.99, 0.42, 1.33, 1.46, 1.36, 0.57, 1.45, 0.92, 0.58, 0.56, 0.56, 0.53, 0.54, 2.72, 2.96, 0.93

AP.01
Sezione 18
Progressiva: 0+340.00
Scala: 1:200
Quota di Riferimento: 450.00

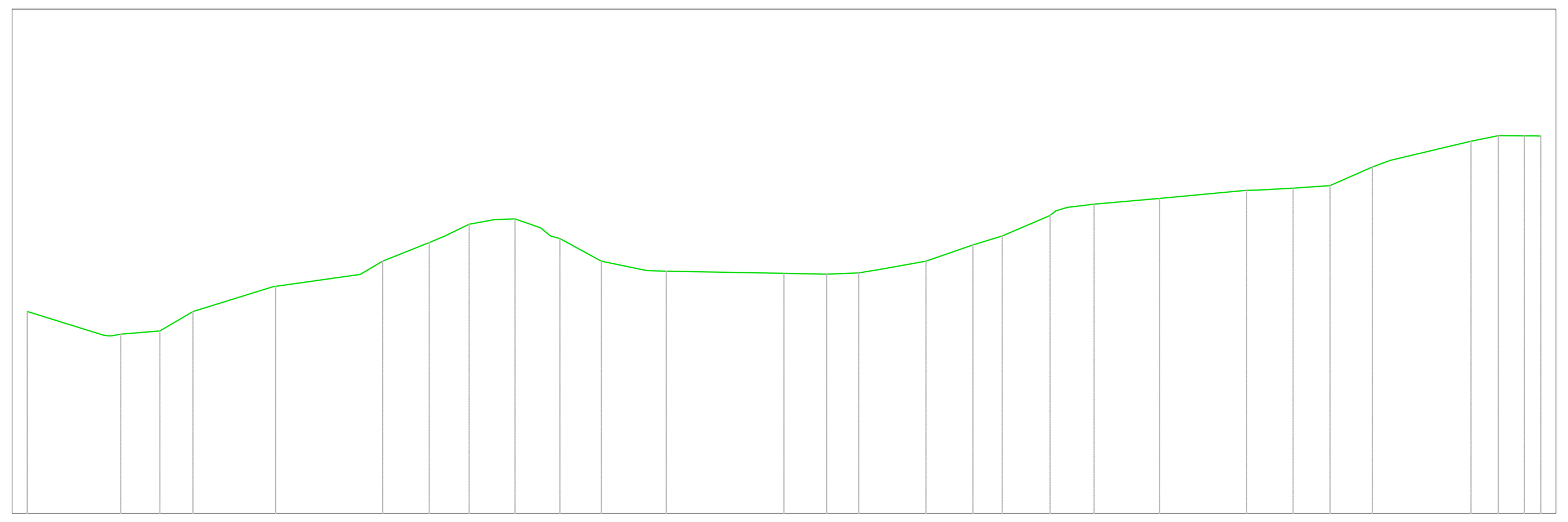

PROGRESSIVE TERRENO	QUOTE TERRENO
-30.00	458.00
-29.99	458.00
-26.97	457.07
-26.30	457.11
-24.74	457.24
-23.43	458.00
-20.15	459.00
-16.80	459.48
-15.91	460.00
-14.07	460.74
-13.44	461.00
-12.48	461.47
-11.46	461.65
-10.66	461.68
-9.65	461.32
-8.88	460.90
-7.25	460.00
-5.45	459.63
-4.67	459.60
0.00	459.52
1.69	459.48
2.96	459.54
3.79	459.67
5.62	460.00
7.49	460.65
8.65	461.00
10.54	461.81
11.23	462.14
12.29	462.26
14.89	462.49
18.33	462.81
20.18	462.90
21.64	463.00
23.32	463.74
24.02	464.00
27.23	464.76
28.31	464.98
29.35	464.97
30.00	464.96

DISTANZE PARZIALI TERRENO: 3.02, 1.55, 1.31, 3.17, 3.35, 0.89, 1.84, 0.63, 0.96, 1.02, 0.79, 1.02, 0.40, 1.64, 1.80, 0.78, 4.67, 1.69, 1.28, 0.82, 1.84, 1.87, 1.16, 1.89, 1.05, 2.60, 3.44, 1.39, 1.46, 1.68, 0.70, 3.21, 1.08, 1.04

anas GRUPPO FS ITALIANE
Struttura Territoriale Marche
Via Isonzo, 15 - 60124 Ancona T [+39] 071 / 5091
Pec anas.marche@postacert.stradeanas.it - www.stradeanas.it
Anas S.p.A. - Gruppo Ferrovie dello Stato Italiane
Società con socio unico soggetta all'attività di direzione e coordinamento di ferrovie dello Stato Italiane S.p.A. e concessionaria ai sensi del D.L. 138/2002 (convertito con L. 178/2002)
Via Monzambano, 10 - 00185 Roma T [+39] 06 44461 - F [+39] 06 4456224
Pec anas@postacert.stradeanas.it
Cap. Soc. Euro 2.269.892.000,00 Iscr. R.E.A. 1024951 P.IVA 02133681003 – C.F. 80208450587

S.S. 78 "SARNANO - AMANDOLA"
LAVORI DI ADEGUAMENTO E/O MIGLIORAMENTO TECNICO FUNZIONALE DELLA SEZIONE STRADALE IN T.S. E POTENZIAMENTO DELLE INTERSEZIONI - 2° STRALCIO

PROGETTO DEFINITIVO

IMPRESA ESECUTRICE
DVC divincenzodino&c

GRUPPO DI PROGETTAZIONE
(Mandataria)
S.A.G.I. s.r.l.
Società per l'Ambiente, la Geologia e l'Ingegneria
Via Pasubio,20
63074 San Benedetto del Tronto (AP)
Tel. e Fax 0735.757580
e-mail: info@sagistudio.it PEC: info@pec.sagistudio.it

CIARROCCHI MAURIZIO
Ordine Ingegneri della Provincia di Ascoli Piceno
Ingegnere
15.11.2023 10:06:30 GMT+00:00

(Mandanti)
TREND PROJECT
EN.AR. Conti
BRIDGE CONSULTING DSD
TPS INGEGNERIA
SGAI

GRUPPO DI LAVORO ANAS:

RESPONSABILE DEI LAVORI:

VISTO: RESPONSABILE UNICO DEL PROCEDIMENTO:
Ing. Marco Mancina (ANAS S.p.A.)

PROTOCOLLO:

DATA:

N. ELABORATO: D104

CAPITOLO D – PROGETTO STRADALE
CAPITOLO D1 – ASSE PRINCIPALE SP 237 – AP01
Sezioni trasversali – Stato di Fatto – Tavola 2

CODICE PROGETTO	NOME FILE	REVISIONE	SCALA
PROGETTO / LIV.PROG. / ANNO	D104 - P01_PS01_TRA_SV02_A_Sezioni trasversali SF - Tavola 2		
	CODICE ELAB. P01PS01TRASV02	A	1:200

REV.	DESCRIZIONE	DATA	REDATTO	VERIFICATO	APPROVATO
D					
C					
B					
A	EMISSIONE	Agosto 2023	-	-	-