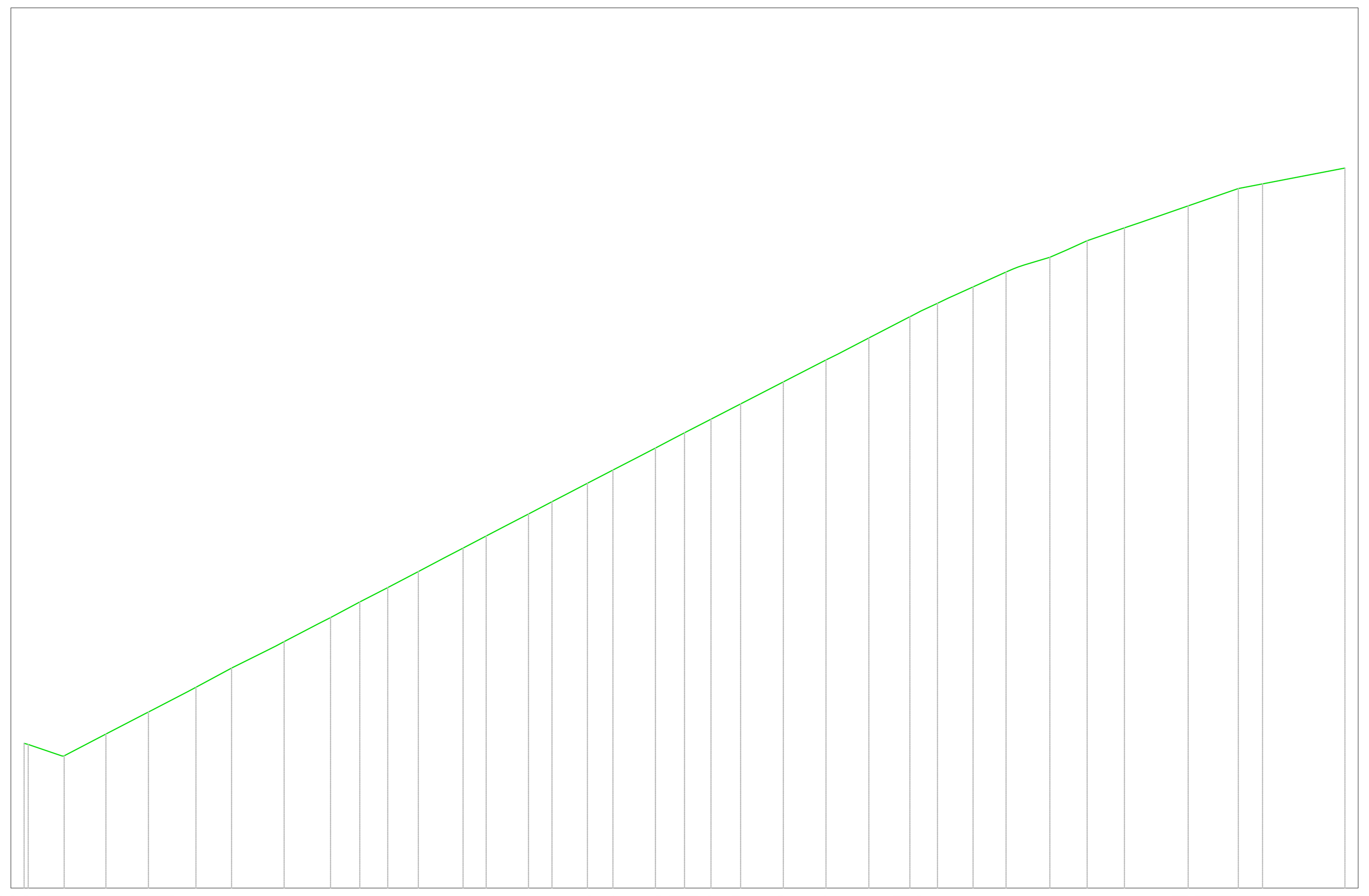

AP.01
Sezione 29
Progressiva: 0+540.00
Scala: 1:200
Quota di Riferimento: 440.00

PROGRESSIVE TERRENO	-30.00	-29.81	-28.17	-26.28	-24.35	-22.19	-20.57	-19.09	-18.18	-16.64	-16.08	-14.75	-13.48	-12.82	-12.09	-10.92	-10.05	-9.01	-8.03	-7.09	-6.02	-5.18	-4.41	-3.25	-1.96	-1.32	-0.71	0.00	0.61	1.20	2.55	3.10	4.49	4.99	6.43	6.98	8.38	10.24	10.75	11.49	12.40	13.11	14.61	15.15	16.59	17.35	18.29	19.98	20.71	22.88	25.16	26.26	27.22	30.00
QUOTE TERRENO	446.58	446.53	446.01	447.00	448.00	449.12	450.00	450.73	451.20	452.00	452.29	453.00	453.66	454.00	454.38	455.00	455.45	456.00	456.50	457.00	457.55	458.00	458.40	459.00	459.67	460.00	460.32	460.69	461.00	461.31	462.00	462.29	463.00	463.26	464.00	464.28	465.00	465.96	466.22	466.57	467.00	467.32	468.00	468.23	468.66	469.00	469.42	470.00	470.25	471.00	471.79	472.00	472.19	472.72
DISTANZE PARZIALI TERRENO	1.54	1.90	1.81	1.79	1.62	1.48	0.52	1.54	0.56	1.33	1.27	0.66	0.73	1.17	0.86	1.05	0.97	0.94	1.07	0.84	0.76	1.17	1.29	0.63	0.61	0.71	0.61	0.59	1.35	0.56	1.38	0.51	1.43	0.55	1.40	1.86	0.74	0.50	0.71	1.50	1.15	0.76	0.94	1.69	0.73	2.17	2.28	1.10	0.96	2.78				

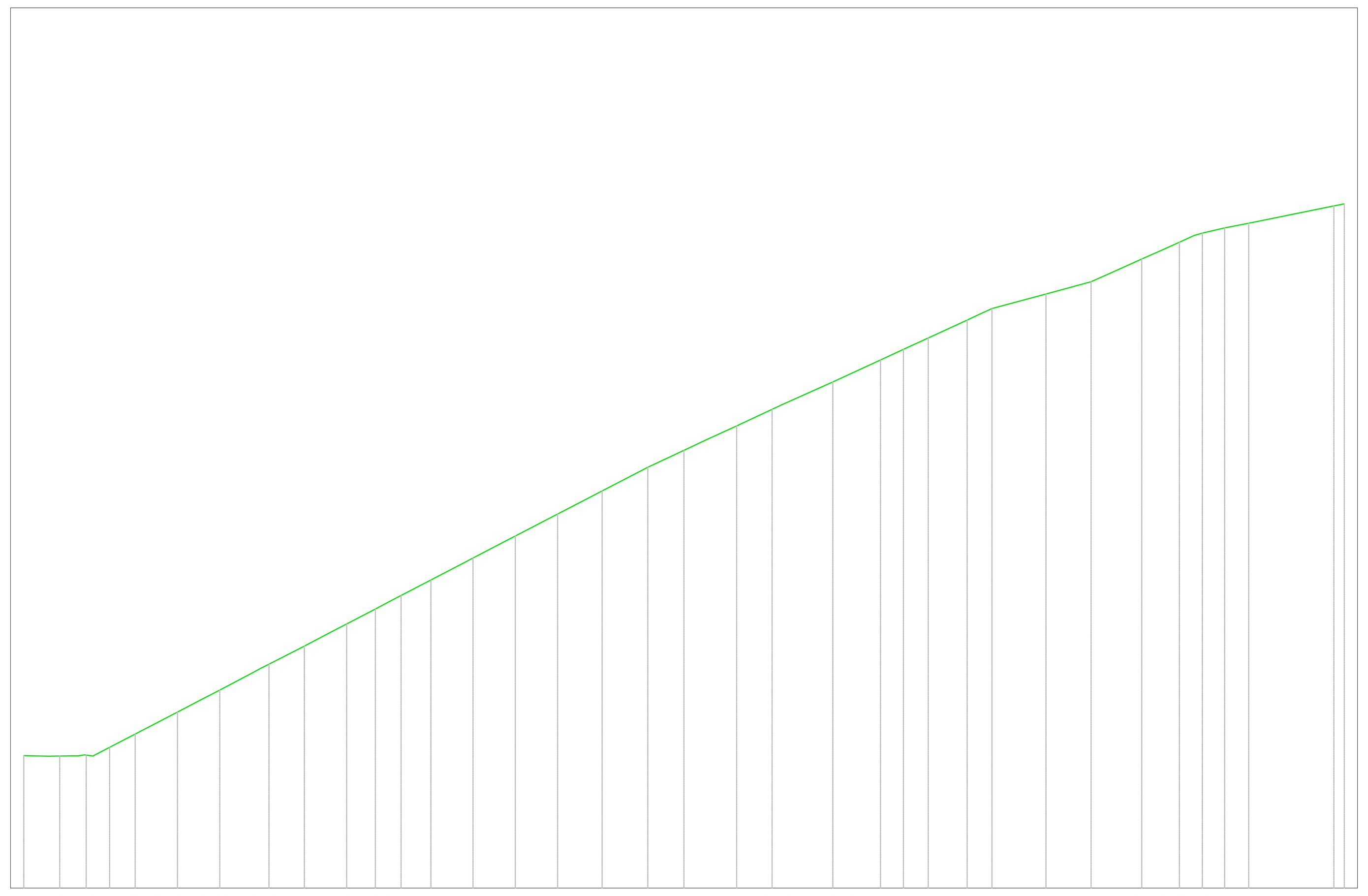

AP.01
Sezione 30
Progressiva: 0+545.00
Scala: 1:200
Quota di Riferimento: 440.00

PROGRESSIVE TERRENO	-30.00	-28.88	-28.37	-27.55	-26.86	-26.10	-24.94	-23.83	-23.02	-21.95	-21.10	-19.60	-18.86	-17.25	-16.08	-15.33	-14.02	-13.43	-12.85	-11.50	-9.59	-7.67	-5.74	-3.72	-1.65	0.00	0.93	2.39	4.00	4.53	6.76	7.40	8.93	9.97	11.10	12.87	13.99	16.44	18.49	19.49	20.80	21.72	22.51	23.20	24.57	25.66	29.53	30.00
QUOTE TERRENO	446.02	445.99	446.00	446.01	446.00	446.39	447.00	447.58	448.00	448.55	449.00	449.79	450.18	451.00	451.61	452.00	452.68	453.00	453.30	454.00	455.00	456.00	457.00	458.05	459.12	459.90	460.33	461.00	461.76	462.00	463.00	463.30	464.00	464.48	465.00	465.82	466.34	467.00	467.56	468.00	468.59	469.00	469.35	469.66	470.00	470.22	471.00	471.09
DISTANZE PARZIALI TERRENO	0.82	0.57	0.76	1.16	1.11	0.81	1.06	0.86	1.50	1.60	1.17	0.75	1.31	0.60	0.57	1.35	1.50	1.61	1.71	1.81	1.83	1.65	0.71	1.46	1.61	0.52	2.10	0.65	1.52	1.05	1.12	1.77	0.74	2.45	2.05	0.99	1.31	0.92	0.79	0.68	1.01	1.09	3.87					

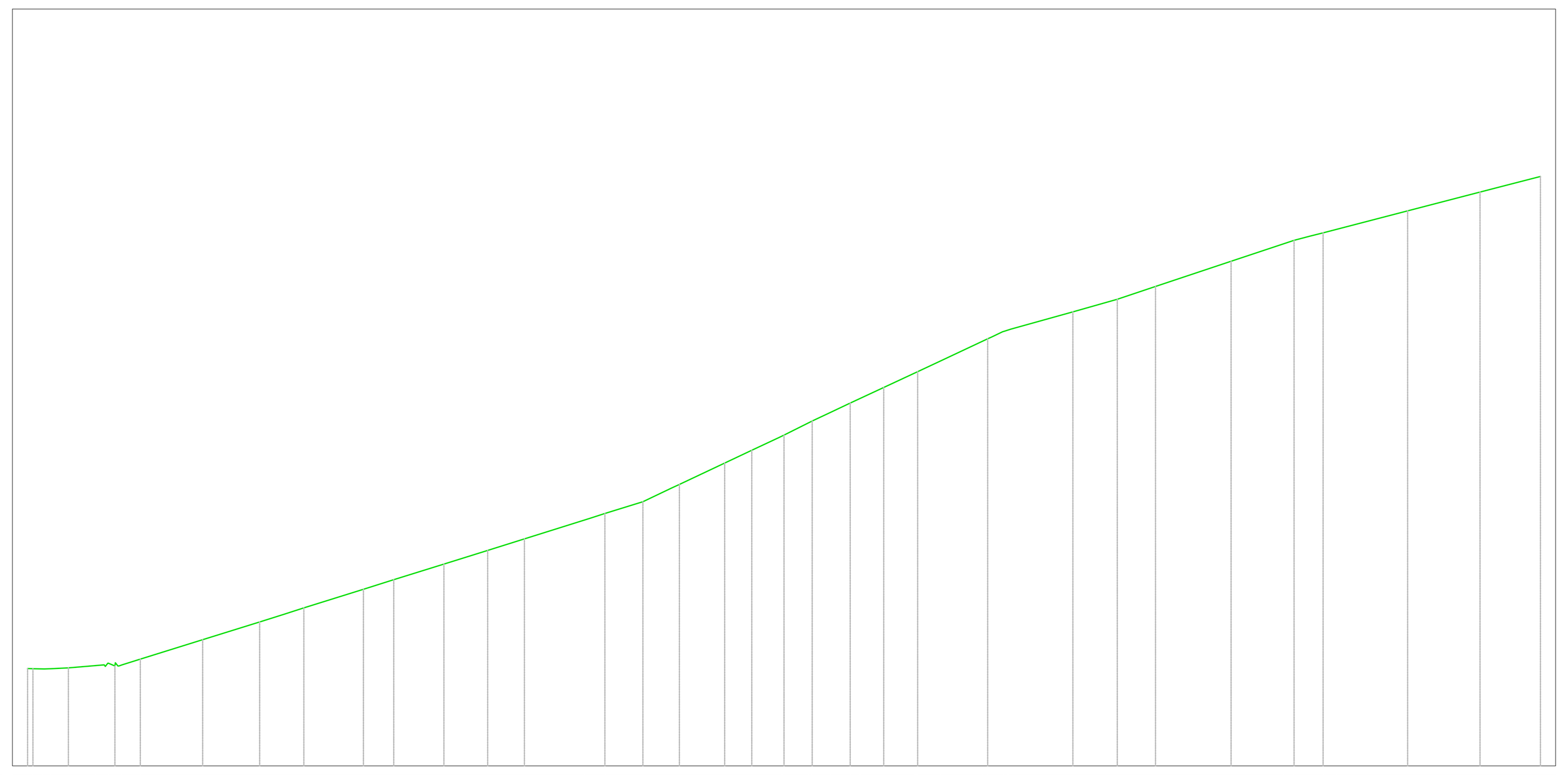

AP.01
Sezione 31
Progressiva: 0+570.00
Scala: 1:200
Quota di Riferimento: 440.00

PROGRESSIVE TERRENO	-30.00	-29.78	-29.08	-28.38	-26.80	-26.25	-25.53	-23.05	-20.79	-19.86	-19.04	-16.67	-15.48	-13.48	-11.75	-10.29	-7.71	-7.10	-5.60	-4.15	-2.36	-1.28	0.00	1.12	1.82	2.63	3.96	5.30	6.09	8.08	8.67	11.45	13.21	14.73	15.60	17.73	20.23	20.87	21.38	24.73	27.61	28.59	30.00
QUOTE TERRENO	443.86	443.85	443.85	443.88	444.07	444.00	444.23	445.00	445.71	446.00	446.26	447.00	447.37	448.00	448.54	449.00	449.81	450.00	450.47	451.16	452.00	452.51	453.11	453.67	454.00	454.38	455.00	455.63	456.00	456.93	457.21	458.00	458.49	459.00	459.29	460.00	460.83	461.00	461.13	462.00	462.75	463.00	463.37
DISTANZE PARZIALI TERRENO	0.70	1.41	0.72	2.48	2.26	0.94	0.82	2.36	1.20	2.00	1.73	1.46	2.59	0.61	1.50	1.12	1.79	1.08	1.05	1.12	0.70	0.81	1.33	1.34	0.80	1.99	2.46	1.76	1.52	0.87	2.13	2.50	0.64	0.50	3.35	2.88	0.98	1.41					

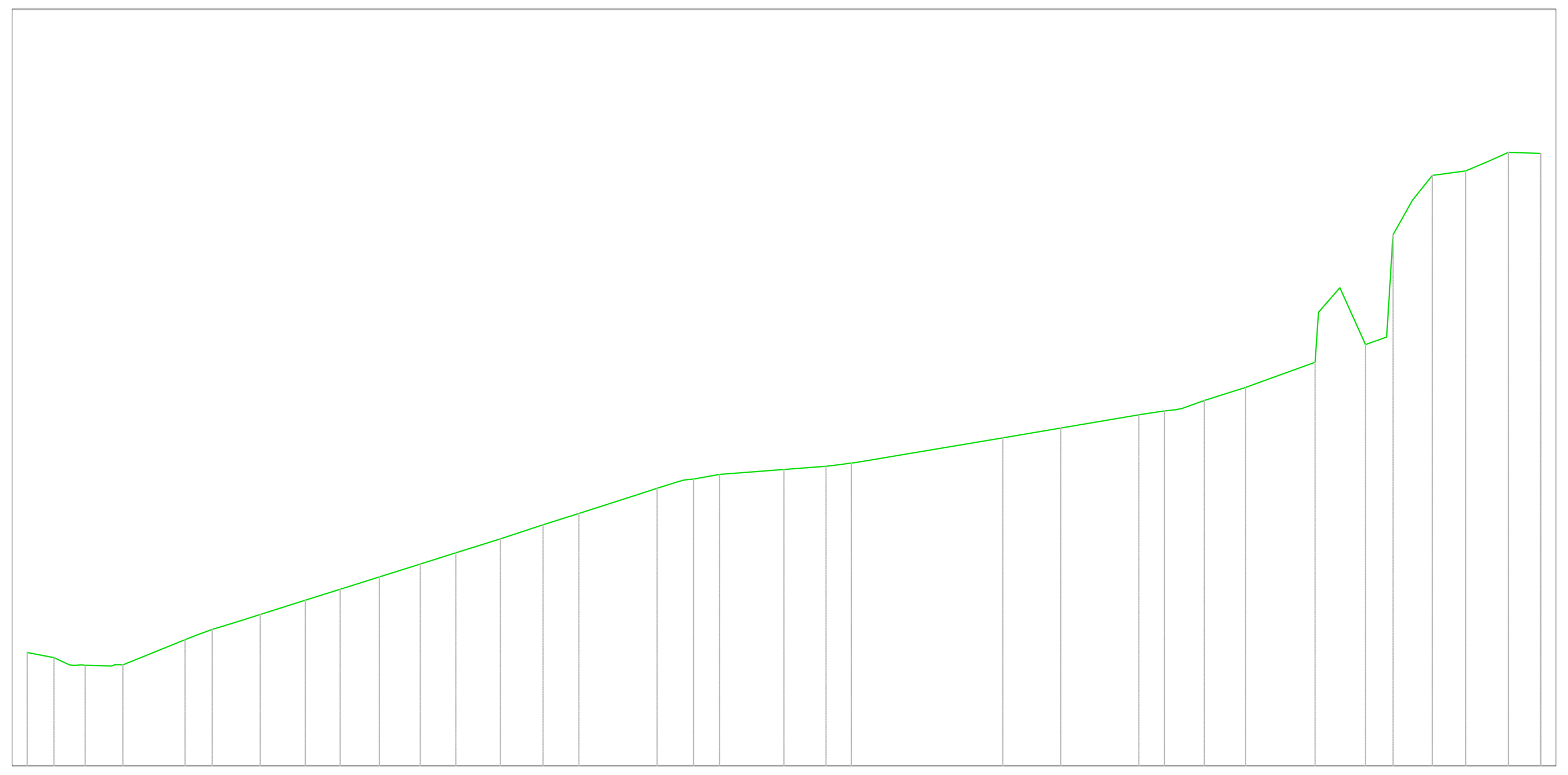

AP.01
Sezione 32
Progressiva: 0+590.00
Scala: 1:200
Quota di Riferimento: 440.00

PROGRESSIVE TERRENO	-30.00	-28.94	-28.20	-27.70	-26.20	-24.06	-23.34	-22.67	-21.65	-20.76	-18.98	-17.59	-16.04	-14.42	-13.01	-11.25	-9.55	-8.13	-5.82	-5.03	-4.17	-3.59	-2.56	-0.56	0.00	1.66	2.23	2.87	8.68	10.97	14.07	14.62	15.46	16.66	18.29	18.94	21.05	22.04	23.05	23.89	24.91	25.70	27.02	28.00	28.71	29.98	30.00
QUOTE TERRENO	444.49	444.29	443.98	443.98	444.00	444.87	445.16	445.40	445.72	446.00	446.56	447.00	447.49	448.00	448.45	449.00	449.56	450.00	450.75	451.00	451.28	451.37	451.55	451.71	451.75	451.87	451.94	452.03	453.00	453.39	453.92	454.00	454.11	454.48	455.00	455.23	456.00	458.95	456.70	457.00	462.42	463.41	463.59	464.00	464.32	464.28	464.28
DISTANZE PARZIALI TERRENO	1.06	0.62	1.02	2.14	1.02	0.88	1.79	1.38	1.55	1.62	1.42	1.76	1.70	1.42	2.32	0.79	0.86	0.60	2.00	0.56	1.66	0.57	5.81	2.29	3.10	0.51	0.87	1.64	0.65	2.11	0.14	0.85	1.01	0.84	0.77	0.79	1.32	0.99	0.71	1.27							

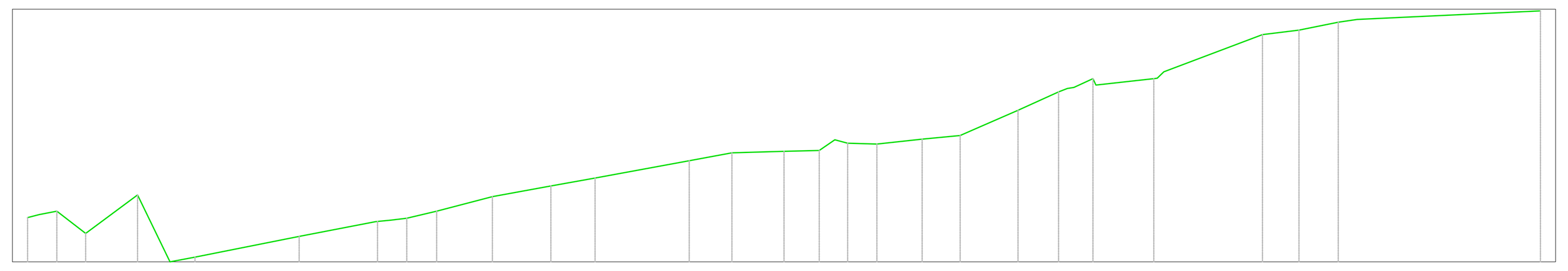

AP.01
Sezione 33
Progressiva: 0+620.00
Scala: 1:200
Quota di Riferimento: 440.00

PROGRESSIVE TERRENO	-30.00	-29.54	-28.84	-27.70	-25.63	-24.34	-23.36	-19.23	-16.12	-15.59	-14.96	-13.77	-11.56	-9.25	-7.49	-3.76	-2.06	0.00	1.40	2.02	2.53	3.69	5.48	6.98	7.52	9.28	10.89	11.50	12.25	14.66	18.98	20.43	21.98	22.73	30.00
QUOTE TERRENO	441.75	441.87	442.00	441.13	442.64	440.00	440.19	441.00	441.60	441.64	441.73	442.00	442.58	443.00	443.32	444.00	444.31	444.37	444.41	444.83	444.70	444.66	444.85	445.00	445.24	446.00	446.73	446.90	447.26	447.25	449.00	449.17	449.48	449.60	449.93
DISTANZE PARZIALI TERRENO	0.70	1.14	2.06	1.29	0.99	4.13	3.03	0.52	0.64	1.18	2.21	2.32	1.76	3.73	1.70	2.06	1.40	0.62	0.51	1.16	1.79	1.50	0.54	1.75	1.61	0.76	2.29	3.91	1.45	1.56	0.75	7.27			

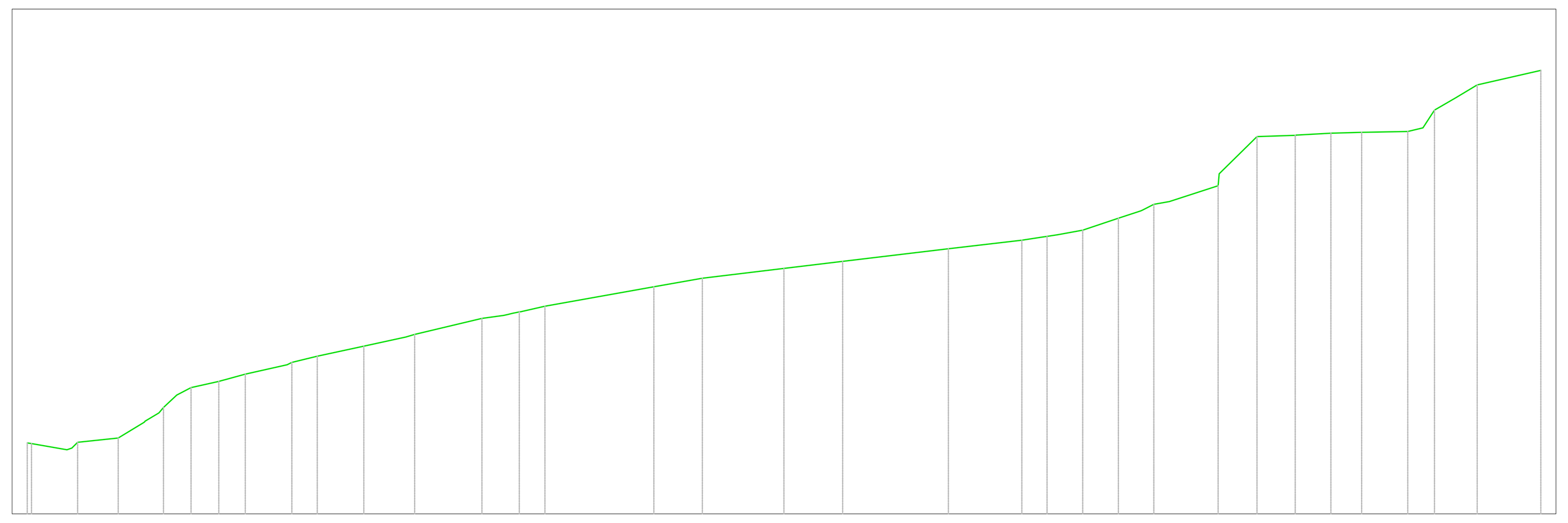

AP.01
Sezione 34
Progressiva: 0+645.00
Scala: 1:200
Quota di Riferimento: 430.00

PROGRESSIVE TERRENO	-30.00	-29.83	-28.00	-26.40	-25.33	-24.60	-24.07	-23.51	-22.13	-21.35	-19.51	-18.50	-16.66	-14.65	-11.98	-10.76	-10.14	-9.48	-5.16	-3.24	0.00	2.32	6.51	9.43	10.20	10.87	11.84	13.25	14.14	14.66	15.28	17.21	18.75	20.27	21.68	22.90	24.72	25.33	26.63	27.48	30.00
QUOTE TERRENO	432.81	432.78	432.83	433.00	433.67	434.22	434.70	435.00	435.32	435.54	436.00	436.24	436.65	437.10	437.74	437.94	438.07	438.23	439.00	439.34	439.72	440.00	440.50	440.84	440.96	441.06	441.24	441.71	442.00	442.27	442.38	443.00	444.95	445.00	445.09	445.12	445.15	445.30	446.49	447.00	447.57
DISTANZE PARZIALI TERRENO	1.41	1.61	1.04	0.52	0.53	0.56	1.11	0.78	1.66	1.01	1.84	1.64	2.67	0.86	0.67	4.32	1.92	3.24	2.32	4.19	2.91	0.78	0.97	1.42	0.88	0.45	0.62	1.93	1.50	1.52	1.38	1.22	1.82	0.61	0.45	0.85	0.84	2.52			

anas
GRUPPO FS ITALIANE

Struttura Territoriale Marche
Via Isonzo, 15 - 60124 Ancona T [+39] 071 / 5091
Pec anas.marche@postacert.stradeanas.it - www.stradeanas.it
Anas S.p.A. - Gruppo Ferrovie dello Stato Italiane
Società con socio unico soggetta all'attività di direzione e coordinamento di ferrovie dello Stato Italiane S.p.A. e concessionaria ai sensi del D.L. 138/2002 (convertito con L. 178/2002)
Via Monzambano, 10 - 00185 Roma T [+39] 06 44461 - F [+39] 06 4456224
Pec anas@postacert.stradeanas.it
Cap. Soc. Euro 2.269.892.000,00 Iscr. R.E.A. 1024951 P.IVA 02133681003 – C.F. 80208450587

S.S. 78 "SARNANO - AMANDOLA"
LAVORI DI ADEGUAMENTO E/O MIGLIORAMENTO TECNICO FUNZIONALE DELLA SEZIONE STRADALE IN T.S. E POTENZIAMENTO DELLE INTERSEZIONI - 2° STRALCIO

PROGETTO DEFINITIVO

IMPRESA ESECUTRICE
DVC divincenzodino&c

GRUPPO DI LAVORO ANAS:

GRUPPO DI PROGETTAZIONE

RESPONSABILE DEI LAVORI:

(Mandataria)
S.A.G.I. s.r.l.
Società per l'Ambiente, la Geologia e l'Ingegneria
Via Pasubio,20
63074 San Benedetto del Tronto (AP)
Tel. e Fax 0735.757580
e-mail: info@sagistudio.it PEC: info@pec.sagistudio.it

CIARROCCHI MAURIZIO
Ordine Ingegneri della Provincia di Ascoli Piceno
Ingegnere
15.11.2023 10:06:30 GMT+00:00

(Mandanti)
TREND PROJECT Technique & Research for Engineering Design SERVIZI DI INGEGNERIA
EN.AR. Conti s.r.l. Engineering & Architecture
BRIDGE CONSULTING DSD
TPS INGEGNERIA
SGAI

VISTO: RESPONSABILE UNICO DEL PROCEDIMENTO:
Ing. Marco Mancina (ANAS S.p.A.)

PROTOCOLLO:

DATA:

N. ELABORATO: D107

CAPITOLO D – PROGETTO STRADALE
CAPITOLO D1 – ASSE PRINCIPALE SP 237 – AP01
Sezioni trasversali – Stato di Fatto – Tavola 5

CODICE PROGETTO	NOME FILE	REVISIONE	SCALA
PROGETTO / LIV.PROG. / ANNO	D107 – P01_PS01_TRA_SV05_A_Sezioni trasversali SF – Tavola 5		
	CODICE ELAB. P01PS01TRASV05	A	1:200

REV.	DESCRIZIONE	DATA	REDATTO	VERIFICATO	APPROVATO
D					
C					
B					
A	EMISSIONE	Agosto 2023	-	-	-