AP01_10-2023 (POST APPALTO)
Sezione 48
Progressiva: 0+920.00
Scala: 1:200
Quota di Riferimento: 470.00

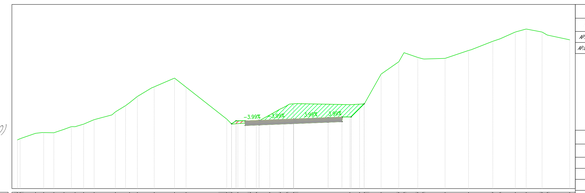

Tabella materiali			
Materiale	Area (m²)	Volume (m³)	Vol. Cum. (m³)
AP.01 - Sbanc	0.38	6.13	30155.45
AP.01 - Rilevati	16.50	265.67	8024.16

Tabella materiali			
Materiale	Area (m²)	Volume (m³)	Vol. Cum. (m³)
Usura	0.42	8.40	388.40
Binder	0.63	12.60	578.60
Base	1.57	31.50	1076.25
Fondazione	2.62	52.50	1783.75

PROGRESSIVE TERRENO	0.00	20.00	40.00	60.00	80.00	100.00	120.00	140.00	160.00	180.00	200.00	220.00	240.00	260.00	280.00	300.00	320.00	340.00	360.00	380.00	400.00	420.00	440.00	460.00	480.00	500.00	520.00	540.00	560.00	580.00	600.00	620.00	640.00	660.00	680.00	700.00	720.00	740.00	760.00	780.00	800.00	820.00	840.00	860.00	880.00	900.00	920.00	940.00	960.00	980.00	1000.00
QUOTE TERRENO	470.47	470.47	470.38	470.31	470.18	470.41	470.72	470.88	470.94	470.94	470.93	470.93	470.93	470.93	470.93	470.93	470.93	470.93	470.93	470.93	470.93	470.93	470.93	470.93	470.93	470.93	470.93	470.93	470.93	470.93	470.93	470.93	470.93	470.93	470.93	470.93	470.93	470.93	470.93	470.93	470.93	470.93	470.93	470.93	470.93	470.93	470.93	470.93	470.93	470.93	470.93
DISTANZE PARZIALI TERRENO	0.47	0.09	0.13	0.28	0.31	0.31	0.16	0.06	0.00	0.00	0.00	0.00	0.00	0.00	0.00	0.00	0.00	0.00	0.00	0.00	0.00	0.00	0.00	0.00	0.00	0.00	0.00	0.00	0.00	0.00	0.00	0.00	0.00	0.00	0.00	0.00	0.00	0.00	0.00	0.00	0.00	0.00	0.00	0.00	0.00	0.00	0.00	0.00	0.00	0.00	0.00
PROGRESSIVE PROGETTO																																																			
QUOTE PROGETTO																																																			
DISTANZE PARZIALI PROGETTO																																																			

AP01_10-2023 (POST APPALTO)
Sezione 49
Progressiva: 0+940.00
Scala: 1:200
Quota di Riferimento: 470.00

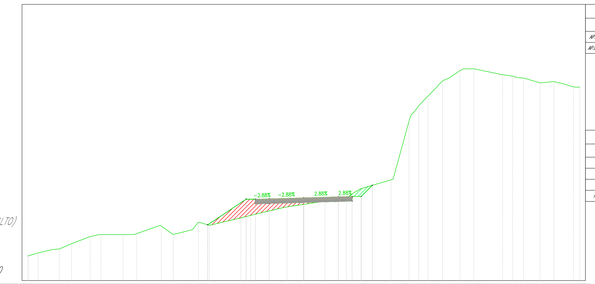

Tabella materiali			
Materiale	Area (m²)	Volume (m³)	Vol. Cum. (m³)
AP.01 - Sbanc	9.38	77.25	30232.77
AP.01 - Rilevati	1.98	118.54	8977.30

Tabella materiali			
Materiale	Area (m²)	Volume (m³)	Vol. Cum. (m³)
Usura	0.42	8.40	394.80
Binder	0.63	12.60	592.20
Base	1.58	31.50	1107.75
Fondazione	2.62	52.50	1846.25

PROGRESSIVE TERRENO	-40.00	-20.00	0.00	20.00	40.00	60.00	80.00	100.00	120.00	140.00	160.00	180.00	200.00	220.00	240.00	260.00	280.00	300.00	320.00	340.00	360.00	380.00	400.00	420.00	440.00	460.00	480.00	500.00	520.00	540.00	560.00	580.00	600.00	620.00	640.00	660.00	680.00	700.00	720.00	740.00	760.00	780.00	800.00	820.00	840.00	860.00	880.00	900.00	920.00	940.00	960.00
QUOTE TERRENO	467.27	467.27	467.08	467.08	467.13	467.41	467.69	467.81	467.81	467.81	467.81	467.81	467.81	467.81	467.81	467.81	467.81	467.81	467.81	467.81	467.81	467.81	467.81	467.81	467.81	467.81	467.81	467.81	467.81	467.81	467.81	467.81	467.81	467.81	467.81	467.81	467.81	467.81	467.81	467.81	467.81	467.81	467.81	467.81	467.81	467.81	467.81	467.81	467.81	467.81	467.81
DISTANZE PARZIALI TERRENO	0.00	0.19	0.20	0.05	0.28	0.28	0.12	0.00	0.00	0.00	0.00	0.00	0.00	0.00	0.00	0.00	0.00	0.00	0.00	0.00	0.00	0.00	0.00	0.00	0.00	0.00	0.00	0.00	0.00	0.00	0.00	0.00	0.00	0.00	0.00	0.00	0.00	0.00	0.00	0.00	0.00	0.00	0.00	0.00	0.00	0.00	0.00	0.00	0.00	0.00	0.00
PROGRESSIVE PROGETTO								-0.41		-0.25	-0.25	-0.25																																							
QUOTE PROGETTO								468.25		468.04	468.04	468.00				468.89																																			
DISTANZE PARZIALI PROGETTO									4.18		1.00	1.50		3.75			3.75			1.50	1.00	1.25																													

AP01_10-2023 (POST APPALTO)
Sezione 50
Progressiva: 0+960.00
Scala: 1:200
Quota di Riferimento: 470.00

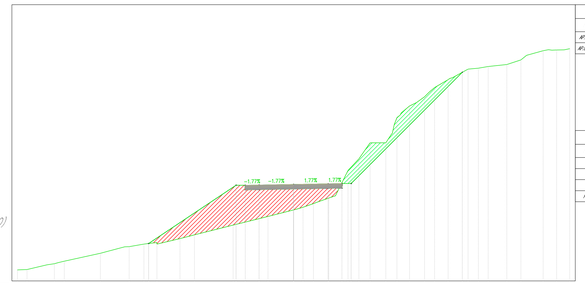

Tabella materiali			
Materiale	Area (m²)	Volume (m³)	Vol. Cum. (m³)
AP.01 - Sbanc	48.11	524.88	30757.59
AP.01 - Rilevati	16.59	177.23	8988.54

Tabella materiali			
Materiale	Area (m²)	Volume (m³)	Vol. Cum. (m³)
Usura	0.42	8.40	403.20
Binder	0.63	12.60	604.80
Base	1.57	31.50	1139.25
Fondazione	2.62	52.50	1836.75

PROGRESSIVE TERRENO	-30.00	-20.00	0.00	20.00	40.00	60.00	80.00	100.00	120.00	140.00	160.00	180.00	200.00	220.00	240.00	260.00	280.00	300.00	320.00	340.00	360.00	380.00	400.00	420.00	440.00	460.00	480.00	500.00	520.00	540.00	560.00	580.00	600.00	620.00	640.00	660.00	680.00	700.00	720.00	740.00	760.00	780.00	800.00	820.00	840.00	860.00	880.00	900.00	920.00	940.00	960.00
QUOTE TERRENO	471.29	471.29	471.19	470.99	470.91	470.91	470.91	470.91	470.91	470.91	470.91	470.91	470.91	470.91	470.91	470.91	470.91	470.91	470.91	470.91	470.91	470.91	470.91	470.91	470.91	470.91	470.91	470.91	470.91	470.91	470.91	470.91	470.91	470.91	470.91	470.91	470.91	470.91	470.91	470.91	470.91	470.91	470.91	470.91	470.91	470.91	470.91	470.91	470.91	470.91	470.91
DISTANZE PARZIALI TERRENO	0.00	0.11	0.20	0.08	0.20	0.20	0.20	0.00	0.00	0.00	0.00	0.00	0.00	0.00	0.00	0.00	0.00	0.00	0.00	0.00	0.00	0.00	0.00	0.00	0.00	0.00	0.00	0.00	0.00	0.00	0.00	0.00	0.00	0.00	0.00	0.00	0.00	0.00	0.00	0.00	0.00	0.00	0.00	0.00	0.00	0.00	0.00	0.00	0.00	0.00	0.00
PROGRESSIVE PROGETTO								-1.75		-1.75																																									
QUOTE PROGETTO								470.81		470.81																																									
DISTANZE PARZIALI PROGETTO									9.50		1.00	1.50		1.75			3.75			1.50	1.00	1.25																													

AP01_10-2023 (POST APPALTO)
Sezione 51
Progressiva: 0+980.00
Scala: 1:200
Quota di Riferimento: 470.00

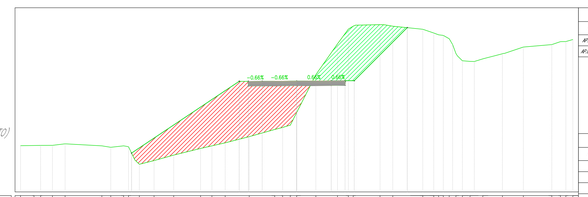

Tabella materiali			
Materiale	Area (m²)	Volume (m³)	Vol. Cum. (m³)
AP.01 - Sbanc	77.58	1245.14	32032.77
AP.01 - Rilevati	34.77	524.81	9513.35

Tabella materiali			
Materiale	Area (m²)	Volume (m³)	Vol. Cum. (m³)
Usura	0.42	8.40	411.60
Binder	0.63	12.60	617.40
Base	1.58	31.50	1138.75
Fondazione	2.62	52.50	1891.25

PROGRESSIVE TERRENO	-30.00	-20.00	0.00	20.00	40.00	60.00	80.00	100.00	120.00	140.00	160.00	180.00	200.00	220.00	240.00	260.00	280.00	300.00	320.00	340.00	360.00	380.00	400.00	420.00	440.00	460.00	480.00	500.00	520.00	540.00	560.00	580.00	600.00	620.00	640.00	660.00	680.00	700.00	720.00	740.00	760.00	780.00	800.00	820.00	840.00	860.00	880.00	900.00	920.00	940.00	960.00
QUOTE TERRENO	472.32	472.32	472.08	472.08	472.13	472.41	472.69	472.81	472.81	472.81	472.81	472.81	472.81	472.81	472.81	472.81	472.81	472.81	472.81	472.81	472.81	472.81	472.81	472.81	472.81	472.81	472.81	472.81	472.81	472.81	472.81	472.81	472.81	472.81	472.81	472.81	472.81	472.81	472.81	472.81	472.81	472.81	472.81	472.81	472.81	472.81	472.81	472.81	472.81	472.81	472.81
DISTANZE PARZIALI TERRENO	0.00	0.24	0.28	0.05	0.28	0.28	0.12	0.00	0.00	0.00	0.00	0.00	0.00	0.00	0.00	0.00	0.00	0.00	0.00	0.00	0.00	0.00	0.00	0.00	0.00	0.00	0.00	0.00	0.00	0.00	0.00	0.00	0.00	0.00	0.00	0.00	0.00	0.00	0.00	0.00	0.00	0.00	0.00	0.00	0.00	0.00	0.00	0.00	0.00	0.00	0.00
PROGRESSIVE PROGETTO								-1.74		-1.74																																									
QUOTE PROGETTO								474.27		474.27																																									
DISTANZE PARZIALI PROGETTO									11.69		1.00	1.50		3.75			3.75			1.50	1.00	5.78																													

AP01_10-2023 (POST APPALTO)
Sezione 52
Progressiva: 1+000.00
Scala: 1:200
Quota di Riferimento: 470.00

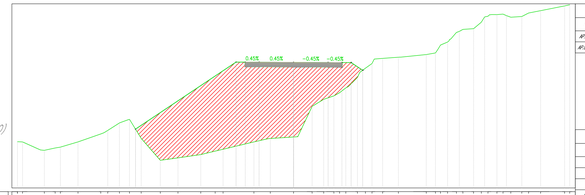

Tabella materiali			
Materiale	Area (m²)	Volume (m³)	Vol. Cum. (m³)
AP.01 - Sbanc	145.39	2194.43	34197.16
AP.01 - Rilevati	0.00	231.52	8794.87

Tabella materiali			
Materiale	Area (m²)	Volume (m³)	Vol. Cum. (m³)
Usura	0.42	8.40	420.60
Binder	0.63	12.60	630.00
Base	1.58	31.50	1202.25
Fondazione	2.62	52.50	1889.25

PROGRESSIVE TERRENO	-30.00	-20.00	0.00	20.00	40.00	60.00	80.00	100.00	120.00	140.00	160.00	180.00	200.00	220.00	240.00	260.00	280.00	300.00	320.00	340.00	360.00	380.00	400.00	420.00	440.00	460.00	480.00	500.00	520.00	540.00	560.00	580.00	600.00	620.00	640.00	660.00	680.00	700.00	720.00	740.00	760.00	780.00	800.00	820.00	840.00	860.00	880.00	900.00	920.00	940.00	960.00
QUOTE TERRENO	470.42	470.50	470.58	470.66	470.74	470.82	470.90	470.98	471.06	471.14	471.22	471.30	471.38	471.46	471.54	471.62	471.70	471.78	471.86	471.94	472.02	472.10	472.18	472.26	472.34	472.42	472.50	472.58	472.66	472.74	472.82	472.90	472.98	473.06	473.14	473.22	473.30	473.38	473.46	473.54	473.62	473.70	473.78	473.86	473.94	474.02	474.10	474.18	474.26	474.34	474.42
DISTANZE PARZIALI TERRENO	0.00	0.08	0.08	0.08	0.08	0.08	0.08	0.08	0.08	0.08	0.08	0.08	0.08	0.08	0.08	0.08	0.08	0.08	0.08	0.08	0.08	0.08	0.08	0.08	0.08	0.08	0.08	0.08	0.08	0.08	0.08	0.08	0.08	0.08	0.08	0.08	0.08	0.08	0.08	0.08	0.08	0.08	0.08	0.08	0.08	0.08	0.08	0.08	0.08	0.08	0.08
PROGRESSIVE PROGETTO								-1.77		-1.77																																									
QUOTE PROGETTO								470.39		470.39																																									
DISTANZE PARZIALI PROGETTO									10.60		1.00	1.50		1.75			3.75			1.50	1.00	1.25																													

AP01_10-2023 (POST APPALTO)
Sezione 53
Progressiva: 1+020.00
Scala: 1:200
Quota di Riferimento: 470.00

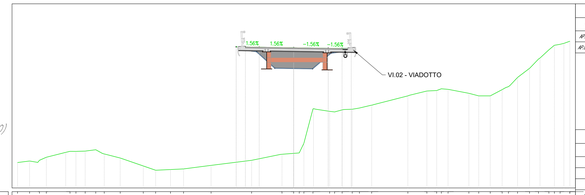

Tabella materiali			
Materiale	Area (m²)	Volume (m³)	Vol. Cum. (m³)
AP.01 - Sbanc	0.00	0.00	34197.16
AP.01 - Rilevati	0.00	0.00	8794.87

Tabella materiali			
Materiale	Area (m²)	Volume (m³)	Vol. Cum. (m³)
Usura	0.42	8.40	428.40
Binder	0.63	12.60	642.60
Base	0.00	15.50	1212.75
Fondazione	0.00	17.50	1907.25

PROGRESSIVE TERRENO	-30.00	-20.00	0.00	20.00	40.00	60.00	80.00	100.00	120.00	140.00	160.00	180.00	200.00	220.00	240.00	260.00	280.00	300.00	320.00	340.00	360.00	380.00	400.00	420.00	440.00	460.00	480.00	500.00	520.00	540.00	560.00	580.00	600.00	620.00	640.00	660.00	680.00	700.00	720.00	740.00	760.00	780.00	800.00	820.00	840.00	860.00	880.00	900.00	920.00	940.00	960.00
QUOTE TERRENO	472.78	472.92	473.00	473.07	473.14	473.21	473.28	473.35	473.42	473.49	473.56	473.63	473.70	473.77	473.84	473.91	473.98	474.05	474.12	474.19	474.26	474.33	474.40	474.47	474.54	474.61	474.68	474.75	474.82	474.89	474.96	475.03	475.10	475.17	475.24	475.31	475.38	475.45	475.52	475.59	475.66	475.73	475.80	475.87	475.94	476.01	476.08	476.15	476.22	476.29	476.36
DISTANZE PARZIALI TERRENO	0.00	0.14	0.08	0.07	0.07	0.07	0.07	0.07	0.07	0.07	0.07	0.07	0.07	0.07	0.07	0.07	0.07	0.07	0.07	0.07	0.07	0.07	0.07	0.07	0.07	0.07	0.07	0.07	0.07	0.07	0.07	0.07	0.07	0.07	0.07	0.07	0.07	0.07	0.07	0.07	0.07	0.07	0.07	0.07	0.07	0.07	0.07	0.07	0.07	0.07	0.07
PROGRESSIVE PROGETTO																																																			
QUOTE PROGETTO																																																			
DISTANZE PARZIALI PROGETTO																																																			

CARTOGRAFIA MUNICIPIO:
Regione Marche - Servizio Urbanistica ed Assetto Pianeta
Data stampa:
12.11.2023 10:06:30 GMT+00:00

Struttura Territoriale Marche
Via Isonzo, 15 - 60124 Ancona T (+39) 071 / 5091
Pec: anas.marche@postacert.stradeanas.it - www.stradeanas.it
Anas S.p.A. - Gruppo Ferrovie dello Stato Italiane
Società con socio unico soggetta alla direzione e coordinamento di ferrovie dello Stato Italiane S.p.A. e concessionaria ai sensi del D.L. 138/2002 (convertito con L. 178/2002).
Via Monzambano, 10 - 00185 Roma T (+39) 06 44461 - F (+39) 06 4456224
Pec: anas@postacert.stradeanas.it
Cap. Soc. Euro 2.269.892.000,00 Iscr. R.E.A. 1024951 P IVA 02133681003 – C.F. 80208450587

S.S. 78 "SARNANO - AMANDOLA"
LAVORI DI ADEGUAMENTO E/O MIGLIORAMENTO TECNICO FUNZIONALE DELLA SEZIONE STRADALE IN T.S. E POTENZIAMENTO DELLE INTERSEZIONI - 2° STRALCIO

PROGETTO DEFINITIVO

IMPRESA ESECUTRICE:
DVC divincenzodino&c

GRUPPO DI LAVORO ANAS:

GRUPPO DI PROGETTAZIONE:
(Mandatario) S.A.G.I. s.r.l. Società per l'Ingegneria, la Geologia e l'Impiantistica Via Ancona, 2 - 60125 Ancona
Sede Legale: Via Nazionale dell'Trionfo (AP)
Tel. e Fax 0735.757580
e-mail: info@sagiingegneria.it PEC: info@pec.sagiingegneria.it

(Mandanti)
TREND PROJECT Società di Ingegneria e Servizi Integrati
BRIDGE CONSULTING DSD
TPS Technical Project Service
ENJIN Consult
SGAI

RESPONSABILE DEI LAVORI:

VISTO: RESPONSABILE UNICO DEL PROCEDIMENTO:
Ing. Marco Mancina (ANAS S.p.A.)

PROTOCOLLO: DATA:

N. ELABORATO: D127

CAPITOLO D – PROGETTO STRADALE
CAPITOLO D1 – ASSE PRINCIPALE SP 237 – AP01
Sezioni Trasversali – Stato di Progetto – Tavola 10

CODICE PROGETTO			NOME FILE	REVISIONE	SCALA
PROGETTO	LIV. PROG.	ANNO	D127 - P01_PG01_TRA_SZ10_A_Sezioni Trasversali SP - Tavola 10		
			CODICE ELAB. F0 3 0 F S 0 1 T R A S Z 1 0	A	1:200

REV.	DESCRIZIONE	DATA	REDATTO	VERIFICATO	APPROVATO
D					
C					
B					
A	EMISSIONE	Aprile 2023			