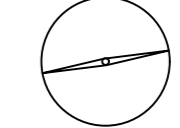






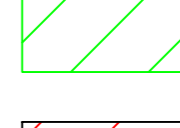
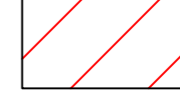


KEY - MAP



LEGENDA

-  WTG in progetto
-  Caltavuturo MT
-  Reticolo idrografico
-  PERICOLOSITA' FRANA MOLTO ELEVATA
-  PERICOLOSITA' FRANA ELEVATA
-  PERICOLOSITA' FRANA MEDIA (P2)
-  PERICOLOSITA' FRANA MODERATA (P1)
-  Sottostazione elettrica esistente
-  CP Cabina primaria esistente

01	21/03/2023	SECONDA EMISSIONE	A. Osborn	G. Alfaro	P. Palmieri
00	16/05/2022	PRIMA EMISSIONE	A. Sarantogio	G. Alfaro	L. Lanzetta
REV.	DATE	DESCRIPTION	PREPARED	CHECKED	APPROVED
PROJECT: INTEGRALE RICOSTRUZIONE DELL'IMPIANTO EOLICO DI CALTAVUTURO 1			EGP CODE		
FILE NAME: GRE.EEC.X.99.IT.W.09458.49.003.01 - Inquadramento su CARTA IDROGEOMORFOLOGICA			CLASSIFICATION: PUBLIC	FORMAT: A0	SCALE: 1:10 000
UTILIZATION SCOPE: BASIC DESIGN			TITLE: INQUADRAMENTO SU CARTA IDROGEOMORFOLOGICA	PLANT SCALE: 1:1	SHEET: 1 di 1
VALIDATED BY: Licisano					
VERIFIED BY: M. Tomai					
GROUP: GRE.EEC.X.99.IT.W.09458.49.003.01			FUNCTION: IT	TYPE: W	ISSUE: 09458.49.003.01
COUNTRY: IT			CITY: W09458.49.003.01	PLANT: 09458.49.003.01	SYSTEM: 09458.49.003.01
PROJECT CODE: GRE.EEC.X.99.IT.W.09458.49.003.01			PLANT CODE: 09458.49.003.01	SYSTEM CODE: 09458.49.003.01	REVISION: 09458.49.003.01