PROFILO IN ASSE PISTA DI ACCESSO AL PARAMENTO DI MONTE E TURA PRINCIPALE (ASSE A)

LIVELLETTA				
	Lunghezza	L= 32.26	L=74.86	L=24.11
	Dislivello	Δ= 3.91	Δ=11.75	Δ=0.00
	Pendenza	P= -12.11%	P= -15.70%	P=0.00%

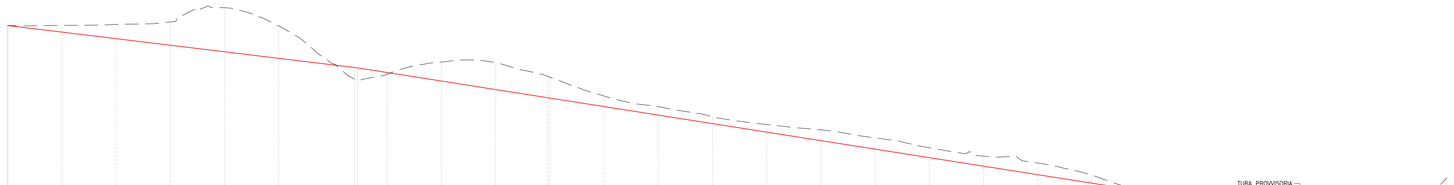

SCALA ORIZ. 1:200
SCALA VERT. 1:200

Q.R.=770.00

SEZIONE	A1	A2	A3	A4	A5	A6	A7	A8	A9	A10	A11	A12	A13	A14	A15	A16	A17	A18	A19	A20	A21	A22	A23	A24	A25	A26	A27	A28
QUOTE TERRENO ATTUALE	791.78	791.77	791.25	791.48	792.79	791.11	792.08	786.65	787.80	787.72	786.39	784.66	783.66	782.75	782.02	780.54	780.79	779.88	779.11	778.48	777.35	774.68	773.59	771.13	770.10	772.76	774.48	775.50
QUOTE TERRENO DI PROGETTO	791.78	790.55	789.94	789.34	789.73	789.13	789.53	786.82	786.54	785.25	784.47	783.68	782.90	782.11	781.33	780.54	779.76	778.97	778.19	777.40	776.62	775.50	775.50	775.50	775.50	775.50	775.50	775.50
DISTANZE PARZIALI		5.00	5.00	5.00	5.00	5.00	7.00	2.74	5.00	5.00	5.00	5.00	5.00	5.00	5.00	5.00	5.00	5.00	5.00	5.00	7.12	2.88	5.00	5.00	5.00	5.00	1.23	
DISTANZE PROGRESSIVE	0+000.00	0+005.00	0+010.00	0+015.00	0+020.00	0+025.00	0+032.00	0+035.00	0+040.00	0+045.00	0+050.00	0+055.00	0+060.00	0+065.00	0+070.00	0+075.00	0+080.00	0+085.00	0+090.00	0+095.00	0+100.00	0+107.12	0+110.00	0+115.00	0+120.00	0+125.00	0+130.00	0+131.23

PROFILO IN ASSE ALLA PISTA DI ACCESSO AL PARAMENTO DI MONTE ASSE B

LIVELLETTA				
	Lunghezza	L=10.91	L=12.74	L=39.27
	Dislivello	Δ=1.75	Δ=0.00	Δ=6.58
	Pendenza	P=-16.07%	P=0.00%	P=-16.75%

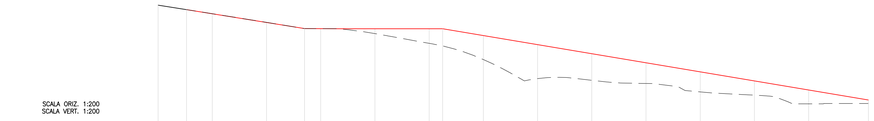

SCALA ORIZ. 1:200
SCALA VERT. 1:200

Q.R.=765.00

SEZIONE	B1	B2	B3	B4	B5	B6	B7	B8	B9	B10	B11	B12	B13
QUOTE TERRENO ATTUALE	777.63	777.22	776.85	776.05	775.48	775.47	775.51	774.11	773.87	772.62	770.87	770.71	772.42	769.54	769.34	768.54
QUOTE TERRENO DI PROGETTO	777.63	777.22	776.83	776.04	776.48	775.47	775.46	775.46	775.46	774.84	774.00	773.18	772.33	771.49	770.65	769.81
DISTANZE PARZIALI		2.63	2.37	5.00	3.51	1.49	5.00	5.00	1.25	3.75	5.00	5.00	5.00	5.00	5.00	5.00
DISTANZE PROGRESSIVE	0+000.00	0+002.63	0+005.00	0+010.00	0+013.51	0+015.00	0+020.00	0+025.00	0+026.25	0+030.00	0+035.00	0+040.00	0+045.00	0+050.00	0+055.00	0+060.00

SEZIONE TIPO PISTA DI CANTIERE
SCALA 1:100

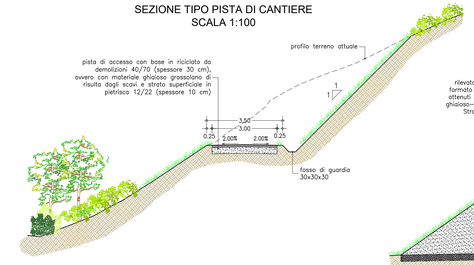

SEZIONE TIPO TURA
SCALA 1:100



SEZIONE TIPO PISTA DI RACCORDO DA AVANDIGA A DIGA
SCALA 1:100

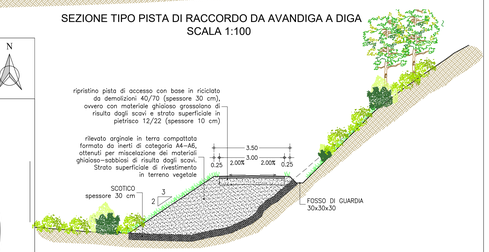
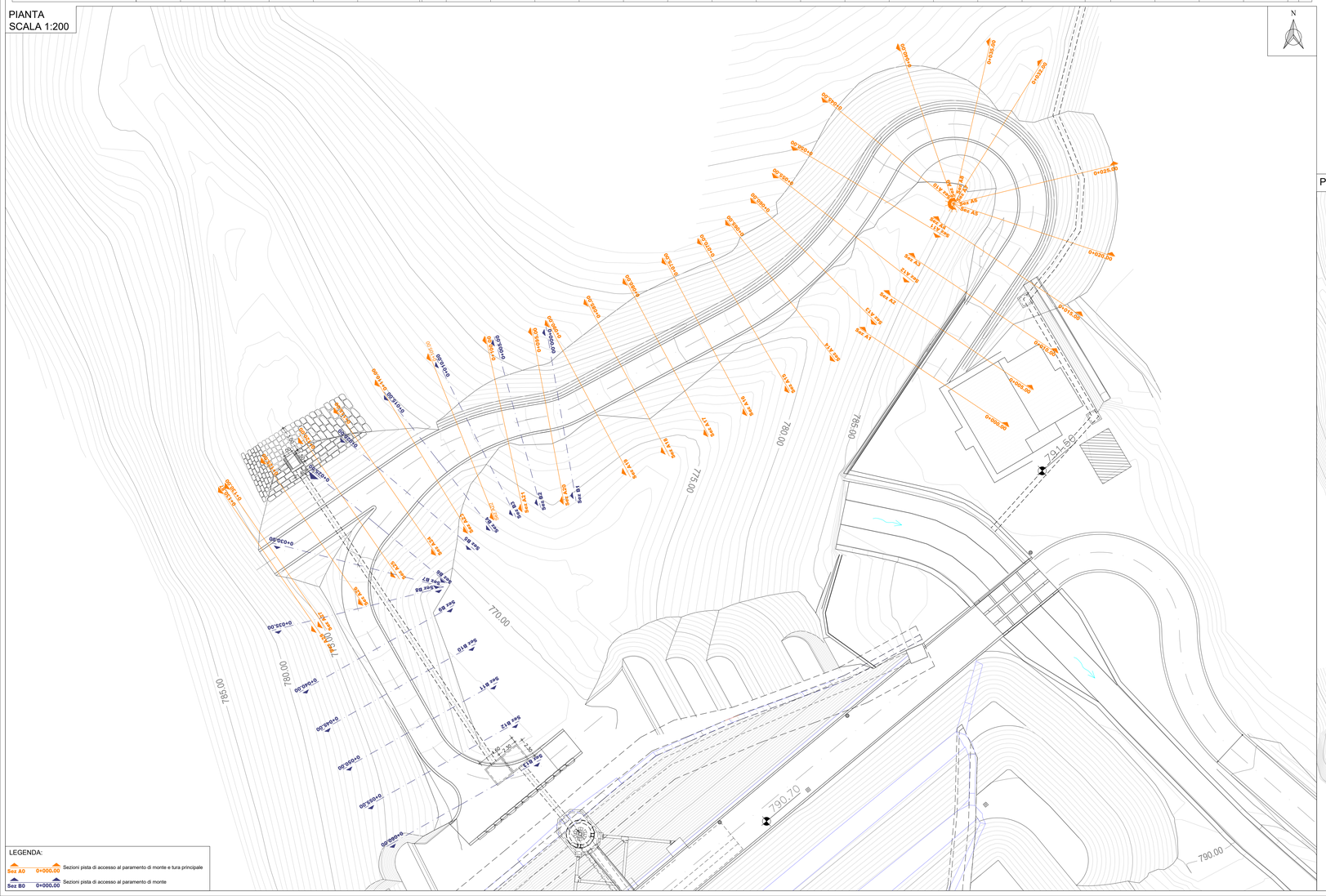
PIANTA
SCALA 1:200