

BARI

NAPOLI

NI.A. L.TOTALE=27115.75m

GN01 (BP) HIRPINIA L.TOTALE=27115.75m

GN01 (BP) HIRPINIA L=14850.96m
TRATTO CON SCAVO MECCANIZZATO
LATI BARI

HIRPINIA L=14850.96m
SCAVO MECCANIZZATO
LATI BARI

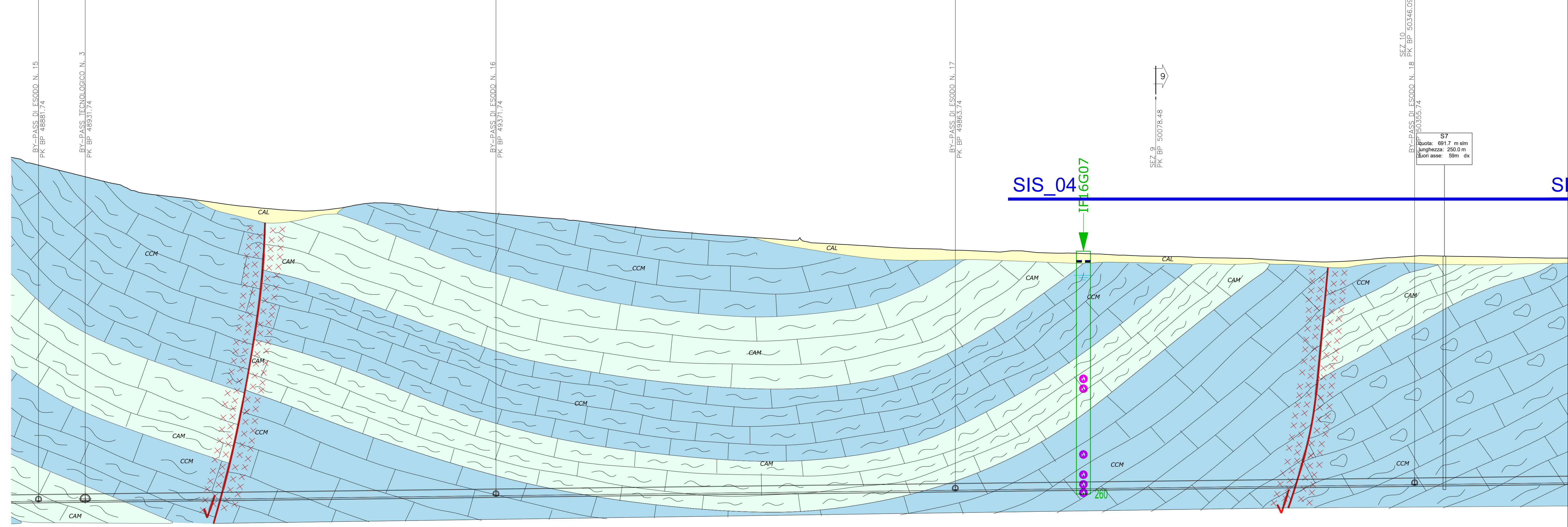


Table with 2 columns: 'N. Sezione' and 'Quota Terreno'. It lists section numbers and ground elevations along the profile.

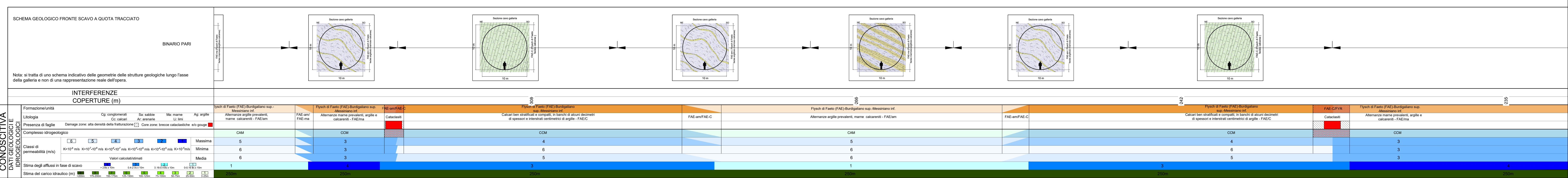
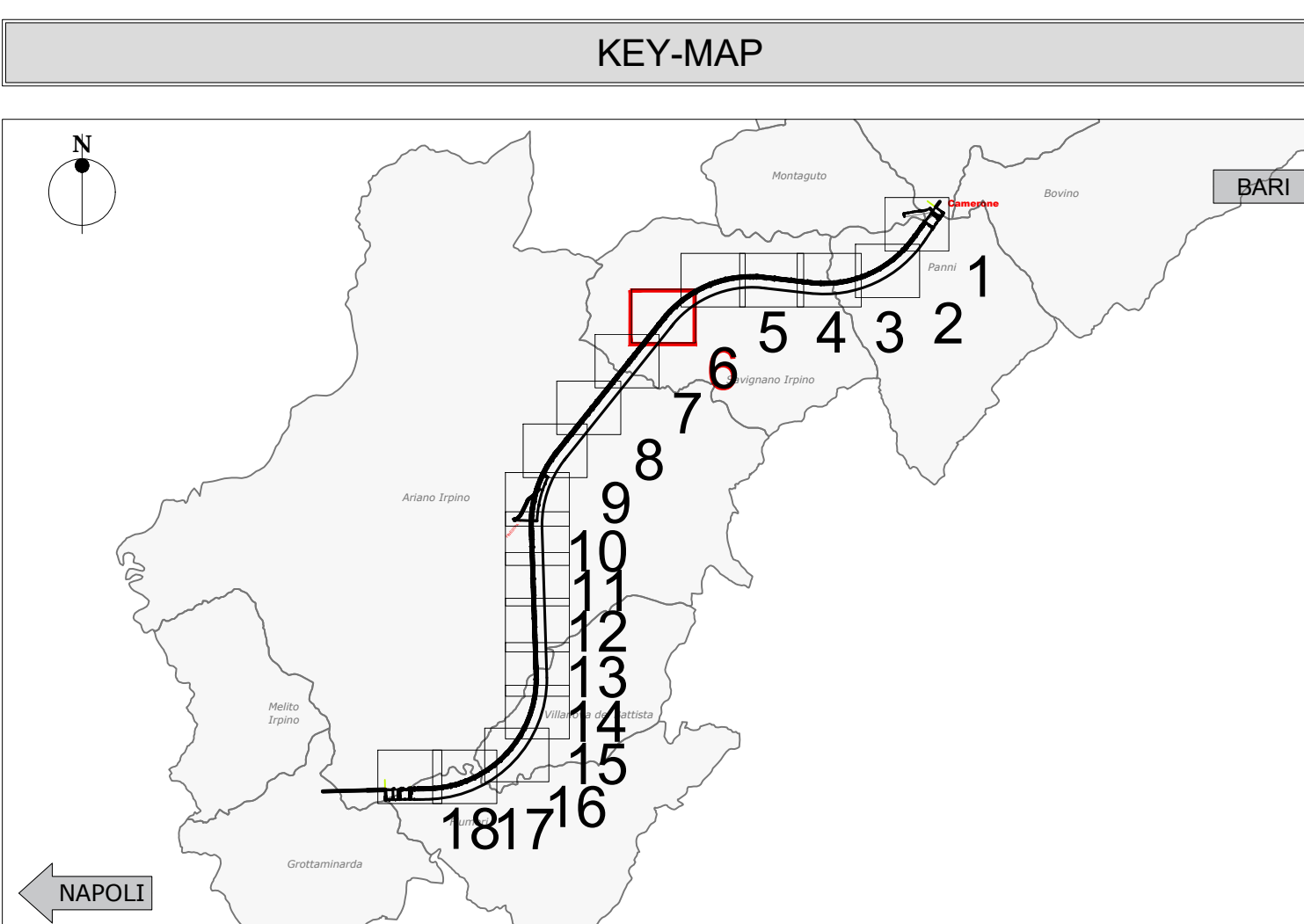


Table titled 'INTERFERENZE COPERTURE (m)' showing geological unit codes (CAM, CCM, etc.) and their thicknesses in meters.

Table titled 'LEGENDA' containing 'COMPLESSO IDROGEOLOGICO' and 'GRADO DI PERMEABILITÀ (mD)' with descriptive text and permeability scales.

Table titled 'COMPLESSI DELLE UNITÀ DEL SUBSTRATO' listing geological units (ANZ1, ANZ2, etc.) and their hydrogeological characteristics.

Table titled 'LEGENDA INDAGINI GEOGNOSTICHE' detailing symbols for 'INDAGINI PREGRESSE' and 'INDAGINI GEOGNOSTICHE PE'.



Project information block including 'COMMITTENTE' (RFI), 'DIREZIONE LAVORI' (ITALFERR), 'APPALTATORE' (webuild Italia), and 'PROGETTO ESECUTIVO' details.