

BARI

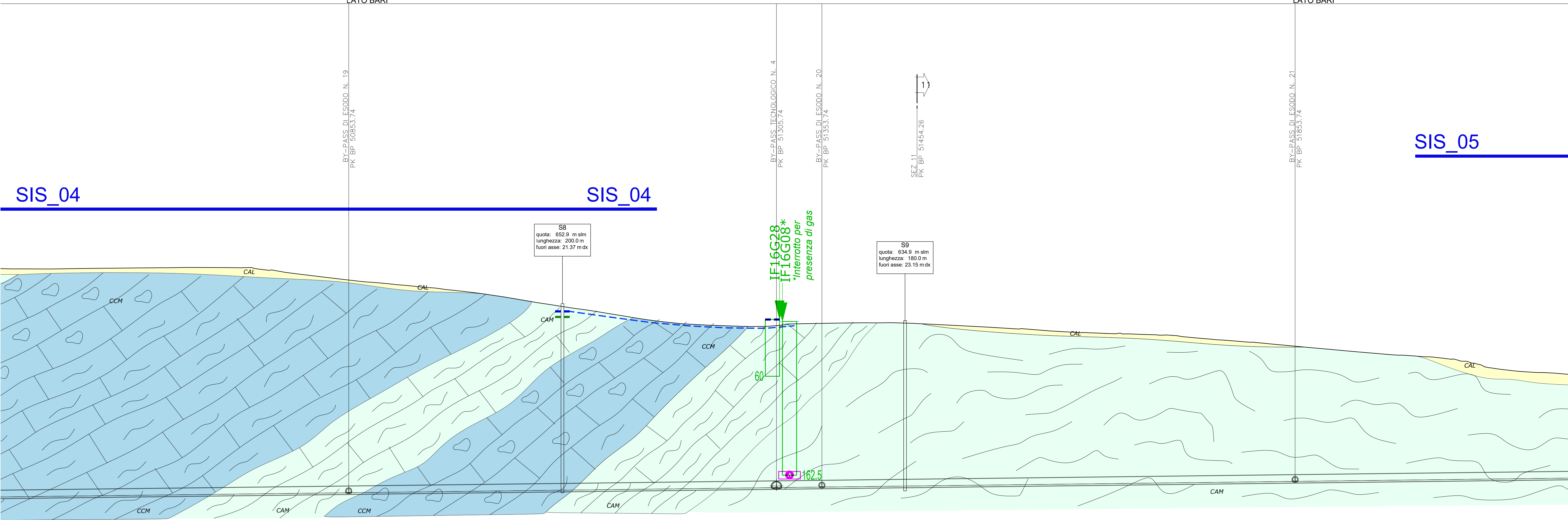
NAPOLI

GN01 (BP) HIRPINIA L. TOTALE=27115,75m

GN01 (BP) HIRPINIA L. TOTALE=27115,75m

GN01 (BP) HIRPINIA L=14850,96m
TRATTO CON SCAVO MECCANIZZATO
LATO BARI

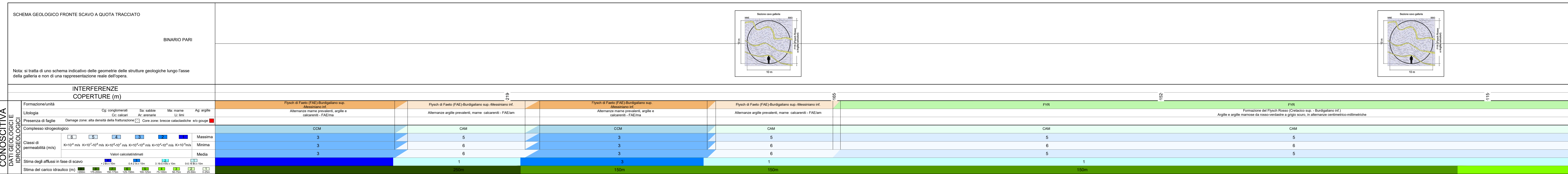

GN01 (BP) HIRPINIA L=14850,96m
TRATTO CON SCAVO MECCANIZZATO
LATO BARI



SIS_04

SIS_04

SIS_05

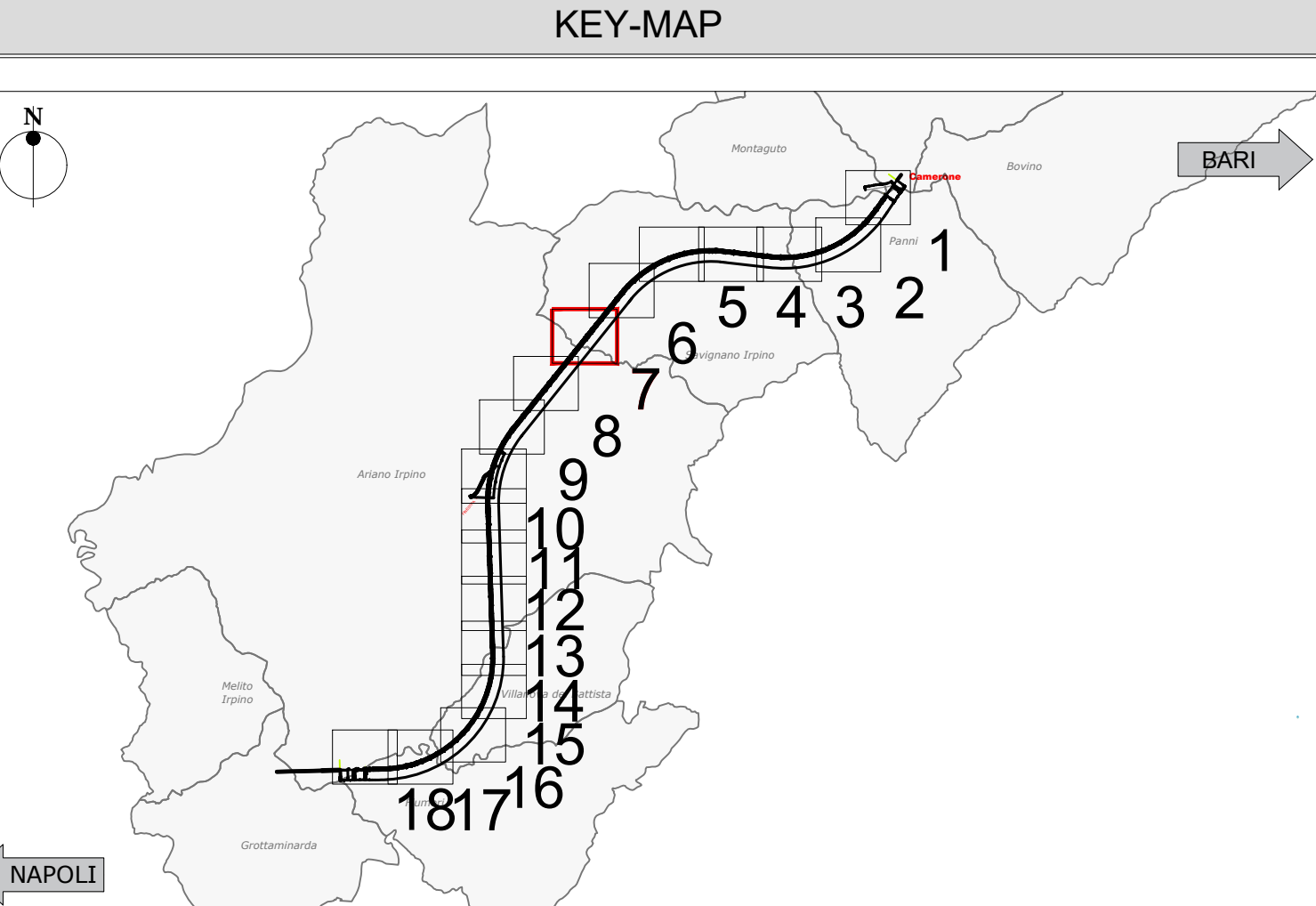


INTERFERENZE COPERTURE (m) table showing overlapping layers and their thicknesses.

LEGENDA (Legend) table defining symbols for hydrogeological complexes, permeability degrees, and investigation types.

COMPLESSI DELLE UNITA' DEL SUBSTRATO (Substrate Unit Complexes) table listing geological units and their characteristics.

LEGENDA INDAGINI GEOGNOSTICHE (Geognostic Investigation Legend) including symbols for boreholes, investigation types, and geological features.



Project administrative information including COMMITTEE, APPLICATOR, PROJECTOR, and PROJECT EXECUTIVE details.

FASE CONOSCITIVA IDROGEOLOGICA (Hydrogeological knowledge phase) text describing the investigation process.