

BARI

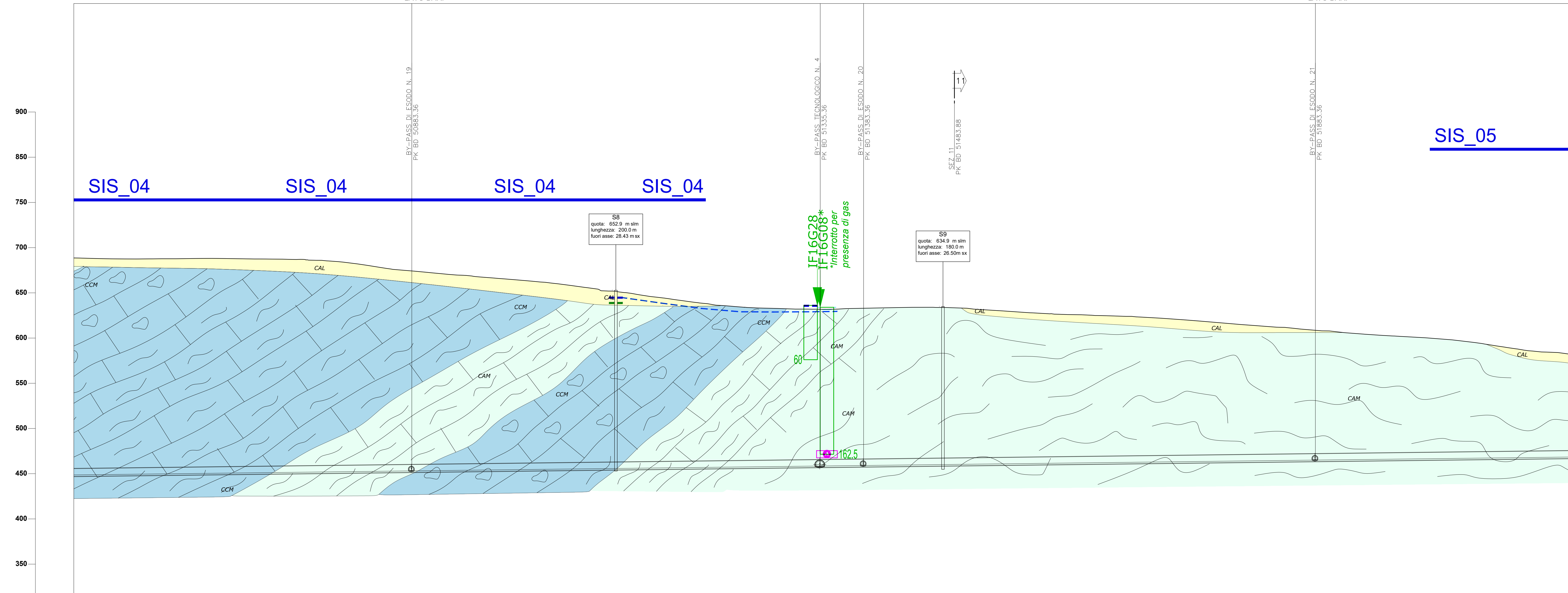
NAPOLI

GN01 (BD) HIRPINIA L. TOTALE=27093,78m

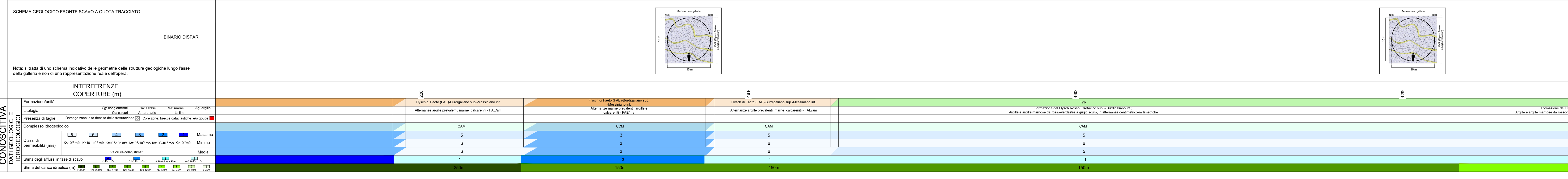
GN01 (BD) HIRPINIA L. TOTALE=27093,78m

GN01 (BD) HIRPINIA L=14869,94m
TRATTO CON SCAVO MECCANIZZATO
LATO BARI

GN01 (BD) HIRPINIA L=14869,94m
TRATTO CON SCAVO MECCANIZZATO
LATO BARI



300m s.l.m. N. Sezione. Table with columns for Quota Terreno, Quota Progetto, Differenza di quota, Elevation, Distance, and Progressive Distance.



INTERFERENZE COPERTURE (m). Table detailing soil types, their characteristics, and permeability values.

LEGENDA. Table defining symbols for sondaggio a carotaggio continuo, Database indagini ISPRA, and Campagna indagini 2006-07 PP.

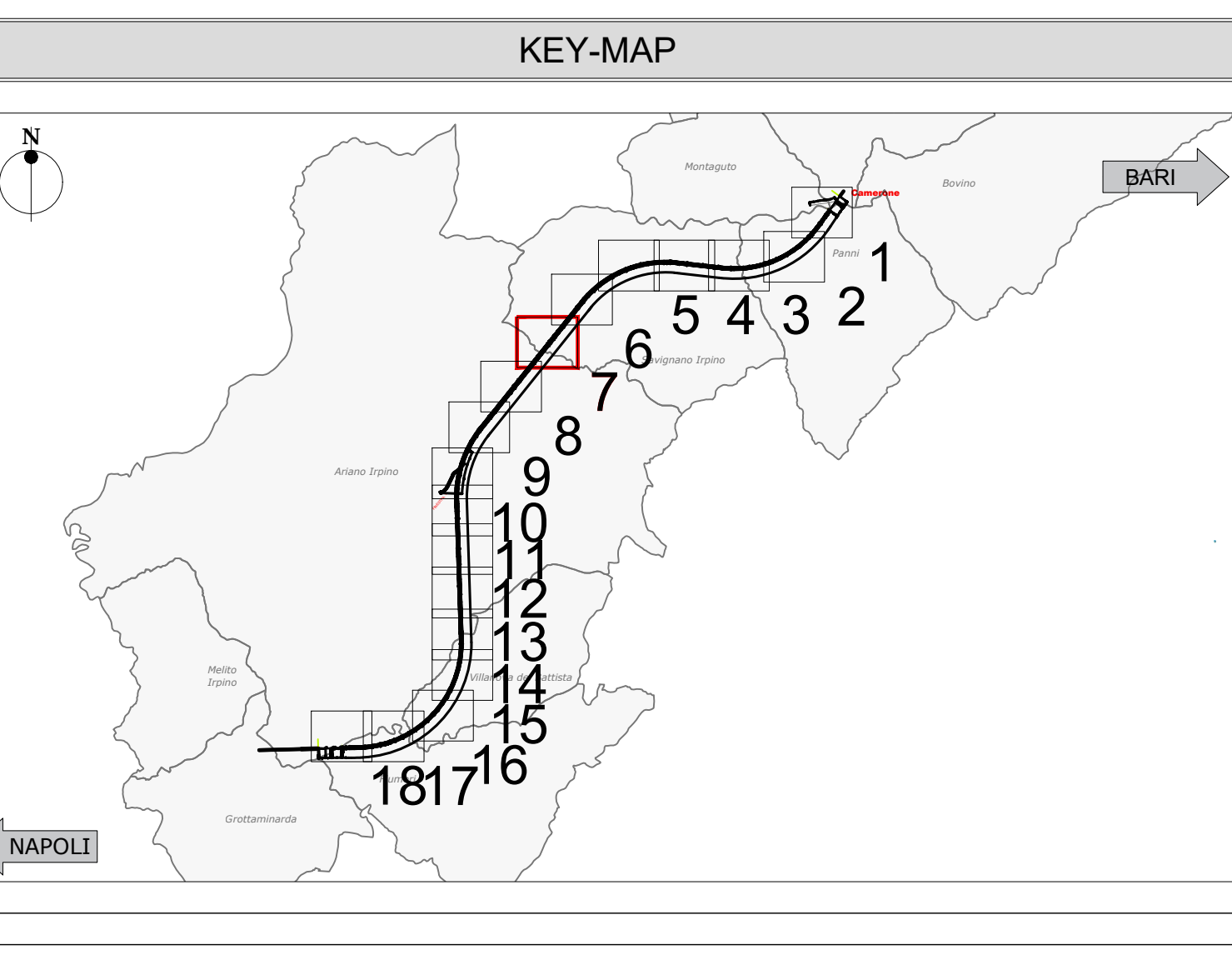
COMPLESSI DELLE UNITA' DEL SUSTRATO. Table listing geological units (ANZ1, ANZ2, ANZ3, ANZ4, ANZ5, ANZ6, ANZ7, ANZ8, ANZ9, ANZ10, ANZ11, ANZ12, ANZ13, ANZ14, ANZ15, ANZ16, ANZ17, ANZ18, ANZ19, ANZ20) and their descriptions.

Table with 2 columns: Unit Code and Description. Lists units ANZ21 through ANZ30.

Table with 2 columns: Unit Code and Description. Lists units ANZ31 through ANZ40.

Table with 2 columns: Unit Code and Description. Lists units ANZ41 through ANZ50.

LEGENDA INDAGINI GEOGNOSTICHE. Includes sections for INDAGINI PREGRESSE, INDAGINI GEOGNOSTICHE PE, and ELEMENTI STRUTTURALI E TETTONICI.



COMMITTEE, DIREZIONE LAVORI, APPALTATORE, CONSIGLIO, PROGETTAZIONE, MANDATARIA, MANDANTI, PROGETTO ESECUTIVO, ITINERARIO NAPOLI - BARI, RADDOPPIO TRATTA APICE - ORSARA, GEOLOGIA, STUDIO IDROGEOLOGICO GENERALE.