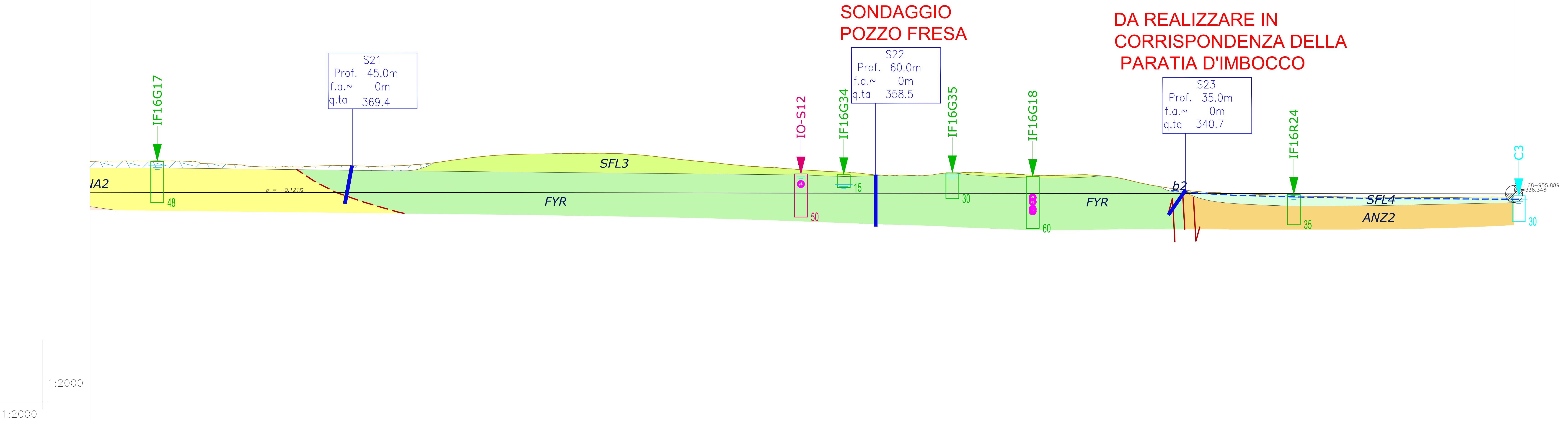


Table with 2 columns: Coordinate (Easting, Northing) and values. Includes data for Livorno, Livorno, and Livorno.

FR +48955.889  
OV +336.346

SIS\_07



SONDAGGIO POZZO FRESA

DA REALIZZARE IN CORRISPONDENZA DELLA PARATA D'IMBOCCO

Table with 4 columns: QUOTE PROGETTO, QUOTE TERRENO, ETOMETRICHE, DIST. PARZIALI. It shows the vertical alignment and horizontal distances for the project.

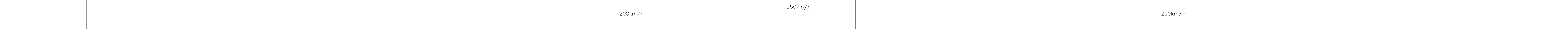


Table with 2 columns: VELOCITA' and values. It shows the speed limits for different sections of the project.

LEGENDA section containing descriptions of geological units (Terreni di riporto, Depositi continentali, etc.), symbols for boreholes, and a legend for the geological map.

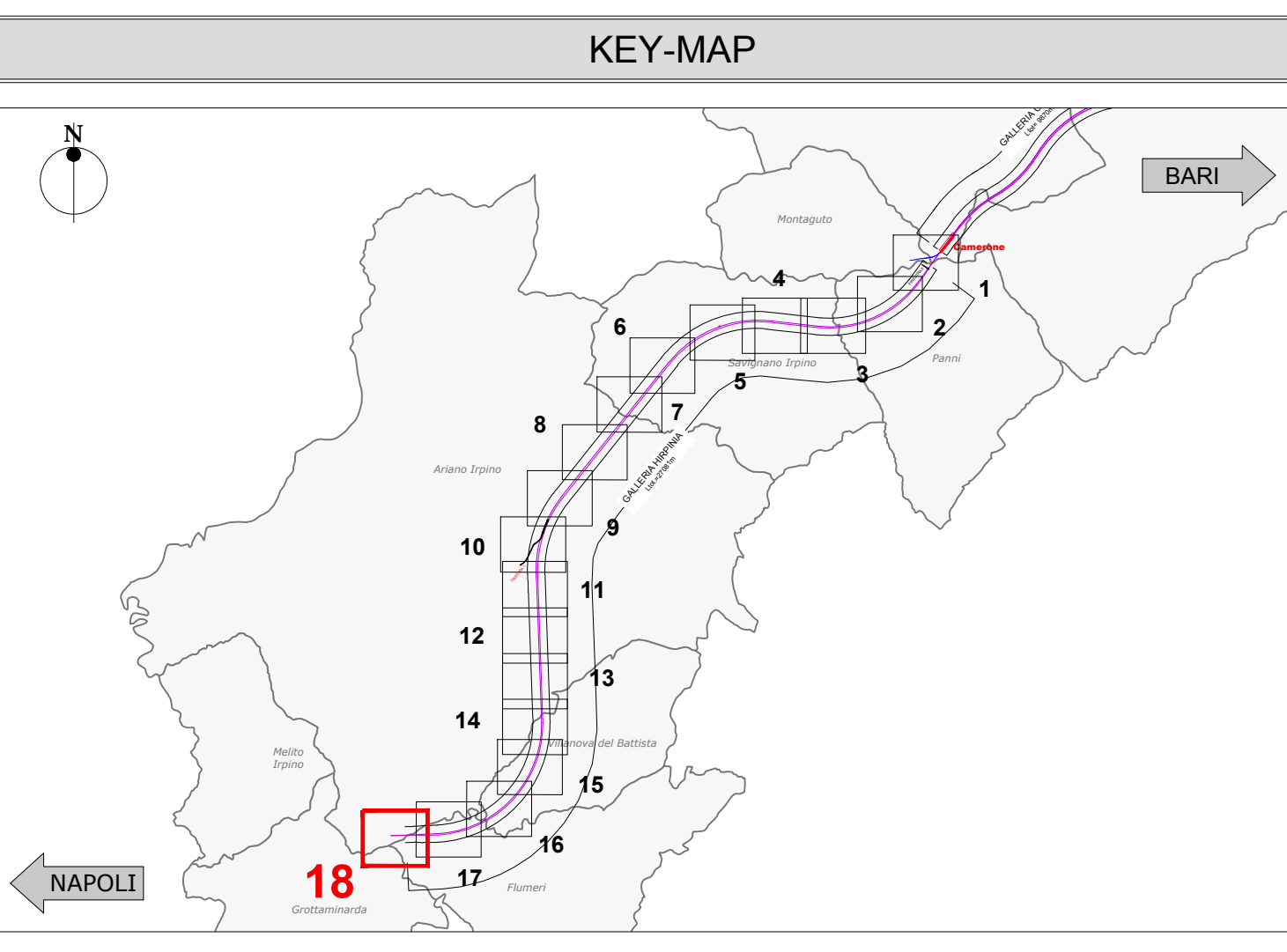
UNITA SIN-OROGENE DEL MESSINIANO SUPERIORE and UNITA SIN-OROGENE DEL MIOCENE MEDIO-SUPERIORE sections, detailing geological formations and their characteristics.

UNITA TETTONICA DI FRIGENTO and UNITA TETTONICA DEL FORTORE sections, describing tectonic units and their geological features.

UNITA A LIMITI INCONFORMI DEL PLOCEENE section, detailing the Pleistocene units and their stratigraphic relationships.

PROGETTO ESECUTIVO section containing technical details, a legend for structural elements, and a table for project management and revision control.

Table titled 'Forme, processi e depositi gravitativi' showing various geological features and their associated symbols.



PROGETTO ESECUTIVO section containing project details, a legend for structural elements, and a table for project management and revision control.