



Table with 10 columns: N. Sezioni, Quote Terreno, Quote Progetto, Differenza di quota, and various numerical data points for the profile.

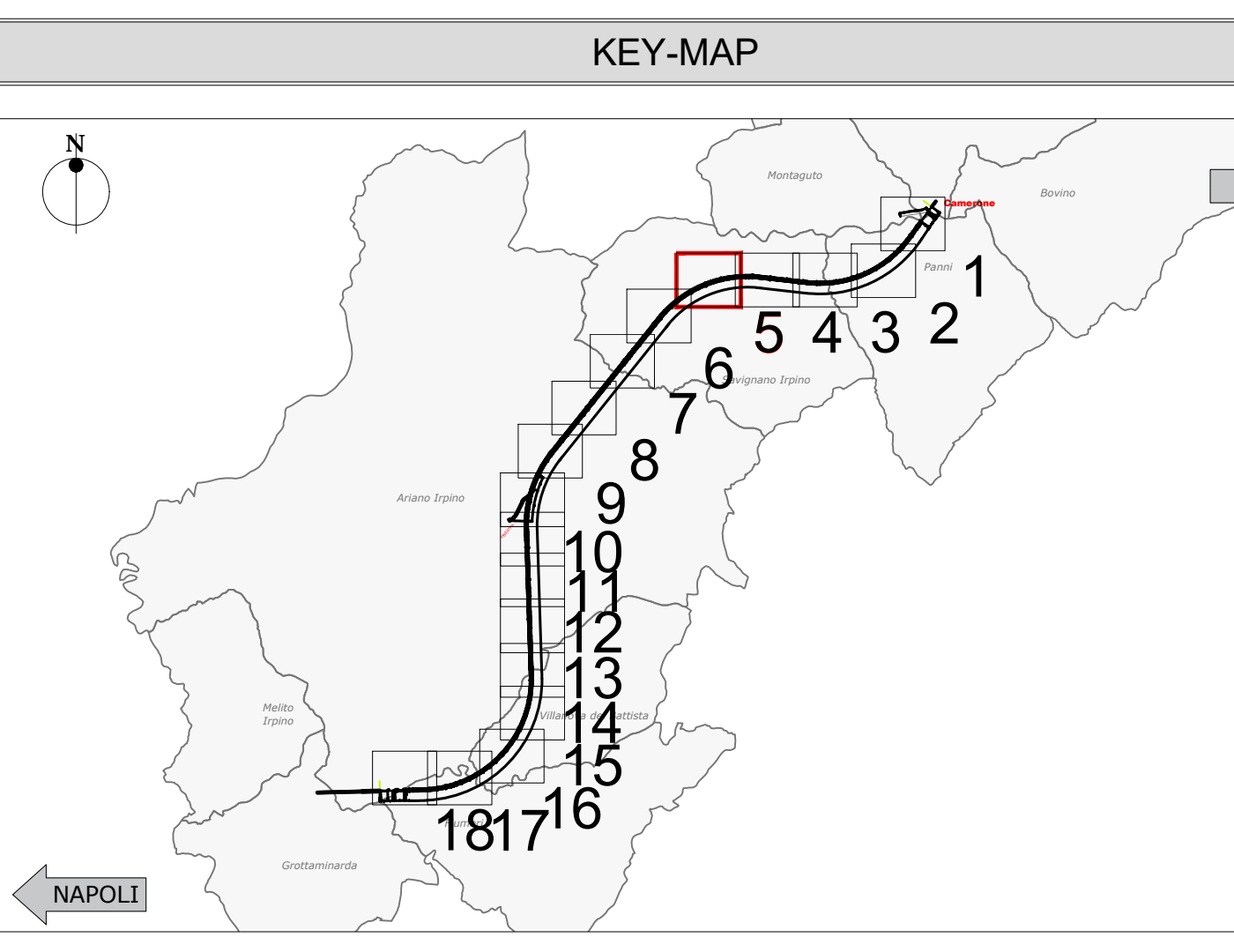


LEGENDA section containing various symbols and codes for geological units, including DEPOSITI ANTROPICI, DEPOSITI CONTINENTALI QUATERNARI, and UNITA SIN-OROGENE.

UNITA SIN-OROGENE DEL MESSINIANO SUPERIORE section, detailing geological units like Gruppo di Altavilla, Gruppo di Villanova dei Battisti, and Gruppo di Monte Arioso.

SIMBOLOGIA section, detailing symbols for geological features like DEPOSITI DI FRANA, ELEMENTI IDROGEOLOGICI, and LEGENDA INDAGINI GEOGNOSTICHE.

Geological symbols and codes section, including SIMBOLI GEOLOGICI, DEPOSITI DI ORIGINE ANTROPICA, and ELEMENTI STRUTTURALI E TETTONICI.



Project information section including COMMITTEE, APPLICATOR, PROJECTOR, and PROJECT EXECUTIVE details.