SOVRASTRUTTURA FERROVIARIA	
Ballast	4.58 m³

SEZIONE N.: 33
QT. PROGETTO: 362.359
DIST.PROG.: 41425.000
DIST.PREC.: 25.000
DIST.SUCC.: 12.866

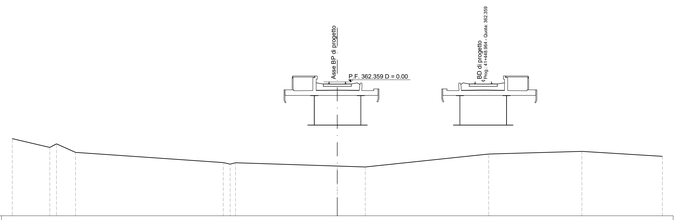

SCALA 1:200

QT.RIF. 350.000

QUOTE TERRENO	357.12		356.31	356.65	355.86						354.82	354.71	354.56		354.59		354.51				355.70				355.95				355.49	
DISTANZE TERRENO		3.47	0.61	1.77		13.63					0.82	0.15	3.30			9.39		2.58		11.40				8.60		7.43				
QUOTE PROGETTO															361.59		361.61		361.59			361.59		361.61		361.59				
DISTANZE PROGETTO																1.95		1.96		9.51			2.01		1.95					

SOVRASTRUTTURA FERROVIARIA	
Ballast	4.44 m³

SEZIONE N.: 34
QT. PROGETTO: 362.374
DIST.PROG.: 41437.866
DIST.PREC.: 12.866
DIST.SUCC.: 0.010

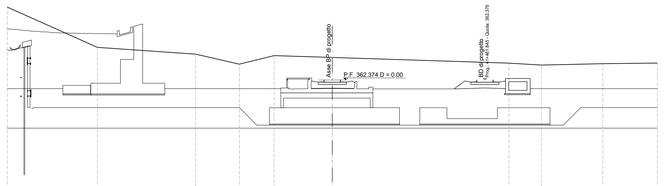

SCALA 1:200

QT.RIF. 350.000

QUOTE TERRENO	365.11			365.39			364.76		363.84		364.63		364.46								363.93		363.76		363.88				363.95	
DISTANZE TERRENO			8.32		9.07			4.04		3.20		5.37				16.31						3.00		5.65		5.04				
QUOTE PROGETTO													361.60	361.62	361.60				361.55		361.54	361.58								
DISTANZE PROGETTO													1.95	1.96		9.28			2.85		1.90									

SOVRASTRUTTURA FERROVIARIA	
Ballast	4.74 m³

SEZIONE N.: 35
QT. PROGETTO: 362.374
DIST.PROG.: 41437.876
DIST.PREC.: 0.010
DIST.SUCC.: 3.751

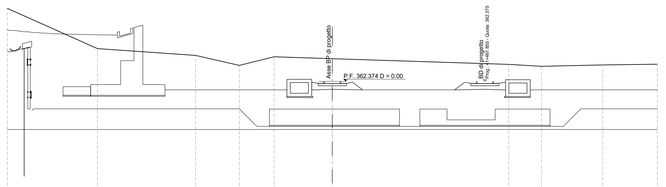

SCALA 1:200

QT.RIF. 350.000

QUOTE TERRENO	365.11			365.40			364.77		363.84		364.64		364.47								363.94		363.76		363.89				363.95	
DISTANZE TERRENO			8.32		9.06			4.04		3.21		5.37				16.30						3.01		5.66		5.03				
QUOTE PROGETTO													361.58	361.64	361.51				361.58		361.64	361.58								
DISTANZE PROGETTO													1.90		4.20		7.08		2.80		1.90									

SOVRASTRUTTURA FERROVIARIA	
Ballast	4.45 m³

SEZIONE N.: 36
QT. PROGETTO: 362.379
DIST.PROG.: 41441.627
DIST.PREC.: 3.751
DIST.SUCC.: 2.600

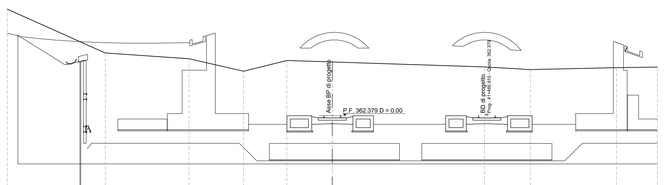

SCALA 1:200

QT.RIF. 355.000

QUOTE TERRENO	372.22			368.17			367.64		366.49		367.48		367.34								366.69		366.64		366.82				366.67	
DISTANZE TERRENO			9.04		7.74			5.03		3.99		4.20				14.05						4.23		7.96		3.77				
QUOTE PROGETTO													361.58	361.64	361.58				361.59		361.64	361.59								
DISTANZE PROGETTO													1.90	1.90		10.47			1.90		1.90									

SOVRASTRUTTURA FERROVIARIA	
Ballast	4.40 m³

SEZIONE N.: 37
QT. PROGETTO: 362.382
DIST.PROG.: 41444.227
DIST.PREC.: 2.600
DIST.SUCC.: 8.879

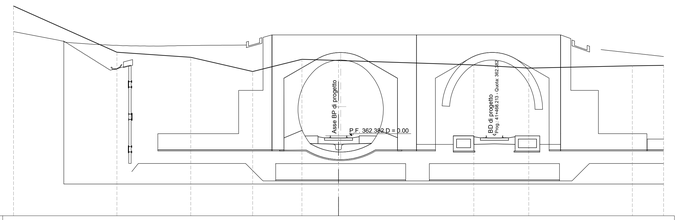

SCALA 1:200

QT.RIF. 355.000

QUOTE TERRENO	374.37			370.10			369.63		368.32		369.44		369.34								368.93		368.64				368.85		368.89	
DISTANZE TERRENO			9.54			6.82		5.72		4.54		3.38				12.49						5.07			9.55			2.89		
QUOTE PROGETTO													361.68	361.66	361.60	361.66	361.69				361.59		361.65	361.59						
DISTANZE PROGETTO												0.73		1.90	1.90		1.14		9.46			1.90	1.90							

SOVRASTRUTTURA FERROVIARIA	
Ballast	4.40 m³

SEZIONE N.: 38
QT. PROGETTO: 362.392
DIST.PROG.: 41453.106
DIST.PREC.: 8.879
DIST.SUCC.: 0.210

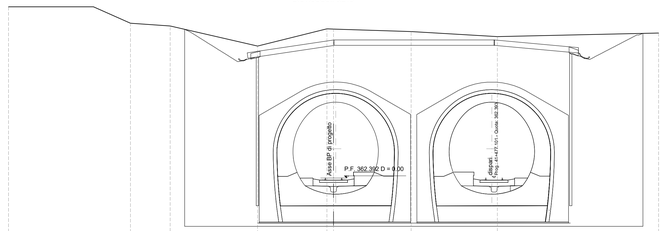

SCALA 1:200

QT.RIF. 355.000

QUOTE TERRENO	381.71			376.68			376.42		374.58		376.16	376.14				373.91				373.45									373.78	
DISTANZE TERRENO			11.25			3.67		8.06		6.40		0.61	2.02		7.16			7.96					14.88							
QUOTE PROGETTO											361.69	361.67		361.61		361.67	361.70				361.67		361.61	361.67						
DISTANZE PROGETTO											0.73		1.90	1.90		1.13		9.88				1.90	1.90							

SOVRASTRUTTURA FERROVIARIA	
Ballast	4.40 m³
MANUFATTI	
Marciapiede	9.49 m

SEZIONE N.: 39
QT. PROGETTO: 362.393
DIST.PROG.: 41453.316
DIST.PREC.: 0.210
DIST.SUCC.: 46.684

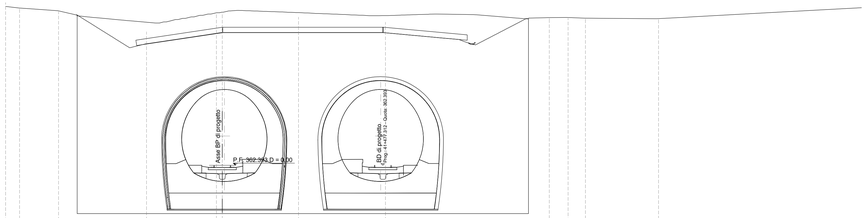

SCALA 1:200

QT.RIF. 355.000

QUOTE TERRENO	377.41		376.83		375.59			374.72			373.3	373.30			376.08			375.61				375.95	375.67	375.90		375.84			
DISTANZE TERRENO		1.29		3.60		8.12			6.45		0.54		7.04			8.03				15.12		1.74	1.60		6.75			20.29	
QUOTE PROGETTO										361.70	361.67		361.61		361.67	361.70			361.70		361.61		361.69							
DISTANZE PROGETTO										1.13		1.90		1.90	0.97			8.91			3.04		2.63							

SOVRASTRUTTURA FERROVIARIA	
Ballast	4.38 m³
MANUFATTI	
Marciapiede	6.55 m

SEZIONE N.: 40
QT. PROGETTO: 362.519
DIST.PROG.: 41500.000
DIST.PREC.: 46.684
DIST.SUCC.: 100.000

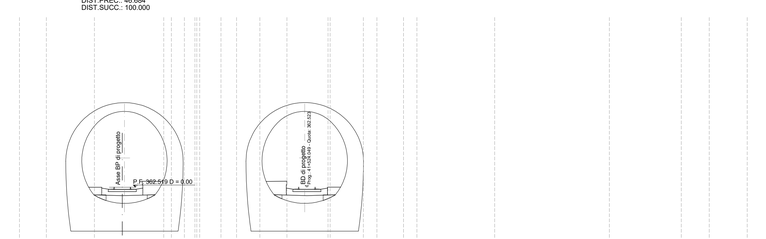

SCALA 1:200

QT.RIF. 355.000

QUOTE TERRENO	429.33			426.90			426.55			426.00			425.67			425.17	424.74	424.65	424.22	423.45	423.20	423.91		422.20		421.03		420.00			418.00	398.00	398.32		396.04		395.70	395.58				394.76				393.79			393.20		392.95		392.70
DISTANZE TERRENO			10.51			2.49		4.43			2.57		3.83		0.70	1.21	0.08	0.43	0.77	1.44	2.14	2.50		3.80		3.07	1.28	2.46	1.24		7.18			10.58				6.64		2.58	3.50	
QUOTE PROGETTO										361.81	361.79		361.74		361.70	361.83						361.83		361.74	361.82																								
DISTANZE PROGETTO										0.73		1.90		1.90	1.14			10.96					3.04		2.63																							

KEY-PLAN - Scala 1:100'000

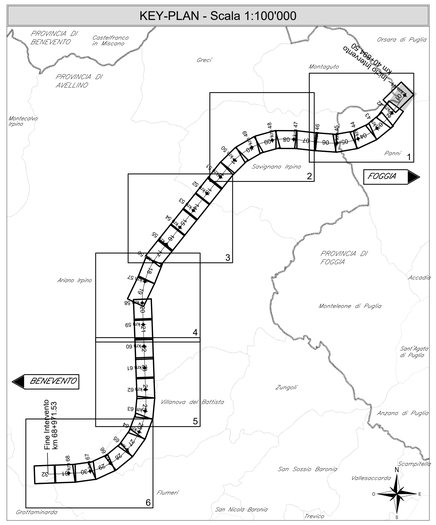
PROVINCIA DI BENEVENTO
Castelfranco in Miscano
PROVINCIA DI AVELLINO
Grottaminarda
Grottamurata
Grottaminarda - Bivio Ariano Irpino
Grottaminarda - Bivio Ariano Irpino
Grottaminarda - Bivio Ariano Irpino