— CONFIGURAZIONE ESISTENTE
— CONFIGURAZIONE DI NUOVA REALIZZAZIONE
STERRO (As)
RIPORTO (Ar)



TRATTO E-F
scala 1: 2000

0 m.s.l.m

Picchetto	Quota terreno	Aree	Quota progetto viabilità	Distanze parziali	Distanze progressive
E	81.0		81.0		0.0
1	79.9		79.9	53.1	53.1
	75.0		75.0	35.2	88.3
2	75.0		75.0	127.1	215.3
3	74.9		79.2	391.2	606.5
	74.9		79.9	82.5	689.0
4	79.9		80.4	69.1	758.1
	84.9		84.9	69.1	827.3
	89.9		89.9	69.1	896.4
	94.9		94.9	69.1	965.5
5	95.0		98.9	55.3	1020.8
	99.9		102.6	55.1	1076.0
6	104.9		106.3	55.2	1131.1
	109.9		110.2	58.1	1189.3
7	114.9		114.9	32.2	1221.5
	119.9		119.9	18.9	1240.3
	124.9		124.9	18.9	1259.2
	129.9		129.9	18.9	1278.1
	134.9		134.9	18.7	1296.9
8	134.9		134.9	45.3	1342.2
	129.9		129.9	35.9	1378.1
9	124.9		124.9	36.0	1414.1
	119.9		119.9	44.6	1458.7
10	114.9		114.8	43.3	1502.0
	110.0		114.9	46.1	1548.1
	110.0		117.9	48.9	1596.9
11	114.9		119.0	17.6	1614.5
	119.9		120.1	17.8	1632.3
	124.9		124.9	17.8	1650.0
	130.3		130.3	19.1	1669.2
	134.9		134.9	19.0	1688.2
	137.6		137.6	11.1	1699.2
	137.0		137.0	16.6	1715.8
	134.9		137.6	8.6	1724.4
12	131.5		138.6	14.4	1738.7
	134.9		139.8	18.4	1757.1
	139.9		141.7	26.8	1783.9
	142.8		142.8	17.0	1801.0
	140.0		140.0	16.3	1817.2
13	134.9		134.9	50.5	1867.8
14	129.9		129.9	90.1	1957.9
	124.9		124.9	27.7	1985.6
15	119.9		119.9	50.1	2035.6
	114.9		118.1	42.7	2078.3
16	112.0		117.3	25.9	2104.2
17	114.9		115.7	54.0	2158.2

— CONFIGURAZIONE ESISTENTE
— CONFIGURAZIONE DI NUOVA REALIZZAZIONE
STERRO (As)
RIPORTO (Ar)

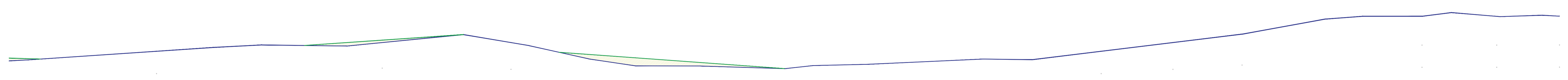

TRATTO E-F
scala 1: 2000

0 m.s.l.m

Picchetto	Quota terreno	Aree	Quota progetto viabilità	Distanze parziali	Distanze progressive
17	114.9		115.7		2158.2
18	119.9		119.9	74.9	2233.1
	123.6		123.6	60.3	2293.4
19	124.9		126.3	68.8	2362.2
	129.5		129.5	46.6	2408.8
20	124.9		124.9	27.1	2435.9
	119.9		119.9	25.0	2460.9
	114.9		117.8	23.9	2484.8
21	111.6		116.2	22.2	2507.1
22	110.0		110.0	85.5	2592.6
23	114.9		114.9	101.6	2694.2
24	115.1		115.1	39.7	2733.9
25	119.9		119.9	39.7	2773.6
26	124.9		124.9	41.0	2814.6
27	129.8		129.8	39.6	2854.2
	134.9		134.9	28.5	2882.6
	138.4		138.4	19.1	2901.8
	139.9		139.9	20.8	2922.6
28	140.0		140.0	34.5	2957.1
	142.1		142.1	17.0	2974.0
29	139.9		139.9	25.8	2999.8
F	140.1		140.1	35.9	3035.7

— CONFIGURAZIONE ESISTENTE
— CONFIGURAZIONE DI NUOVA REALIZZAZIONE
STERRO (As)
RIPORTO (Ar)

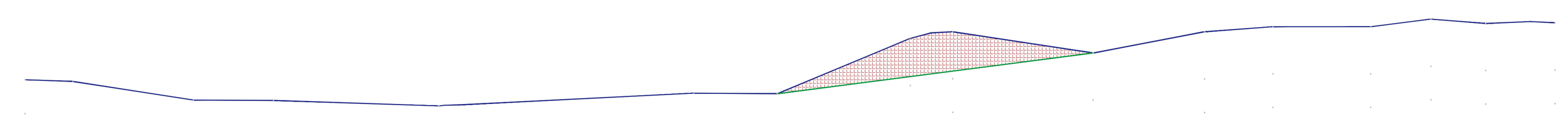

TRATTO F-F'
scala 1: 2000

0 m.s.l.m

Picchetto	Quota terreno	Aree	Quota progetto viabilità	Distanze parziali	Distanze progressive
F	119.9		119.9		0.0
1	119.3		119.3	18.1	18.1
2	112.2		112.2	45.7	63.8
3	112.1		112.1	30.3	94.0
4	110.0		110.0	62.6	156.6
5	114.8		114.8	96.5	253.1
6	114.6	A_S = 1500 mq ; A_R = 0 mq	114.6	31.6	284.7
7	135.6		121.1	50.4	335.1
8	138.1		123.2	16.1	351.2
9	130.1		130.1	53.1	404.3
10	138.1		138.1	42.2	446.5
11	140.0		140.0	25.9	472.4
12	140.0		140.0	37.0	509.4
13	142.9		142.9	22.8	532.2
14	141.2		141.2	20.8	552.9
F'	141.4		141.4	26.3	579.2

— CONFIGURAZIONE ESISTENTE
— CONFIGURAZIONE DI NUOVA REALIZZAZIONE
STERRO (As)
RIPORTO (Ar)



TRATTO E-E'
scala 1: 2000

0 m.s.l.m

Picchetto	Quota terreno	Aree	Quota progetto viabilità	Distanze parziali	Distanze progressive
E	77.9		77.9		0.0
1	85.8		85.8	36.6	36.6
2	96.6		96.6	83.8	120.3
3	101.7		97.2	13.8	134.1
4	99.3		99.3	53.6	187.7
5	93.0		93.0	140.9	328.6
6	92.9		92.9	39.7	368.3
7	85.0		90.7	94.8	463.0
8	88.7		90.3	16.5	479.5
9	103.6	A_S = 3500 mq ; A_R = 1032 mq	103.6	121.4	600.9
10	121.1		104.6	38.3	639.2
11	124.6		105.1	20.7	660.0
12	109.0		109.0	145.6	805.6
13	100.6		108.7	94.2	899.8
14	108.5		108.5	69.8	969.6
E'	130.0		130.0	170.4	1140.0

— CONFIGURAZIONE ESISTENTE
— CONFIGURAZIONE DI NUOVA REALIZZAZIONE
STERRO (As)
RIPORTO (Ar)



TRATTO F-F''
scala 1: 2000

0 m.s.l.m

Picchetto	Quota terreno	Aree	Quota progetto viabilità	Distanze parziali	Distanze progressive
F	116.8		116.8		0.0
1	112.2		112.2	28.4	28.4
2	115.0		115.0	53.0	81.4
3	121.6	A_S = 0 mq ; A_R = 0 mq	121.6	106.5	187.9
4	123.2		123.2	34.1	222.0
5	122.5		122.5	42.5	264.5
6	126.4		126.4	68.2	332.8
F''	125.0		125.0	78.1	410.8

Wind Energy Mafalda Srl

Indirizzo Sede legale PESCARA (PE)
VIA CARAVAGGIO 125 CAP 65125
Domicilio digitale/PEC windenergymafalda@legpec.it
Numero REA PE – 424846 - P.iva 02372300687

COMUNI DI MAFALDA e MONTENERO DI BISACCIA (CB)

PROGETTO PER LA REALIZZAZIONE DI **IMPIANTO EOLICO "Mafalda"**

REDAZIONE / PROGETTISTA:

CUBE SRL SOCIETA' DI INGEGNERIA

Via Turati,2
63074 - San Benedetto del Tronto (AP) - Italy
(+39) 0735 431388
MAIL: info@cubeinfo.it

TIMBRO E FIRMA PROGETTISTA:

ORDINE DEGLI INGEGNERI
Dott. Ing. MARCO SCIARRA
N. 768
DELLA PROV. DI ASCOLI PICENO

TITOLO ELABORATO:

Profili ed assi stradali: PARTE 04 - scala 1:2000

CODICE ELABORATO:	FORMATO	Nr. EL.:	FASE:
PD015.4	A0	3.6.4	**PROGETTO DEFINITIVO**

REV.	DESCRIZIONE	DATA	REDATTO	VERIFICATO	APPROVATO
00	Prima emissione	29/06/2023	S.C.	S.C.	P.G.
01					
02					
03					
04					