Sezione 37
Pk=0+427.82

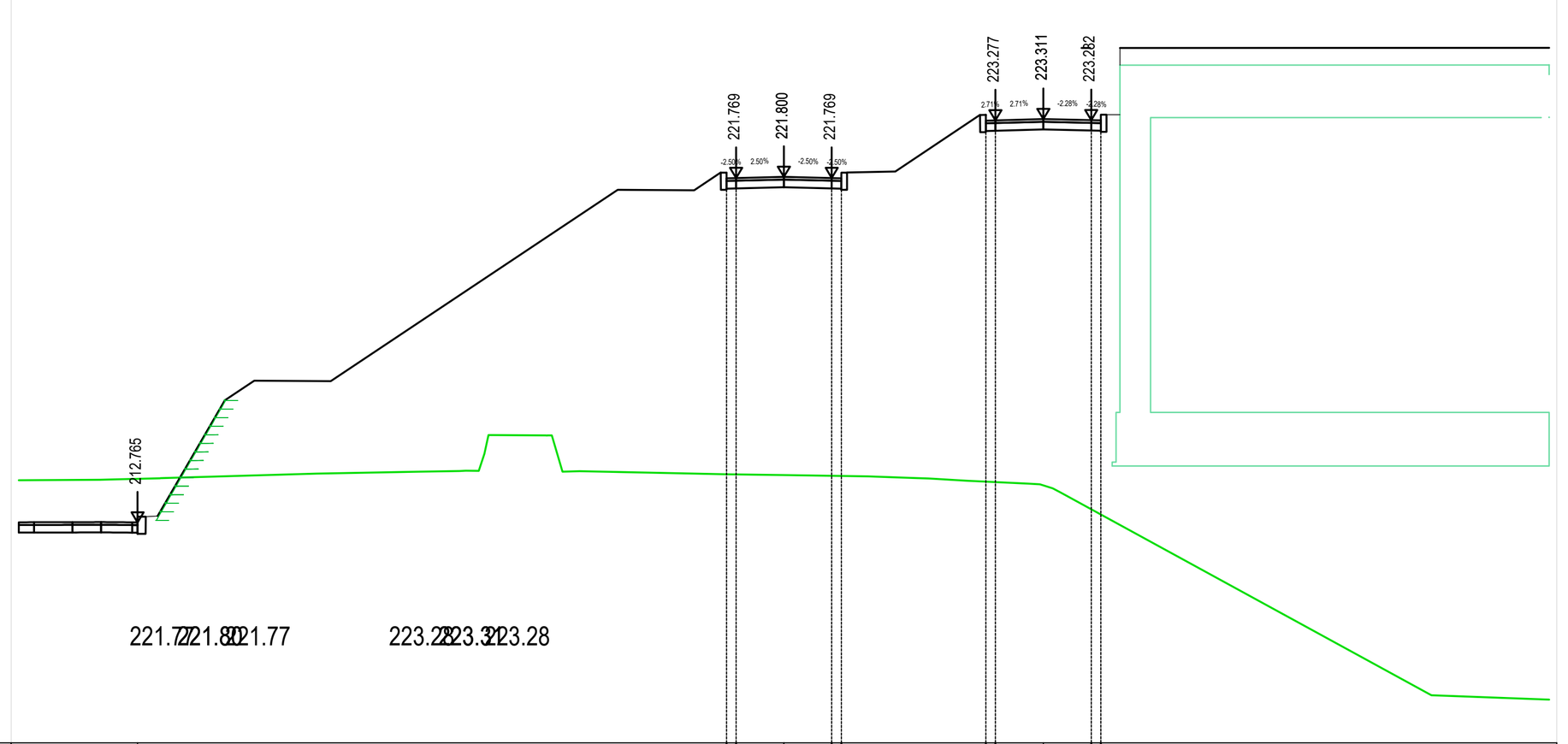

Quota Asse rif. 212.77
Scala : 1:200:200
Q.R.=207.00

221.77 221.80 221.77 223.28 223.31 223.28

QUOTE PROGETTO	212.77 221.76 221.77 221.80 221.77 221.76 223.27 223.28 223.26 223.31 223.28 223.28
QUOTE TERRENO	213.87 213.89 213.92 214.04 214.09 214.12 215.05 215.03 214.11 214.02 214.02 214.00 213.97 213.93 213.91 213.86 213.78 213.66 208.25 208.13
DISTANZE PROGETTO	-16.89 -1.50 -1.25 0.00 1.25 1.50 5.28 5.53 6.78 8.03 8.28
DISTANZE TERRENO	-20.00 -17.55 -16.29 -12.22 -9.51 -8.31 -7.60 -6.06 -5.34 -1.54 -0.92 0.00 2.19 3.38 3.93 4.77 6.39 7.03 16.92 20.00

Sezione 38
Pk=0+429.82

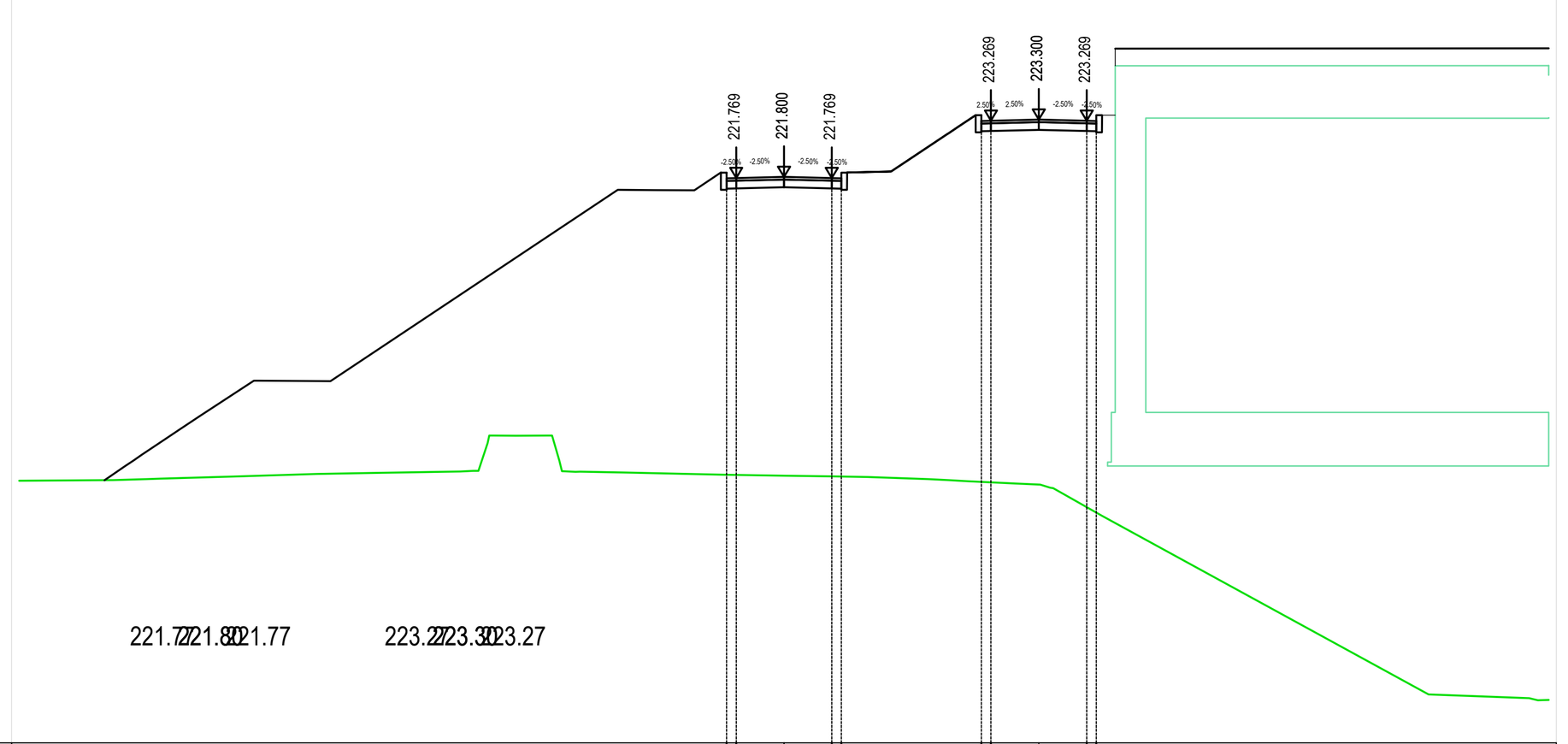

Quota Asse rif.
Scala : 1:200:200
Q.R.=207.00

221.77 221.80 221.77 223.27 223.30 223.27

QUOTE PROGETTO	221.76 221.77 221.80 221.77 221.76 223.26 223.27 223.30 223.27 223.26
QUOTE TERRENO	213.85 213.86 213.87 213.91 213.97 214.03 214.06 214.11 215.04 215.03 214.38 214.09 214.07 214.01 213.99 213.97 213.95 213.90 213.87 213.84 213.78 213.75 212.94 208.27 208.17 208.12
DISTANZE PROGETTO	-1.50 -1.25 0.00 1.25 1.50 5.16 5.41 6.66 7.91 8.16
DISTANZE TERRENO	-20.00 -18.73 -17.54 -16.30 -14.39 -12.22 -10.78 -8.13 -7.59 -7.01 -5.88 -5.33 -4.21 -1.54 0.00 1.24 2.19 3.77 4.29 4.80 6.04 6.70 8.32 16.86 19.49 20.00

Sezione 39
Pk=0+449.78

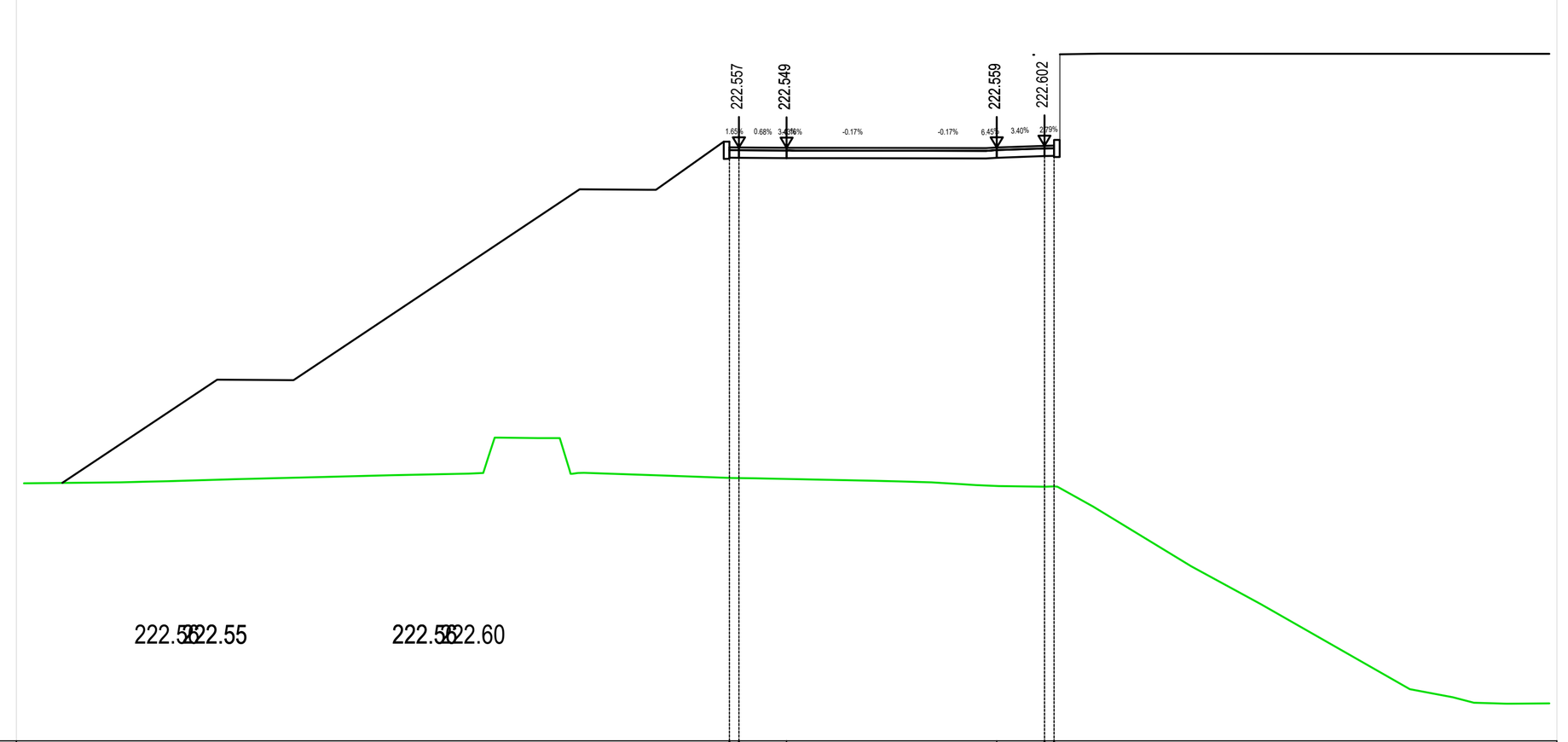

Quota Asse rif.
Scala : 1:200:200
Q.R.=207.00

222.55 222.55 222.56 222.60

QUOTE PROGETTO	222.56 222.58 222.55 222.56 222.60 222.61
QUOTE TERRENO	213.75 213.78 213.80 213.81 213.86 213.92 213.96 214.01 214.95 214.94 214.94 214.03 213.96 213.89 213.88 213.87 213.82 213.80 213.78 213.73 213.68 213.66 213.15 211.58 210.58 208.35 208.14 208.00 207.98 207.98
DISTANZE PROGETTO	-1.50 -1.25 0.00 5.51 6.76 7.01
DISTANZE TERRENO	-20.00 -17.47 -16.82 -16.24 -14.39 -12.19 -10.39 -8.15 -7.54 -6.52 -5.95 -5.32 -3.32 -1.44 -0.82 0.00 2.25 2.94 3.79 4.57 5.56 6.77 8.04 10.61 12.44 16.34 17.47 18.02 18.89 20.00

Sezione 40
Pk=0+455.27

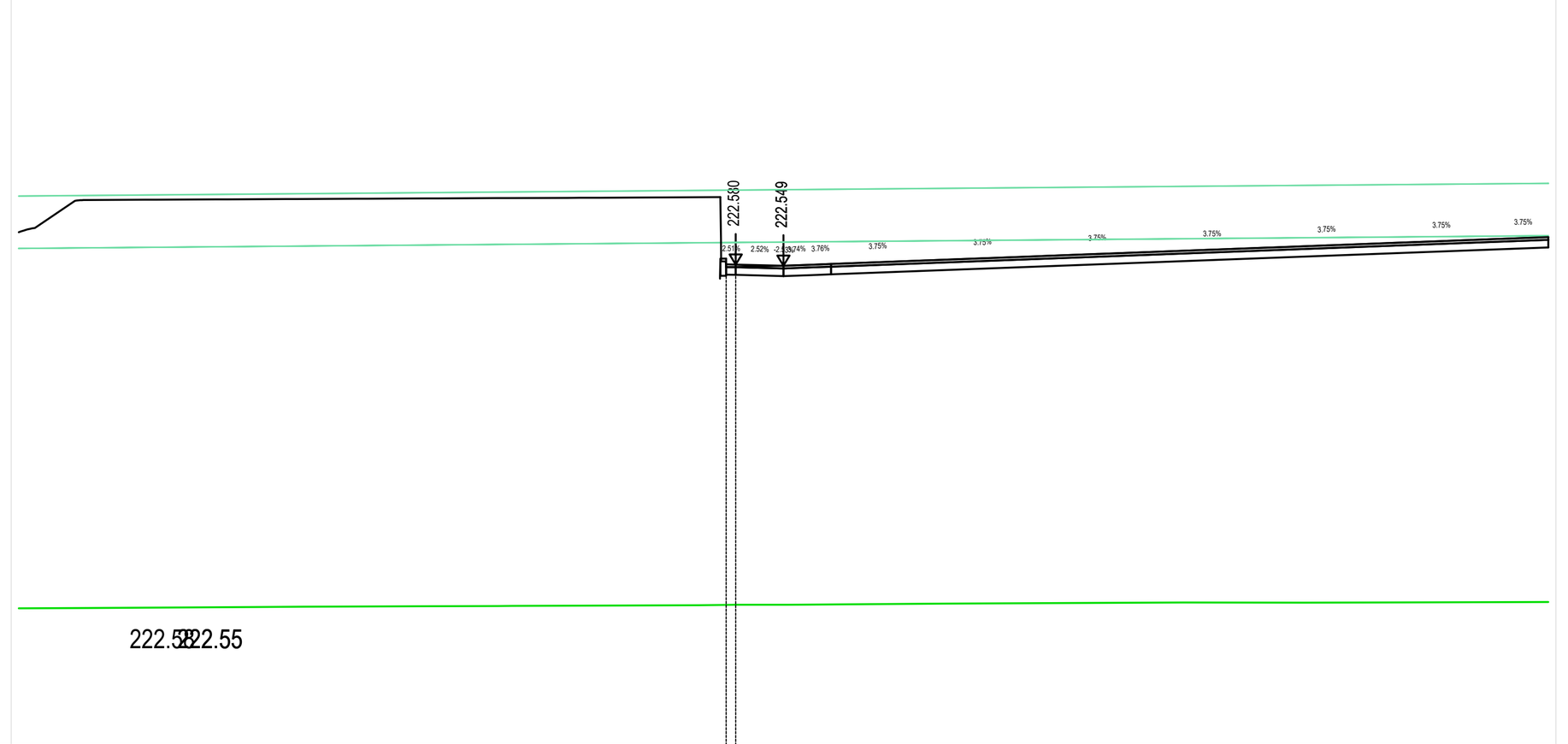

Quota Asse rif.
Scala : 1:200:200
Q.R.=210.00

222.55 222.55

QUOTE PROGETTO	222.59 222.58 222.55
QUOTE TERRENO	213.59 213.60 213.63 213.63 213.65 213.66 213.67 213.68 213.68 213.72 213.73 213.74 213.74 213.74 213.76
DISTANZE PROGETTO	-1.50 -1.25 0.00
DISTANZE TERRENO	-20.00 -18.09 -13.77 -12.56 -9.13 -7.09 -2.23 -1.22 0.00 4.17 7.71 10.45 13.60 15.45 20.00

Sezione 41
Pk=0+475.28

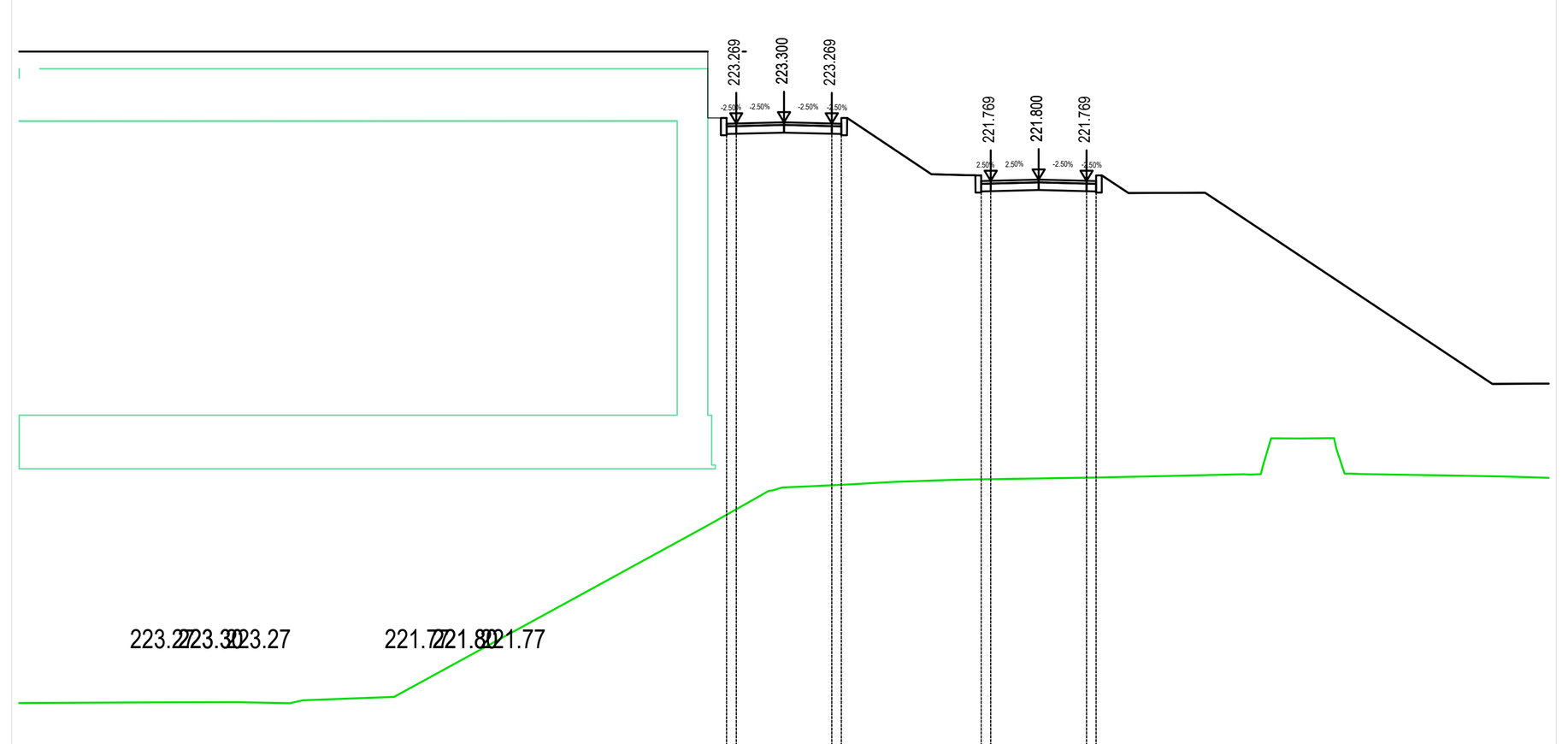

Quota Asse rif.
Scala : 1:200:200
Q.R.=207.00

223.27 223.30 223.27 221.77 221.80 221.77

QUOTE PROGETTO	223.26 223.27 223.30 223.27 223.26 221.76 221.77 221.80 221.77 221.76
QUOTE TERRENO	208.12 208.13 208.14 208.19 208.28 212.77 213.75 213.79 213.84 213.90 213.95 213.97 214.01 214.06 214.10 214.31 215.03 215.04 214.11 214.07 214.04 214.00
DISTANZE PROGETTO	-1.50 -1.25 0.00 1.25 1.50 5.16 5.41 6.66 7.91 8.16
DISTANZE TERRENO	-20.00 -16.45 -14.30 -12.58 -10.20 -1.98 0.00 0.71 1.85 2.88 4.23 5.49 8.20 10.33 12.00 12.52 13.47 14.26 14.85 17.01 18.90 20.00

Sezione 42
Pk=0+477.28

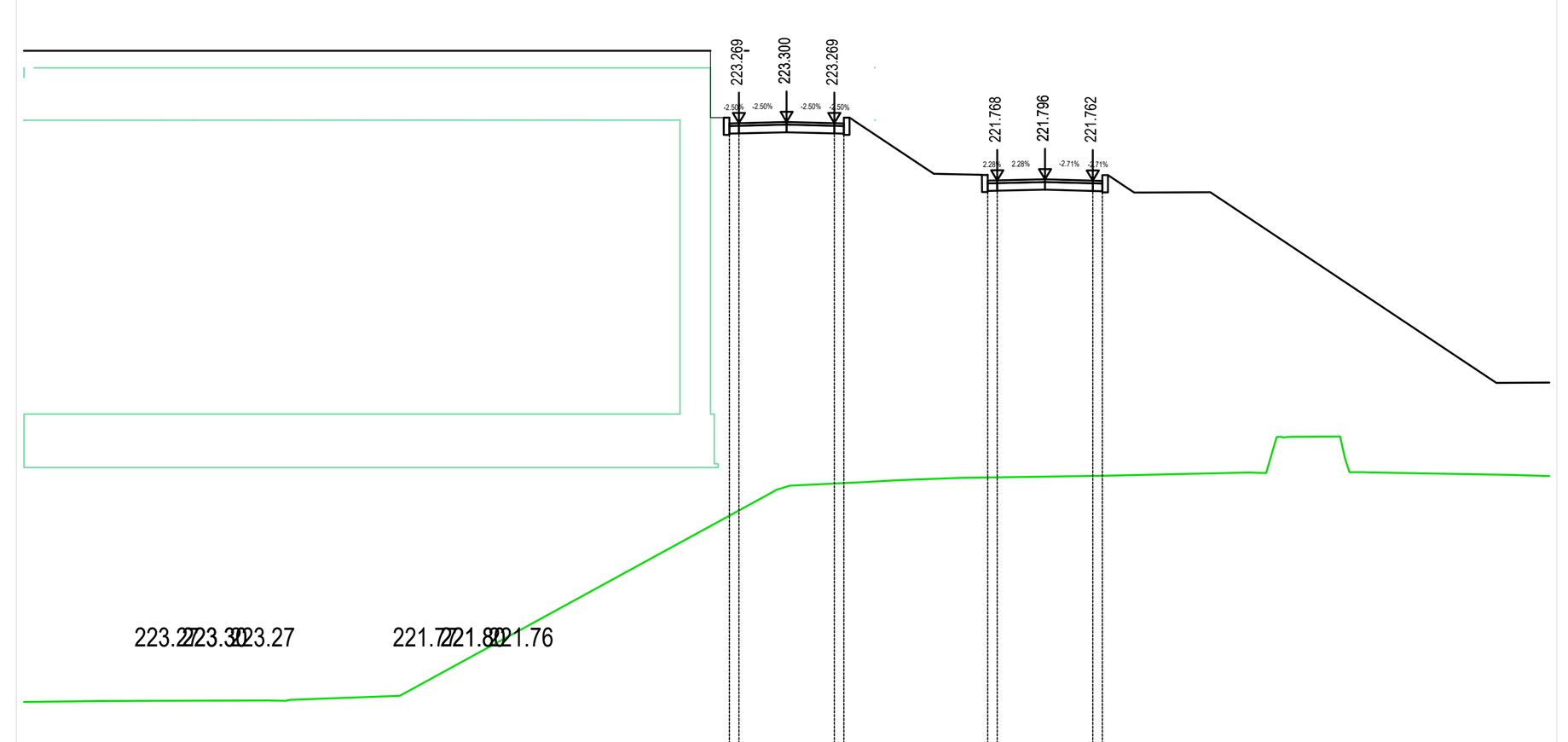

Quota Asse rif.
Scala : 1:200:200
Q.R.=207.00

223.27 223.30 223.27 221.77 221.80 221.76

QUOTE PROGETTO	223.26 223.27 223.30 223.27 223.26 221.76 221.77 221.80 221.76 221.78
QUOTE TERRENO	208.10 208.12 208.12 208.13 208.15 208.26 213.74 213.86 213.90 213.93 213.97 214.01 214.03 214.04 214.11 214.97 215.05 214.12 214.10 214.05 214.02
DISTANZE PROGETTO	-1.50 -1.25 0.00 1.25 1.50 5.27 5.52 6.78 8.03 8.28
DISTANZE TERRENO	-20.00 -17.64 -16.66 -13.59 -13.02 -10.15 0.00 1.99 2.82 3.43 4.58 7.49 8.32 8.91 12.13 12.83 14.39 15.16 15.89 19.02 20.00

Sezione 43
Pk=0+497.28

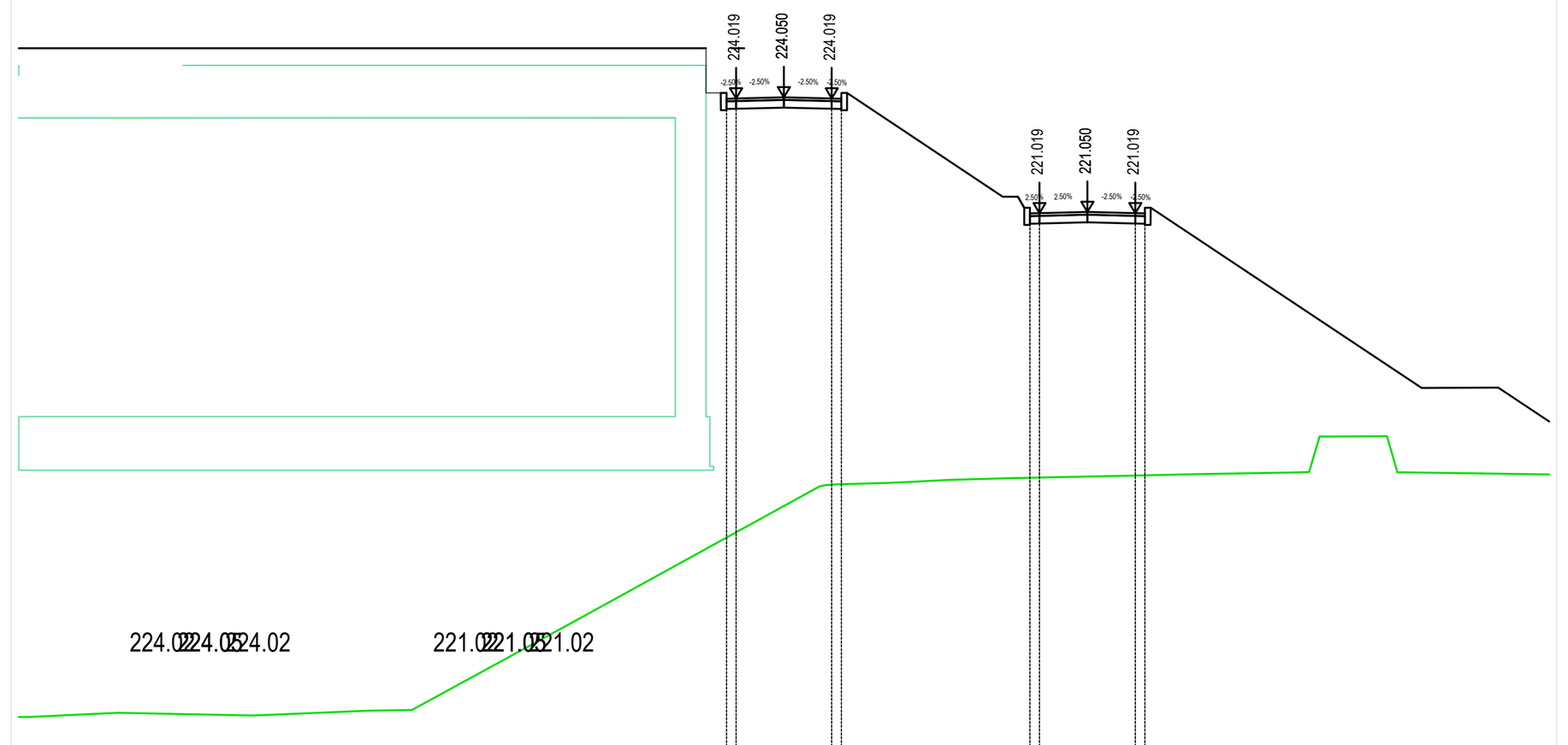

Quota Asse rif.
Scala : 1:200:200
Q.R.=207.00

224.02 224.05 224.02 221.02 221.05 221.02

QUOTE PROGETTO	224.01 224.02 224.05 224.02 224.01 221.01 221.02 221.05 221.02 221.01
QUOTE TERRENO	207.85 207.85 207.96 207.89 208.01 208.03 210.33 213.36 213.88 213.97 214.00 214.04 214.09 214.17 214.20 214.24 215.10 215.19 214.24 214.23 214.19
DISTANZE PROGETTO	-1.50 -1.25 0.00 1.25 1.50 6.43 6.68 7.93 9.18 9.43
DISTANZE TERRENO	-20.00 -19.73 -17.40 -13.88 -10.85 -9.73 -5.51 0.00 0.93 2.76 3.33 4.14 5.62 9.55 10.85 13.32 13.98 15.64 16.20 17.42 20.00

Sezione 44
Pk=0+499.28

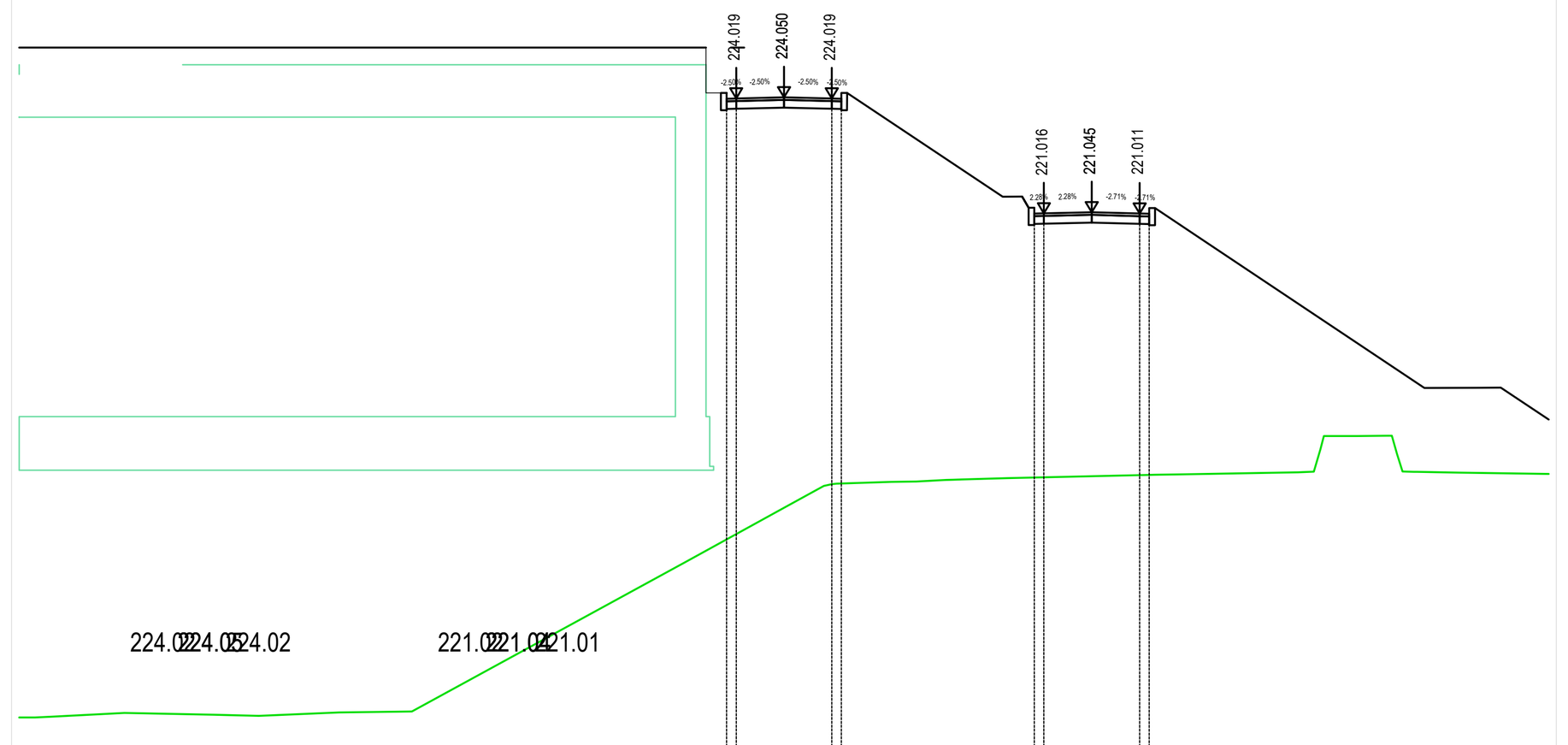

Quota Asse rif.
Scala : 1:200:200
Q.R.=207.00

224.02 224.05 224.02 221.02 221.04 221.01

QUOTE PROGETTO	224.01 224.02 224.05 224.02 224.01 221.01 221.02 221.04 221.01 221.00
QUOTE TERRENO	207.84 207.86 207.95 207.91 207.88 207.97 207.99 211.91 213.32 213.89 213.99 214.01 214.05 214.09 214.18 214.19 214.25 214.85 215.20 215.20 214.26 214.24 214.20
DISTANZE PROGETTO	-1.50 -1.25 0.00 1.25 1.50 6.55 6.80 8.05 9.30 9.55
DISTANZE TERRENO	-20.00 -19.14 -17.25 -14.93 -13.74 -11.64 -9.73 -2.56 0.00 1.04 2.81 3.45 4.24 5.83 9.57 10.30 13.44 14.03 14.99 15.78 16.47 17.66 20.00

Sezione 45
Pk=0+519.28

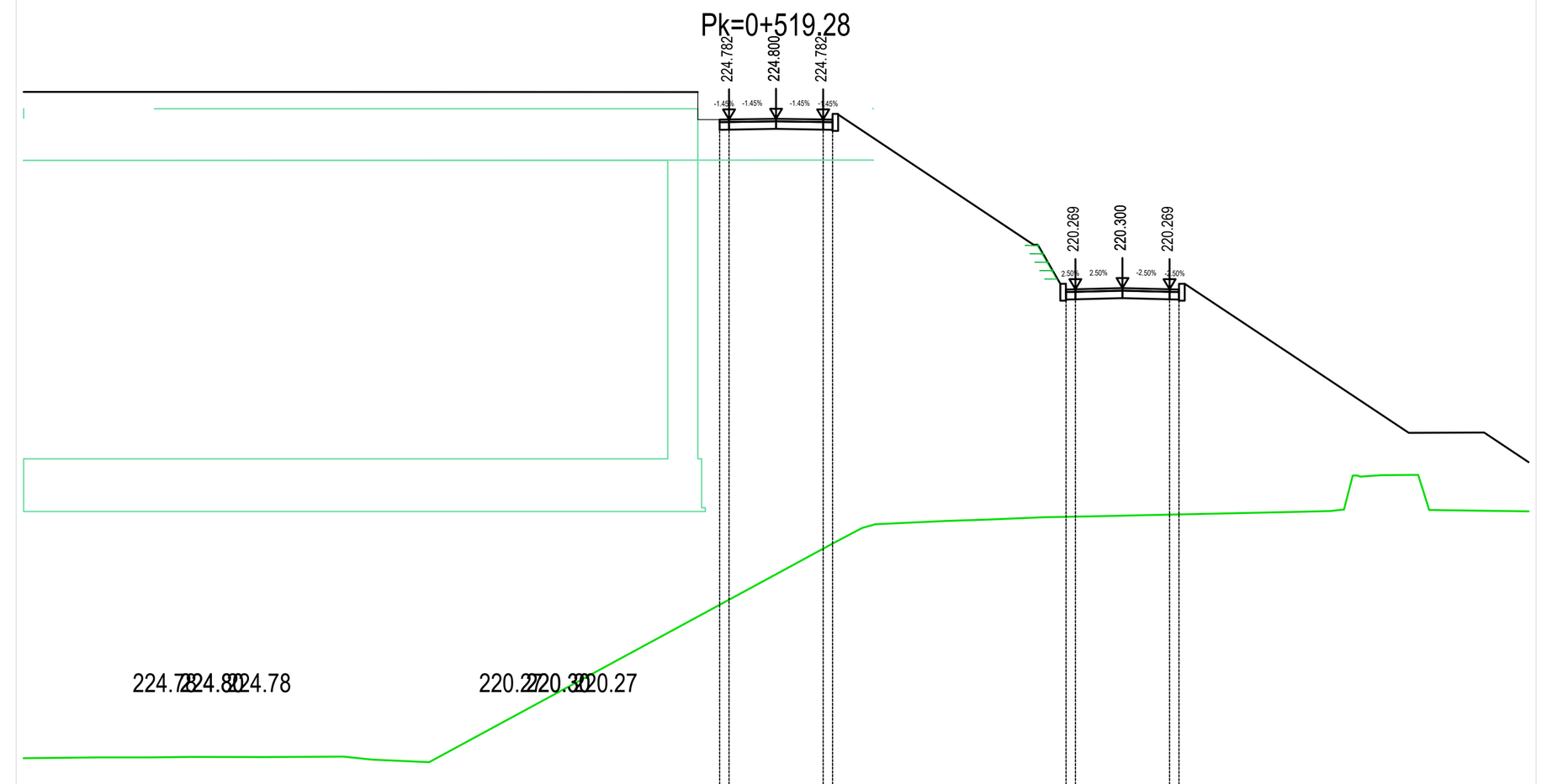

Quota Asse rif.
Scala : 1:200:200
Q.R.=207.00

224.78 224.80 224.78 220.27 220.30 220.27

QUOTE PROGETTO	224.78 224.78 224.80 224.78 224.78 220.26 220.27 220.30 220.27 220.26
QUOTE TERRENO	207.80 207.82 207.82 207.84 207.83 207.85 207.76 207.70 212.69 213.52 213.93 214.11 214.15 214.21 214.23 214.29 214.34 214.37 215.27 215.33 215.33 214.39 214.38 214.36
DISTANZE PROGETTO	-1.50 -1.25 0.00 1.25 1.50 7.96 7.96 9.21 10.46 10.71
DISTANZE TERRENO	-20.00 -18.00 -16.64 -15.55 -13.64 -11.50 -10.73 -9.22 0.00 1.53 2.30 4.45 5.58 7.10 8.43 10.95 13.49 14.73 15.32 16.06 16.95 17.80 19.08 20.00

Sezione 46
Pk=0+521.28

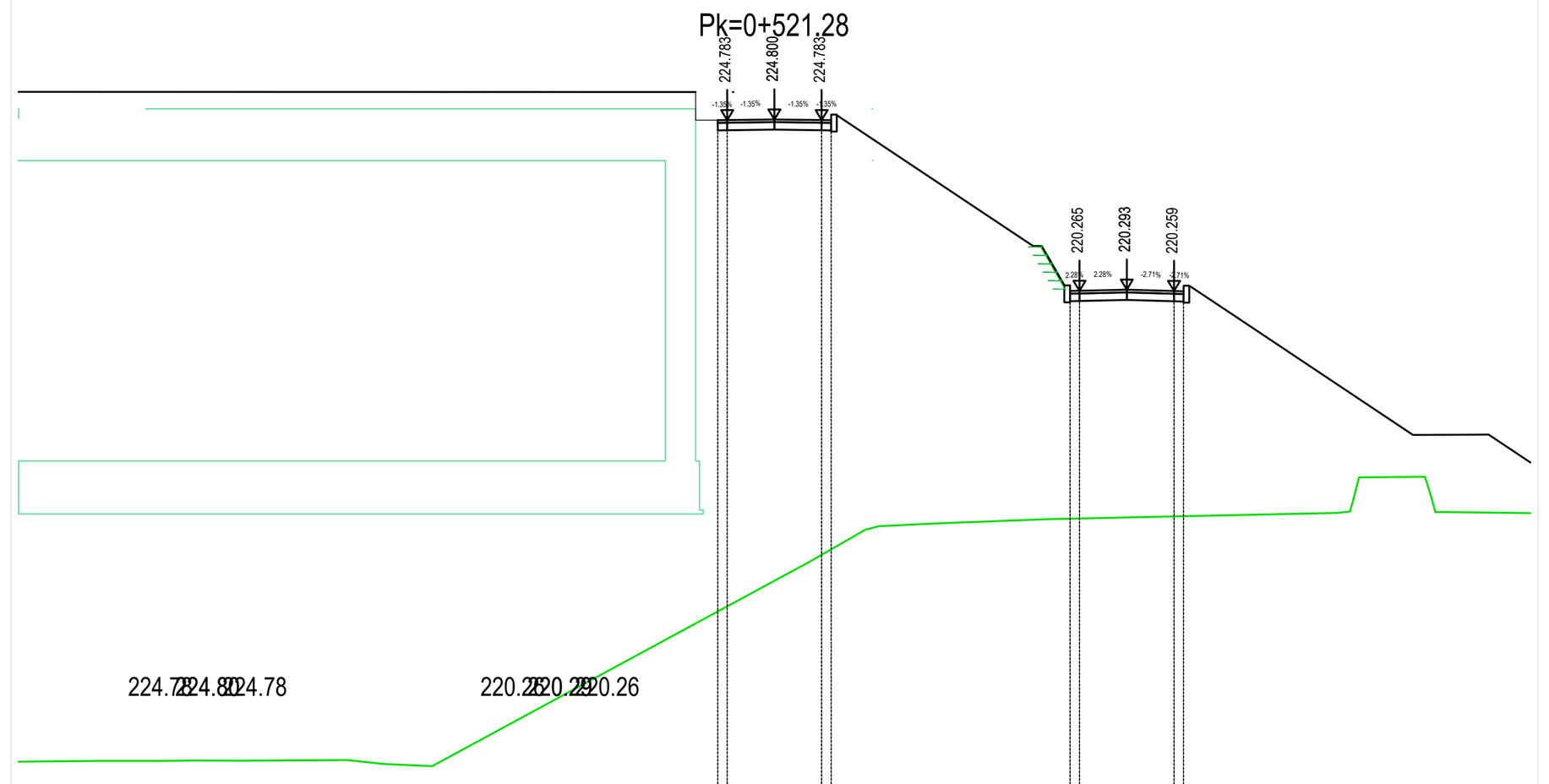

Quota Asse rif.
Scala : 1:200:200
Q.R.=207.00

224.78 224.80 224.78 220.26 220.29 220.26

QUOTE PROGETTO	224.78 224.78 224.80 224.78 224.78 220.26 220.26 220.29 220.26 220.25
QUOTE TERRENO	207.80 207.82 207.82 207.83 207.83 207.85 207.74 207.68 212.59 213.08 213.95 214.10 214.16 214.18 214.22 214.28 214.31 214.36 214.39 215.33 215.33 215.34 214.41 214.38
DISTANZE PROGETTO	-1.50 -1.25 0.00 1.25 1.50 7.82 8.07 9.32 10.58 10.83
DISTANZE TERRENO	-20.00 -17.81 -16.13 -15.38 -14.06 -11.30 -10.31 -9.06 0.00 0.91 2.42 4.14 5.58 6.09 7.21 9.91 11.08 13.63 14.85 15.47 16.12 17.09 17.73 20.00

Sezione 47
Pk=0+541.28

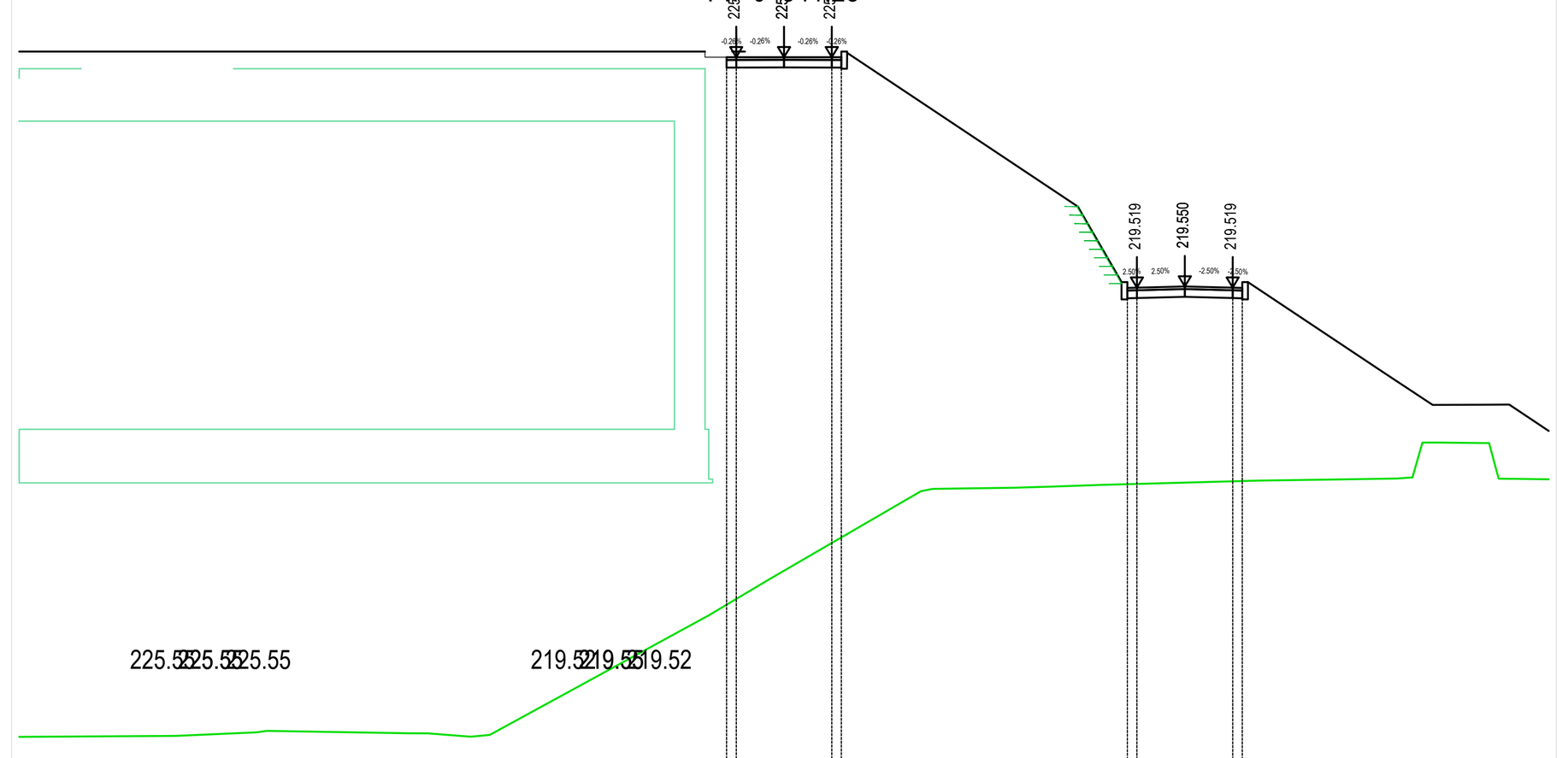

Quota Asse rif.
Scala : 1:200:200
Q.R.=207.00

225.55 225.55 225.55 219.52 219.55 219.52

QUOTE PROGETTO	225.55 225.55 225.55 225.55 225.55 219.51 219.52 219.55 219.52 219.51
QUOTE TERRENO	207.76 207.79 207.92 207.86 207.82 210.94 212.11 214.19 214.27 214.28 214.31 214.34 214.40 214.47 214.50 214.53 215.46 215.45 214.52 214.50
DISTANZE PROGETTO	-1.50 -1.25 0.00 1.25 1.50 8.98 9.23 10.48 11.73 11.98
DISTANZE TERRENO	-20.00 -15.91 -13.52 -9.33 -7.70 -1.98 0.00 3.58 5.15 6.06 7.01 7.87 9.93 12.41 14.75 16.04 16.70 18.32 19.00 20.00

Sezione 48
Pk=0+543.28

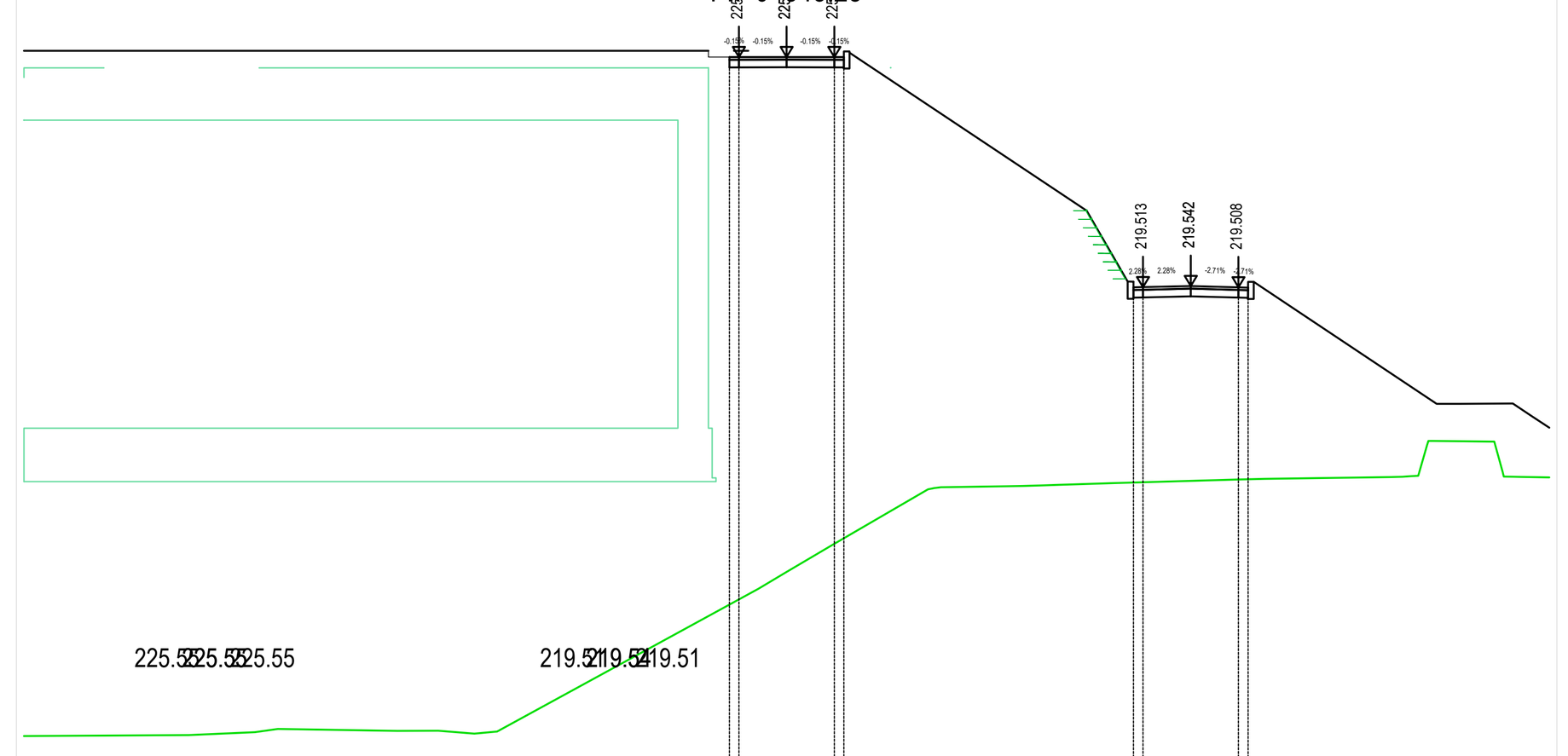

Quota Asse rif.
Scala : 1:200:200
Q.R.=207.00

225.55 225.55 225.55 219.51 219.54 219.51

QUOTE PROGETTO	225.55 225.55 225.55 225.55 225.55 219.51 219.51 219.54 219.51 219.50
QUOTE TERRENO	207.74 207.76 207.84 207.92 207.87 207.87 207.80 207.85 211.60 212.04 212.75 214.21 214.29 214.31 214.33 214.37 214.47 214.48 214.53 214.56 215.47 215.46 214.54 214.52
DISTANZE PROGETTO	-1.50 -1.25 0.00 1.25 1.50 9.09 9.35 10.60 11.85 12.10
DISTANZE TERRENO	-20.00 -15.68 -13.94 -13.34 -10.21 -9.14 -8.19 -7.59 -0.74 0.00 1.19 3.71 5.74 6.65 7.42 8.48 11.84 12.53 15.84 16.56 17.72 18.44 19.08 20.00

QUADRO DI UNIONE ASSE PRINCIPALE TRATTA B2

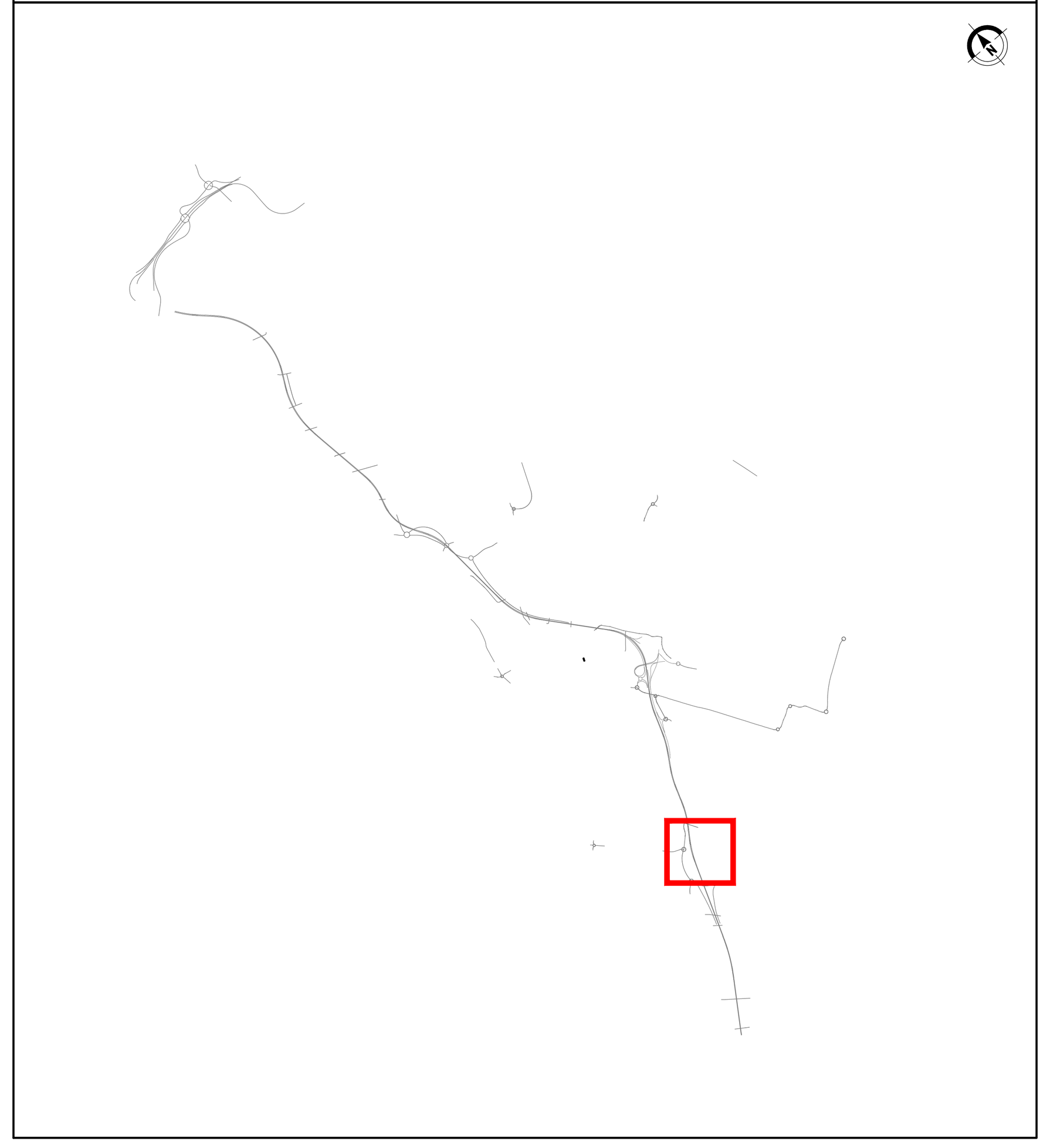

SCARPATA IN TERRA RINFORZATA

QUADRO DI UNIONE GENERALE

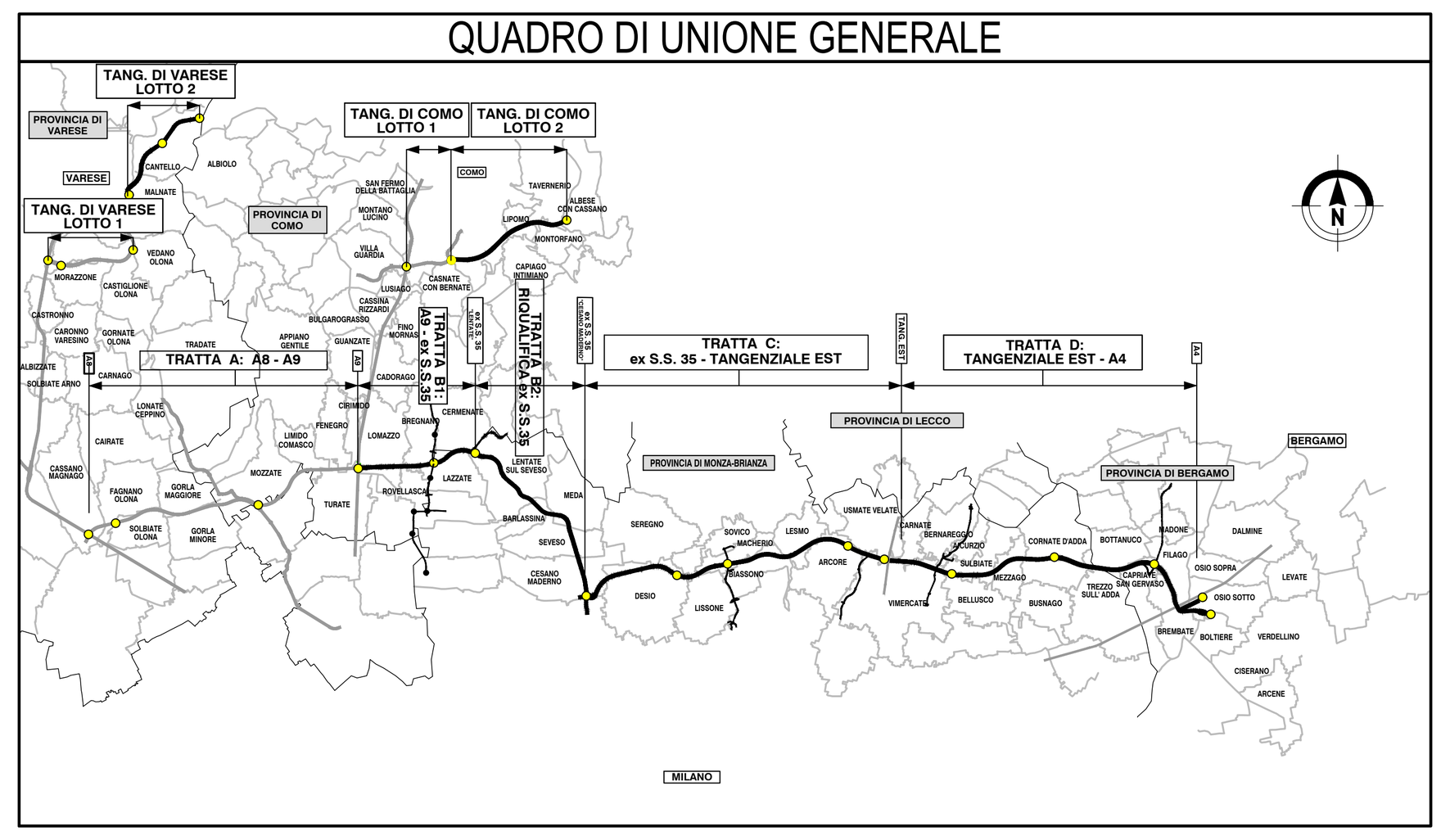

CONCESSIONI AUTOSTRADALI LOMBARDE — Autostrada Pedemontana Lombarda

COLLEGAMENTO AUTOSTRADALE
DALMINE-COMO-VARESE-VALICO DEL GAGGIOLO E OPERE AD ESSO CONNESSE

CODICE C.U.P. F11B06000270007

PROGETTO ESECUTIVO
TRATTA B2

OPERE D'ARTE MAGGIORI - GALLERIE ARTIFICIALI
GALLERIE ARTIFICIALI
GALLERIA BARUCCANETTA
SEZIONI TRASVERSALI ASSE A01 4/5

IDENTIFICAZIONE ELABORATO

FASE PROGETTUALE	AMBITO	TRATTA	CATEGORIA	OPERA	PARTE DI OPERA	TIPO ELABORATO	PROGRESSIVA	REVISIONE ESTERNA
E	SR	B2	A03	GA15	000	SE	005	A

WBS

DATA Luglio 2023
SCALA 1:200

CONTRAENTE GENERALE: PEDELOMBARDA NUOVA S.c.p.A.

DATA	REVISIONE	
Luglio 2023	Emissione per commenti	A01

ELABORAZIONE PROGETTUALE
PROGETTISTI: PROGER
RESPONSABILE INTEGRAZIONE PRESTAZIONI SPECIALISTICHE: Ing. Carlo Listorti
Redatto: Geo. Pierfelice — Visto: Ing.Trunzo — Approvato: Ing. Listorti

CONCEDENTE: CONCESSIONI AUTOSTRADALI LOMBARDE
CONCESSIONARIO: Autostrada Pedemontana Lombarda
PROGETTISTA: PROGER, ROCKSOIL S.p.A.

Il presente documento non potrà essere copiato, riprodotto o altrimenti pubblicato in tutto o in parte senza il consenso scritto di Autostrada Pedemontana Lombarda S. p. A. Ogni utilizzo non autorizzato sarà perseguito a norma di legge.
This document may not be copied, reproduced or published either in part or entirely without the written permisson of Autostrada Pedemontana Lombarda S. p. A. Unauthorized use will be persecuted by law.