Sezione 13
Pk=0+100.00

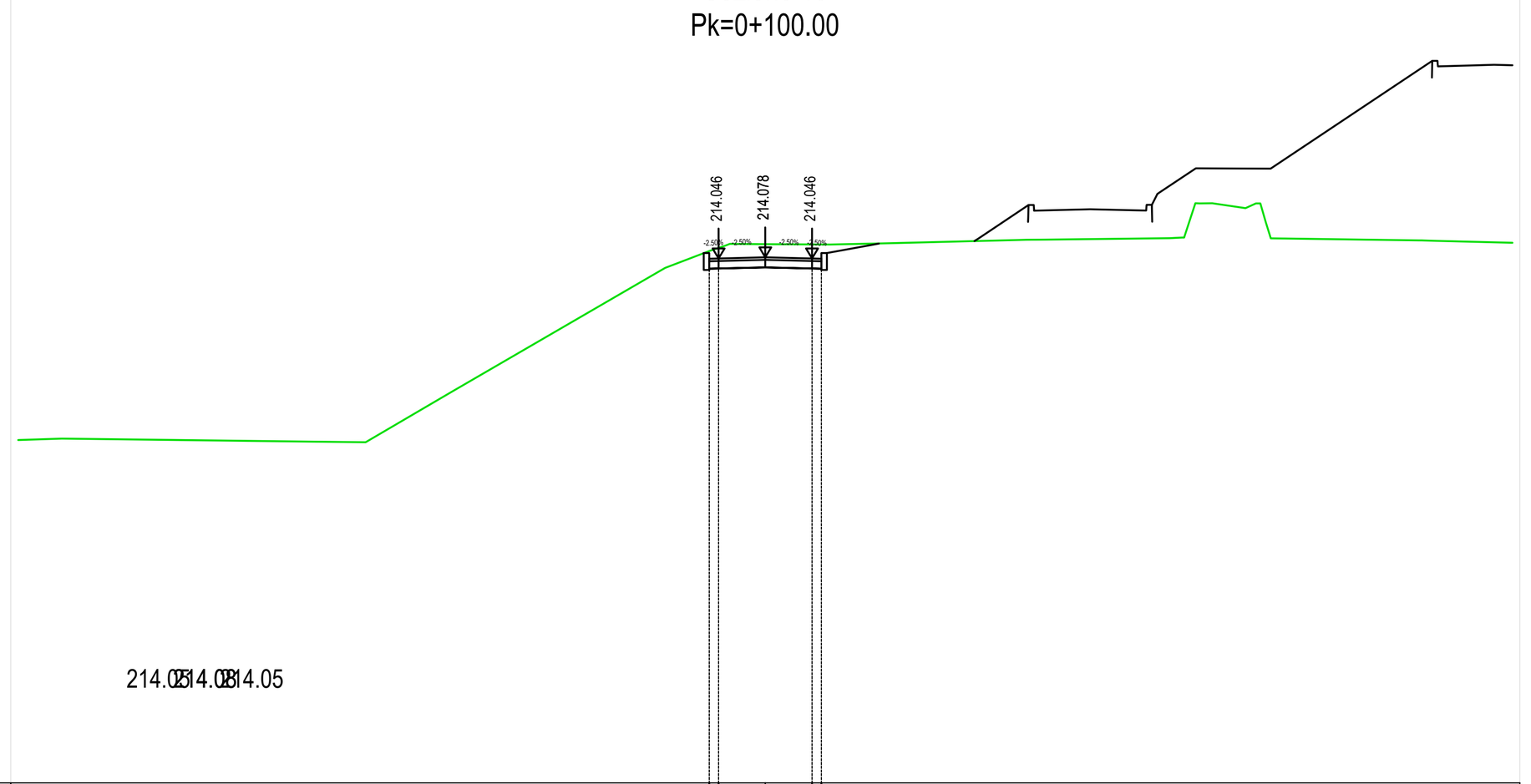

Quota Asse rif.
Scala : 1:200:200
Q.R.=200.00

214.05 214.08 214.05

QUOTE PROGETTO	214.04 214.05 214.08 214.05 214.04
QUOTE TERRENO	209.18 209.22 209.14 209.12 210.49 213.79 214.25 214.44 214.43 214.42 214.42 214.44 214.54 214.55 214.59 215.52 215.39 215.02 214.53 214.46
DISTANZE PROGETTO	-1.50 -1.25 0.00 1.25 1.50
DISTANZE TERRENO	-20.00 -18.83 -12.21 -10.70 -8.37 -2.68 -1.50 -0.95 0.00 0.90 1.73 2.72 6.68 7.51 10.82 11.51 12.85 13.40 17.50 20.00

Sezione 14
Pk=0+110.00

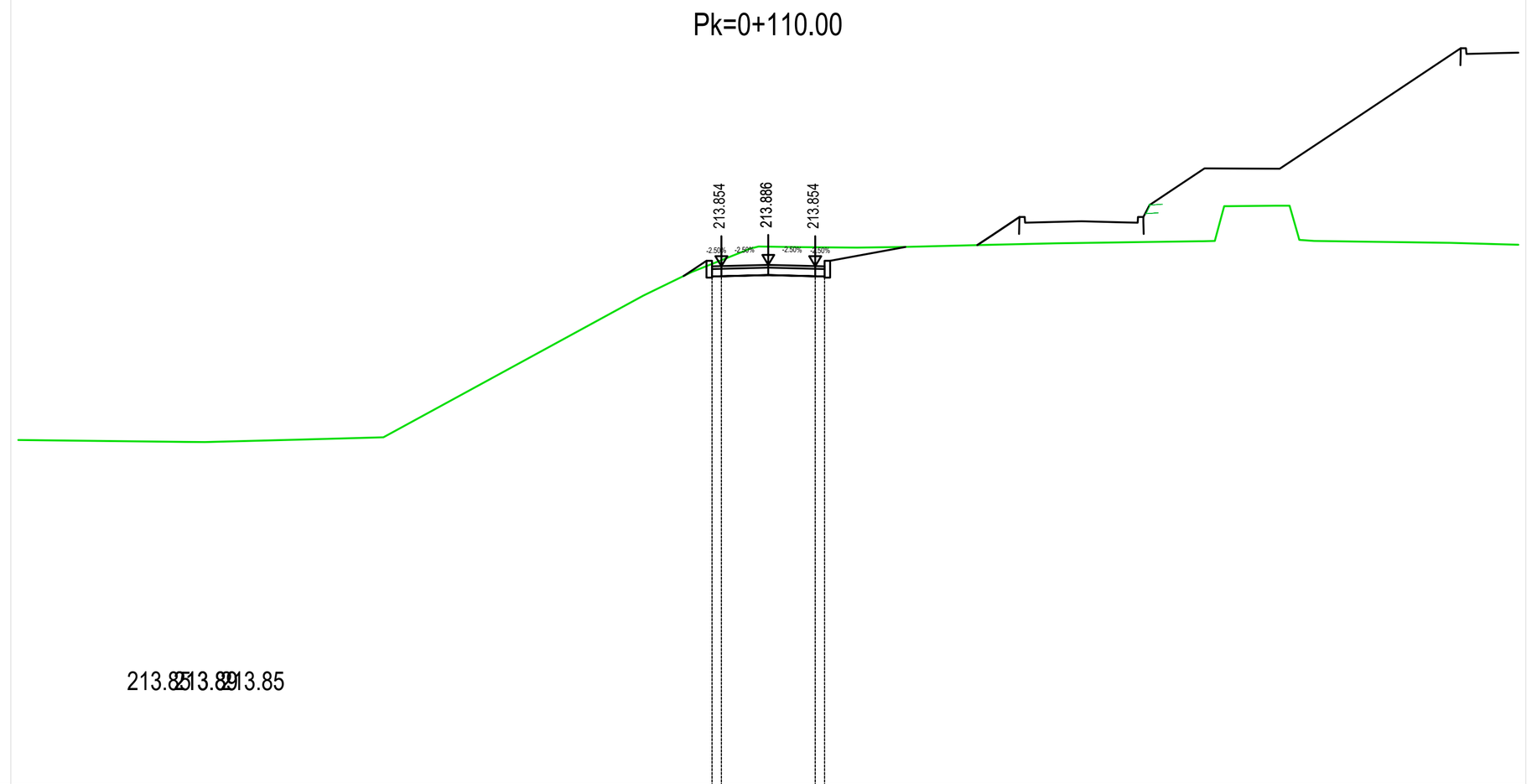

Quota Asse rif.
Scala : 1:200:200
Q.R.=200.00

213.85 213.89 213.85

QUOTE PROGETTO	213.85 213.85 213.89 213.85 213.85
QUOTE TERRENO	209.22 209.17 209.16 209.23 209.29 213.07 213.70 214.26 214.37 214.36 214.35 214.36 214.43 214.46 214.51 214.52 214.87 215.47 214.65 214.51 214.47 214.42
DISTANZE PROGETTO	-1.50 -1.25 0.00 1.25 1.50
DISTANZE TERRENO	-20.00 -15.56 -15.02 -12.56 -10.26 -3.33 -2.04 -0.63 0.00 0.81 2.37 3.28 5.97 7.65 10.55 11.48 12.00 13.51 14.13 15.71 18.18 20.00

Sezione 15
Pk=0+120.00

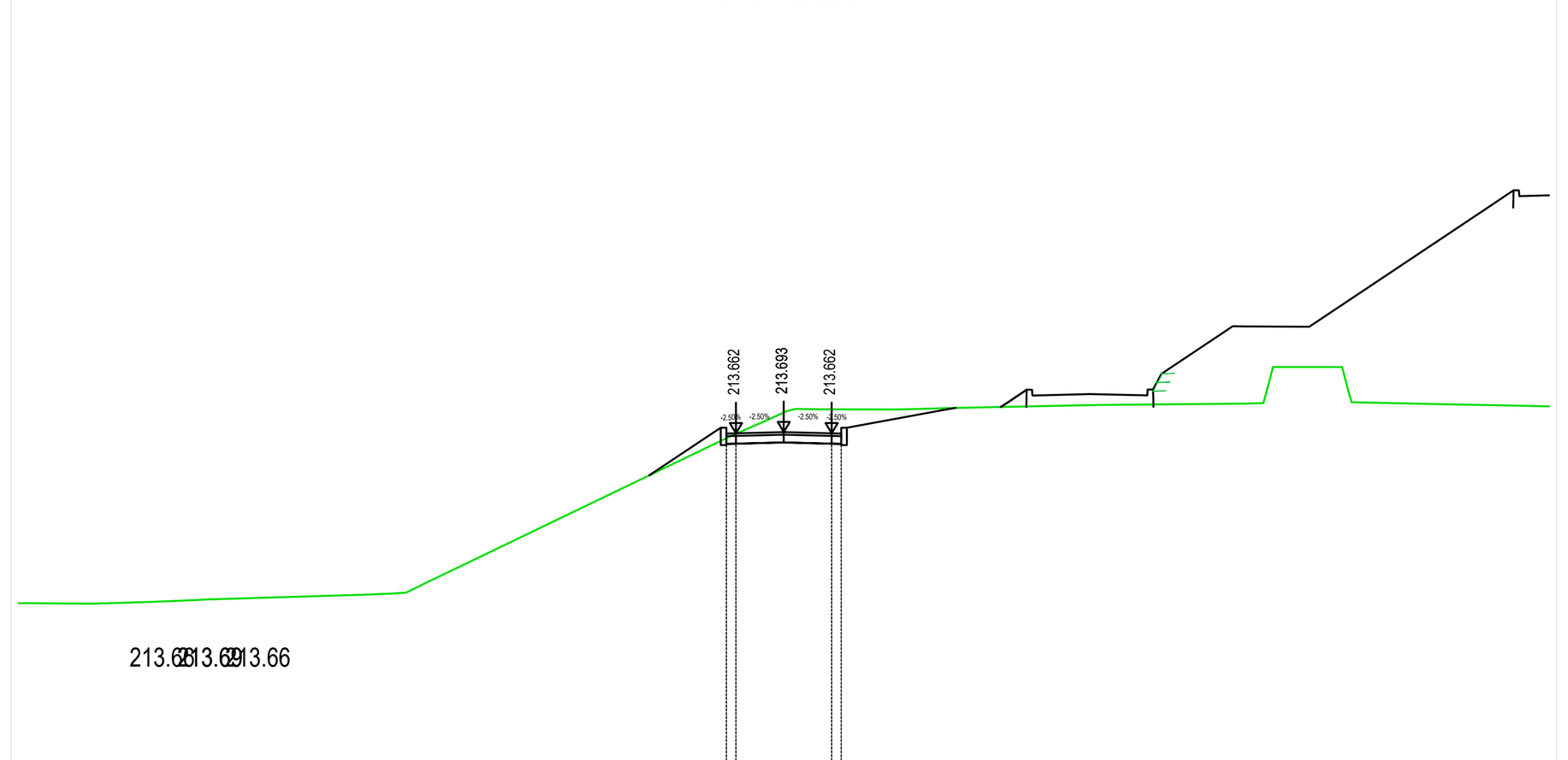

Quota Asse rif.
Scala : 1:200:200
Q.R.=205.00

213.66 213.69 213.66

QUOTE PROGETTO	213.66 213.66 213.69 213.66 213.66
QUOTE TERRENO	209.22 209.22 209.21 209.21 209.25 209.32 209.46 209.50 209.75 210.56 213.59 214.21 214.29 214.28 214.30 214.32 214.39 214.40 214.44 214.83 215.39 215.39 214.47 214.42 214.39 214.37
DISTANZE PROGETTO	-1.50 -1.25 0.00 1.25 1.50
DISTANZE TERRENO	-20.00 -19.70 -18.84 -18.04 -16.52 -15.06 -10.52 -9.87 -9.35 -7.68 -1.39 0.00 0.95 3.00 3.67 4.38 7.66 8.30 12.09 12.64 13.63 14.47 15.16 17.29 18.86 20.00

Sezione 16
Pk=0+130.00

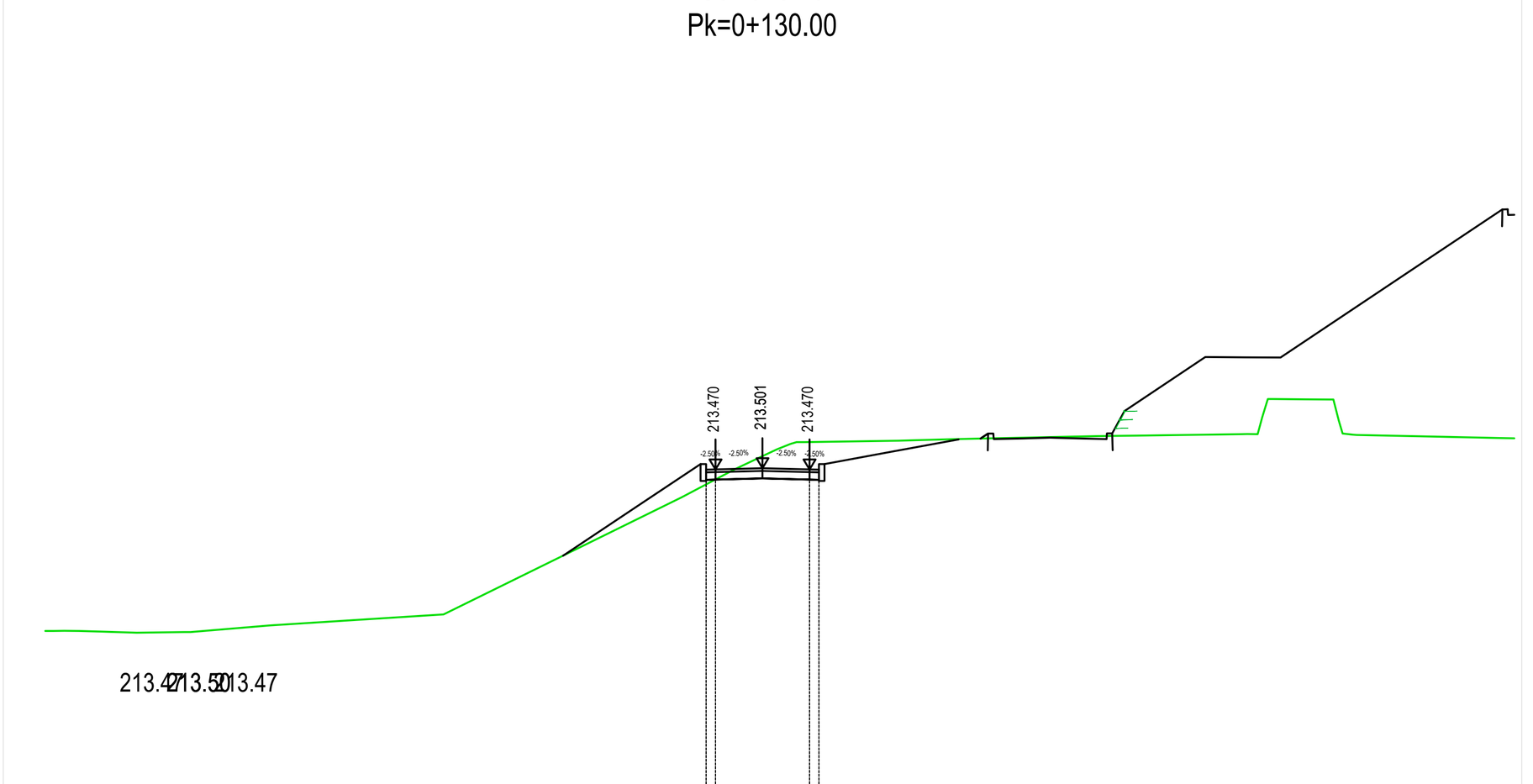

Quota Asse rif.
Scala : 1:200:200
Q.R.=205.00

213.47 213.50 213.47

QUOTE PROGETTO	213.46 213.47 213.50 213.47 213.46
QUOTE TERRENO	209.17 209.17 209.17 209.15 209.13 209.14 209.32 209.61 212.73 213.47 213.82 214.15 214.24 214.26 214.27 214.29 214.36 214.37 214.41 214.86 215.33 215.33 214.40 214.35 214.31 214.30
DISTANZE PROGETTO	-1.50 -1.25 0.00 1.25 1.50
DISTANZE TERRENO	-19.08 -18.88 -18.18 -17.60 -16.65 -15.22 -13.10 -8.49 -2.15 -0.74 0.00 0.75 3.63 4.36 4.97 5.90 8.92 9.97 12.73 13.29 14.45 15.07 15.70 17.44 19.57 20.00

Sezione 17
Pk=0+140.00

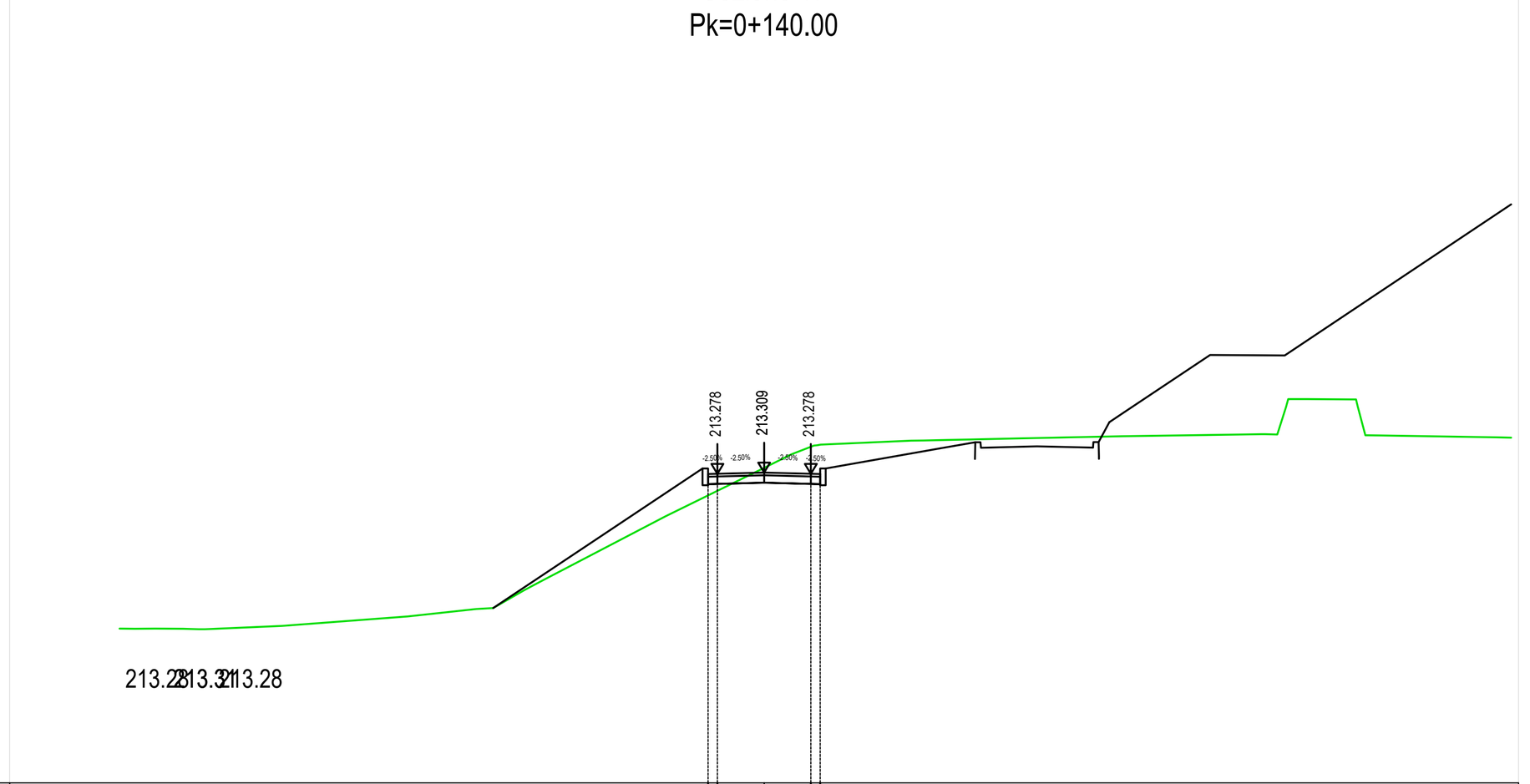

Quota Asse rif.
Scala : 1:200:200
Q.R.=205.00

213.28 213.31 213.28

QUOTE PROGETTO	213.27 213.28 213.31 213.28 213.27
QUOTE TERRENO	209.13 209.13 209.14 209.13 209.12 209.21 209.46 209.69 210.43 212.14 213.44 213.80 214.04 214.16 214.18 214.20 214.22 214.28 214.33 214.34 215.06 215.28 215.27 214.31 214.26 214.25
DISTANZE PROGETTO	-1.50 -1.25 0.00 1.25 1.50
DISTANZE TERRENO	-17.26 -16.85 -16.30 -15.55 -14.97 -12.91 -9.54 -7.25 -5.91 -2.63 0.00 0.74 1.34 3.93 4.61 5.61 6.55 9.58 12.52 13.31 13.97 14.55 15.73 16.47 19.62 20.00

Sezione 18
Pk=0+150.00

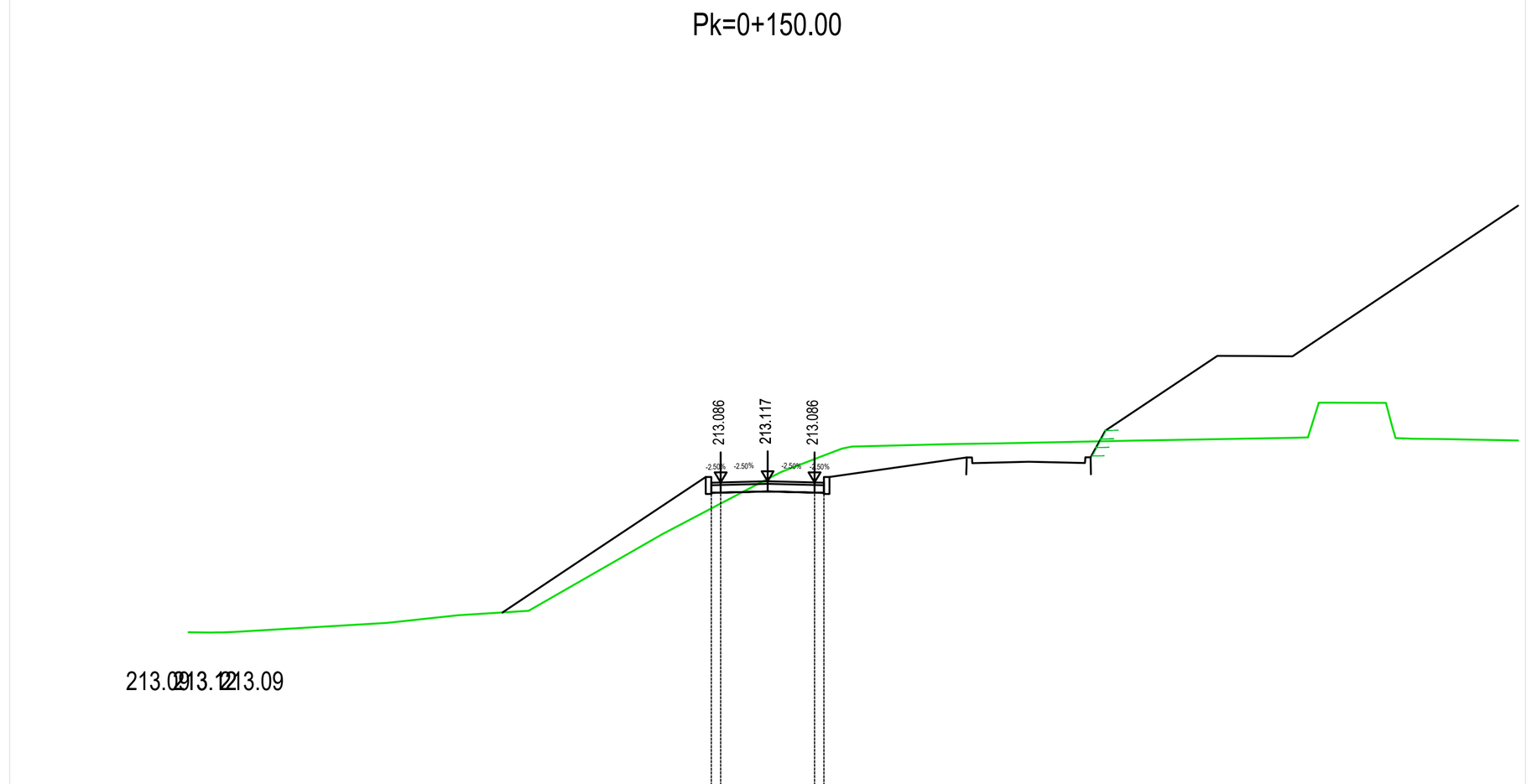

Quota Asse rif.
Scala : 1:200:200
Q.R.=205.00

213.09 213.12 213.09

QUOTE PROGETTO	213.08 213.09 213.12 213.09 213.08
QUOTE TERRENO	209.09 209.09 209.10 209.34 209.55 209.66 211.71 212.81 213.18 213.72 213.98 214.11 214.13 214.21 214.28 215.12 215.21 214.26 214.24 214.21
DISTANZE PROGETTO	-1.50 -1.25 0.00 1.25 1.50
DISTANZE TERRENO	-15.43 -14.71 -14.21 -10.14 -8.25 -6.37 -2.80 -0.72 0.00 1.27 1.97 4.85 6.23 10.14 14.04 14.66 16.36 17.00 17.99 20.00

Sezione 19
Pk=0+160.00

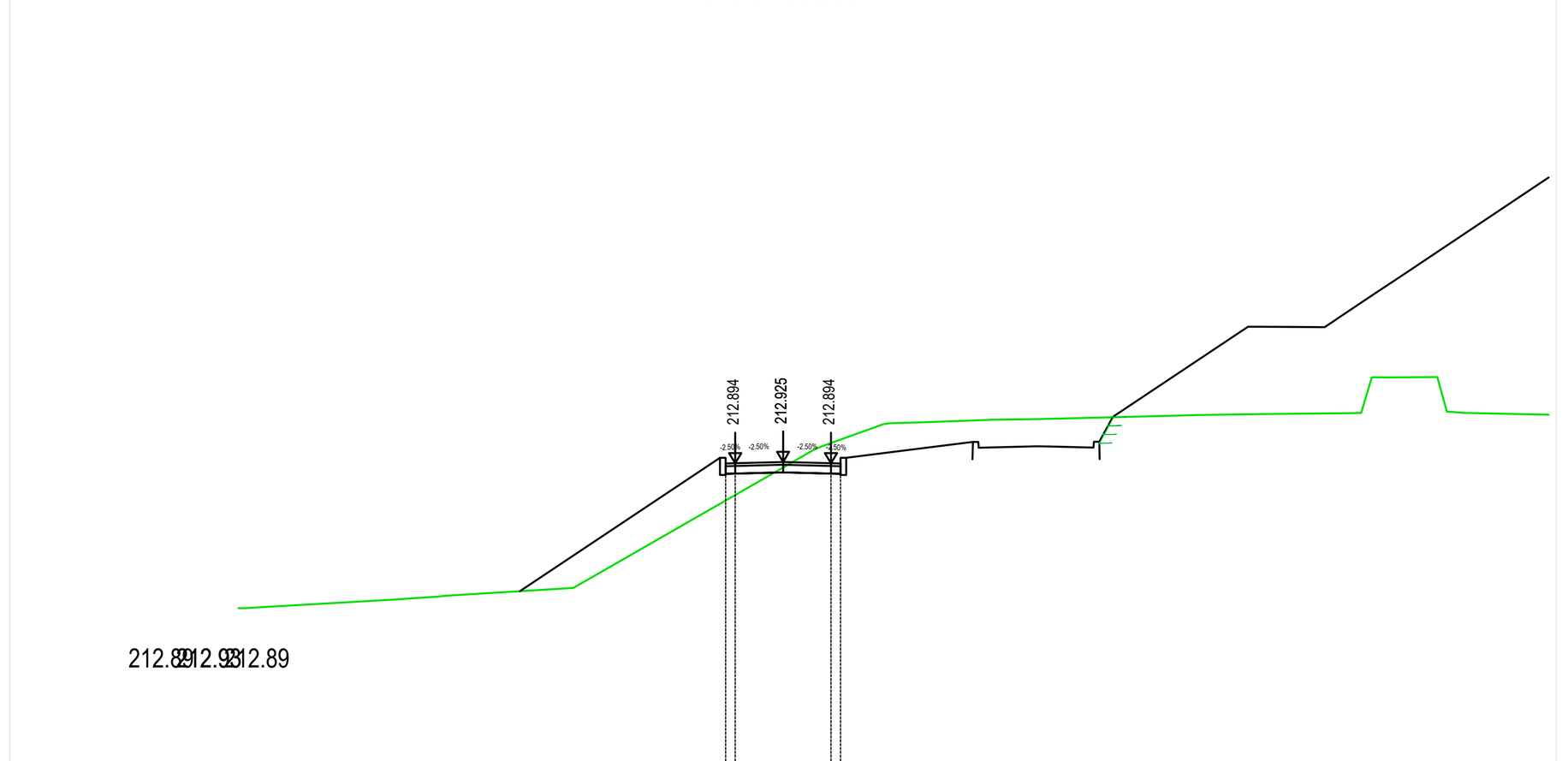

Quota Asse rif.
Scala : 1:200:200
Q.R.=205.00

212.89 212.93 212.89

QUOTE PROGETTO	212.89 212.89 212.93 212.89 212.89
QUOTE TERRENO	209.11 209.12 209.37 209.43 209.64 212.78 213.24 213.92 213.97 214.03 214.05 214.06 214.15 214.18 214.20 215.14 215.14 214.24 214.16
DISTANZE PROGETTO	-1.50 -1.25 0.00 1.25 1.50
DISTANZE TERRENO	-14.22 -13.86 -9.62 -8.80 -5.48 0.00 0.80 2.63 3.76 5.50 6.70 7.25 10.87 12.53 14.68 15.38 16.97 17.49 20.00

Sezione 20
Pk=0+168.48

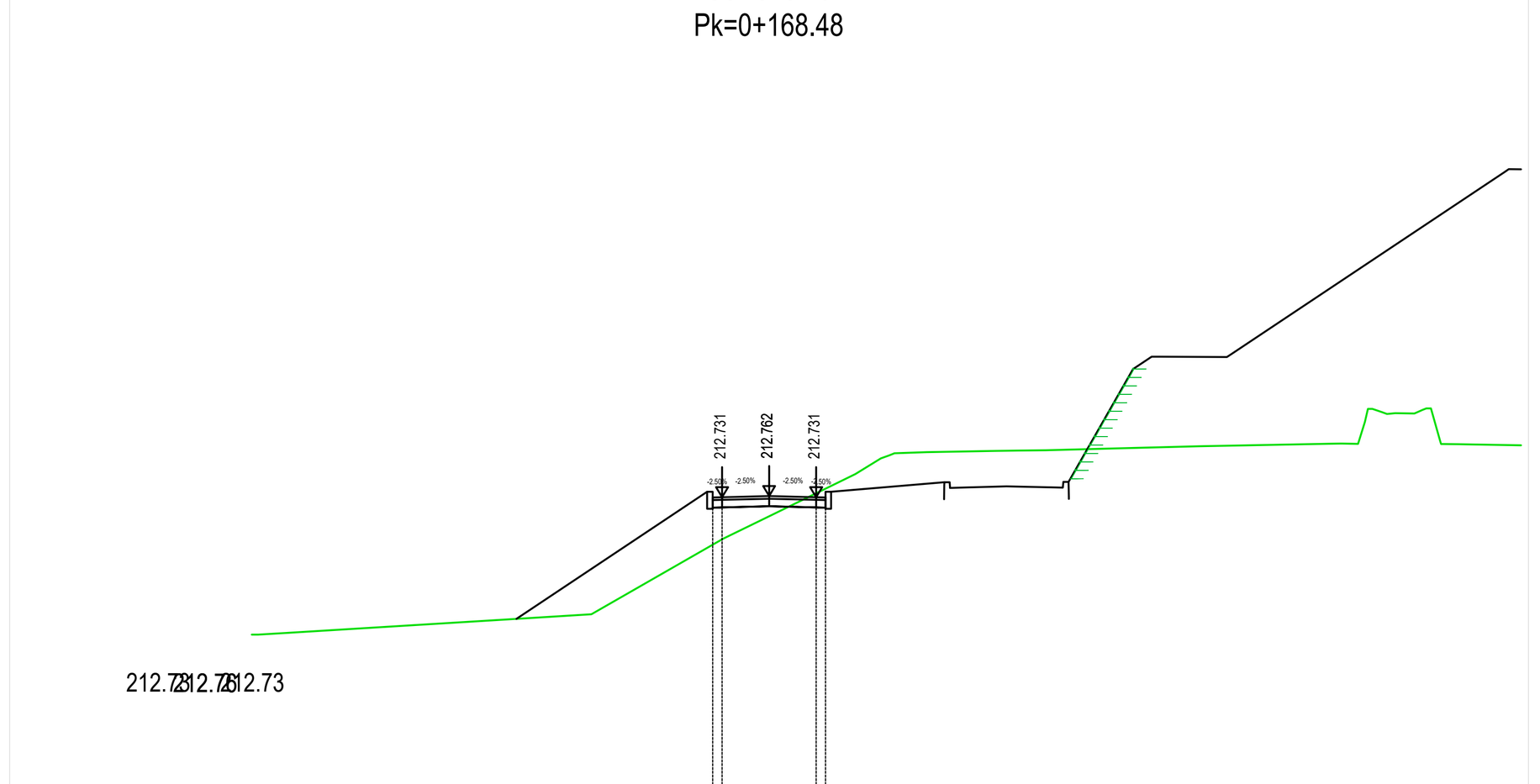

Quota Asse rif.
Scala : 1:200:200
Q.R.=205.00

212.73 212.76 212.73

QUOTE PROGETTO	212.72 212.73 212.76 212.73 212.72
QUOTE TERRENO	209.08 209.08 209.11 209.49 209.62 211.63 212.23 213.35 213.77 213.93 213.96 213.97 213.98 214.02 214.09 214.15 214.15 215.00 214.96 214.21 214.11
DISTANZE PROGETTO	-1.50 -1.25 0.00 1.25 1.50
DISTANZE TERRENO	-13.75 -13.59 -12.95 -6.79 -4.73 -1.22 0.00 2.29 2.98 4.19 6.06 6.63 7.37 8.97 11.42 14.95 15.66 16.29 17.16 17.85 20.00

Sezione 21
Pk=0+174.20

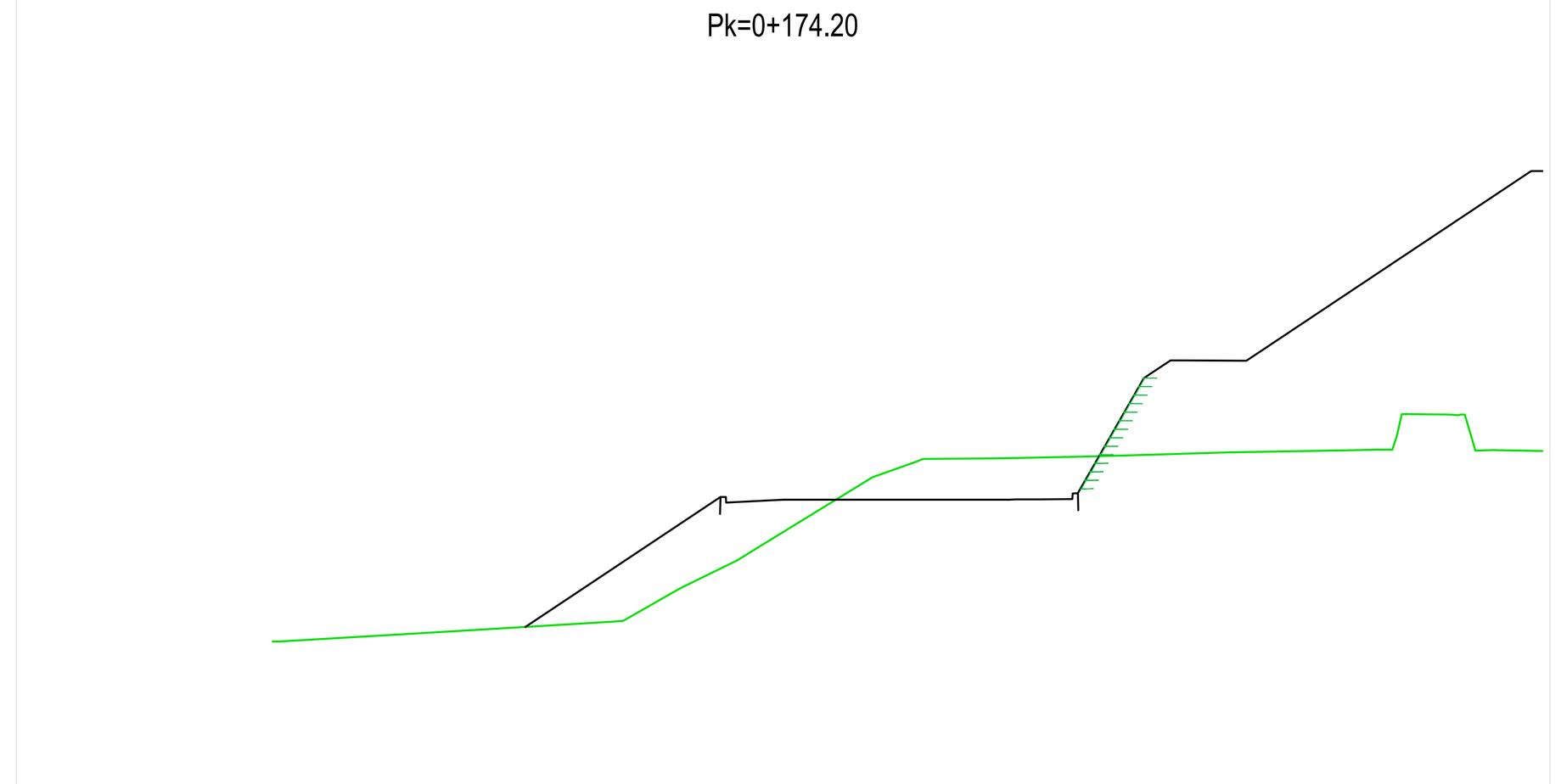

Quota Asse rif.
Scala : 1:200:200
Q.R.=205.00

QUOTE PROGETTO	
QUOTE TERRENO	209.06 209.06 209.34 209.55 209.60 210.46 211.20 211.95 213.39 213.81 213.89 213.90 213.93 213.97 214.05 214.10 214.11 214.47 215.04 214.10 214.08
DISTANZE PROGETTO	
DISTANZE TERRENO	-13.45 -13.28 -8.47 -5.10 -4.22 -2.72 -1.21 0.00 2.35 3.52 5.52 6.44 7.40 9.11 11.79 14.97 15.55 16.16 17.55 18.23 20.00

QUADRO DI UNIONE ASSE PRINCIPALE TRATTA B2

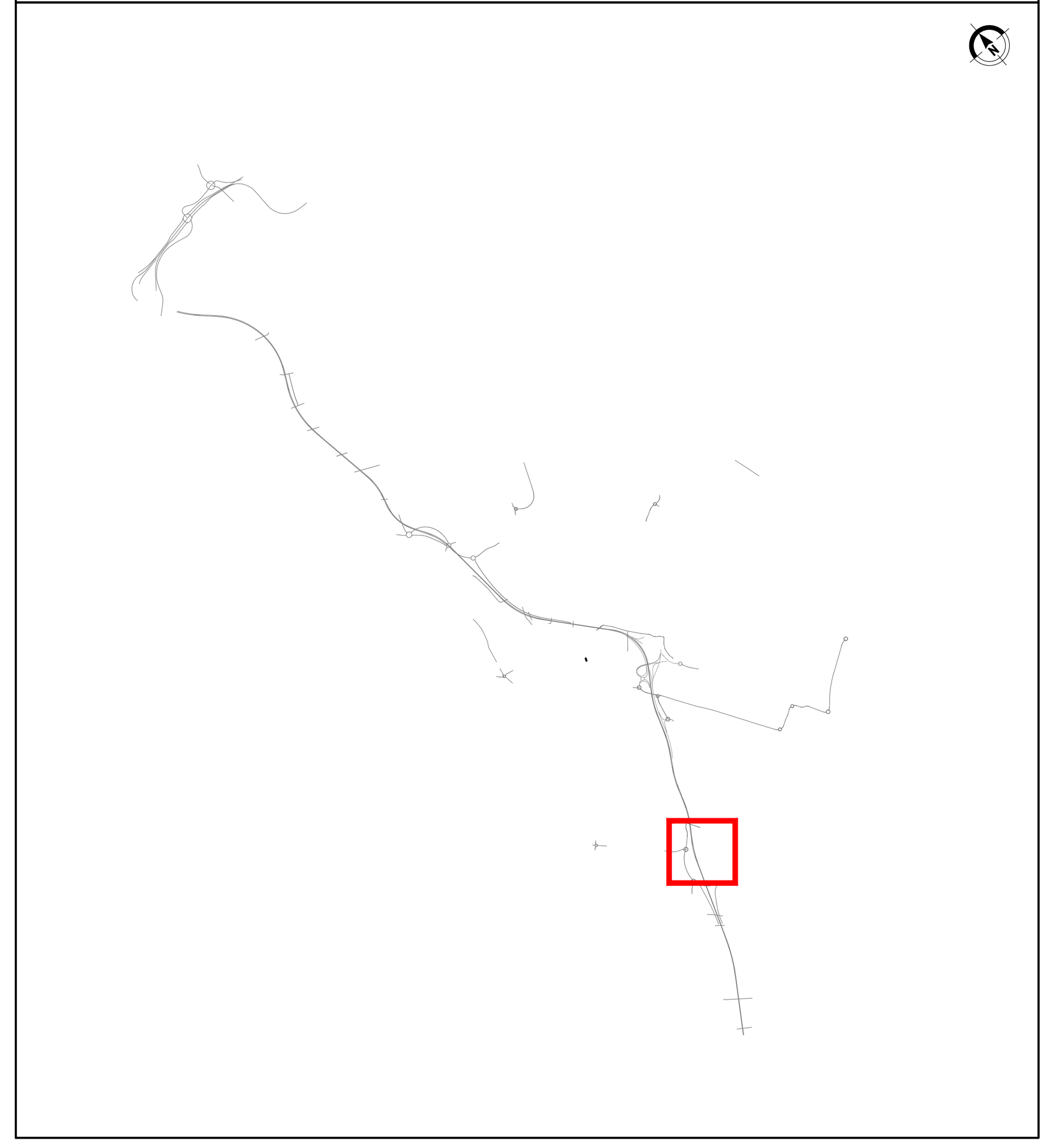

SCARPATA IN TERRA RINFORZATA

QUADRO DI UNIONE GENERALE

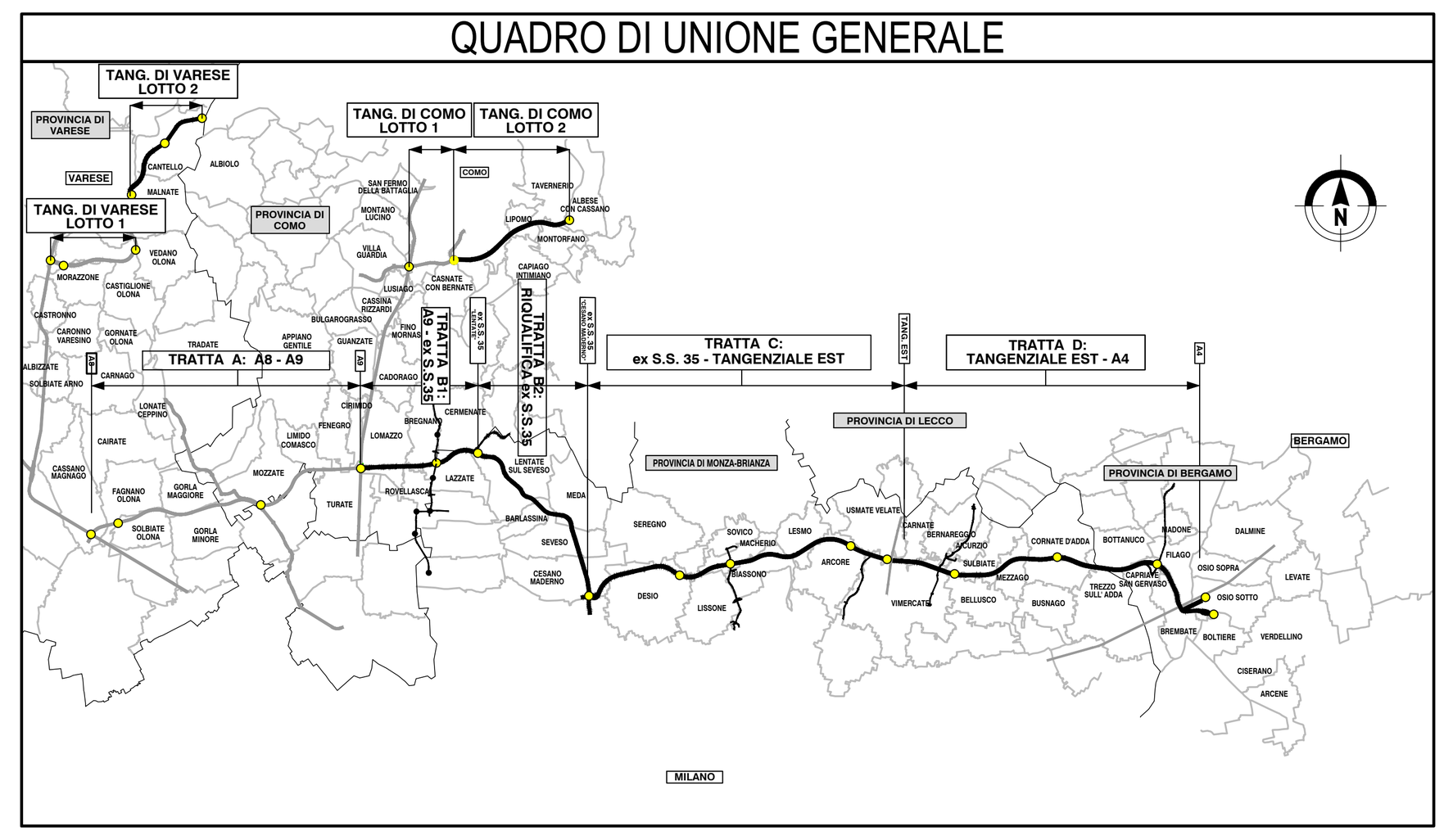

CONCESSIONI AUTOSTRADALI LOMBARDE — Autostrada Pedemontana Lombarda

COLLEGAMENTO AUTOSTRADALE
DALMINE-COMO-VARESE-VALICO DEL GAGGIOLO E OPERE AD ESSO CONNESSE

CODICE C.U.P. F11B06000270007

PROGETTO ESECUTIVO
TRATTA B2

OPERE D'ARTE MAGGIORI - GALLERIE ARTIFICIALI
GALLERIE ARTIFICIALI
GALLERIA BARUCCANETTA
SEZIONI TRASVERSALI ASSE A02 2/2

IDENTIFICAZIONE ELABORATO								
FASE PROGETTUALE	AMBITO	TRATTA (WBS)	CATEGORIA (WBS)	OPERA (WBS)	PARTE DI OPERA	TIPO ELABORATO	PROGRESSIVA	REVISIONE ESTERNA
E	SR	B2	A03	GA15	000	SE	008	A

DATA Luglio 2023
SCALA 1:200

CONTRAENTE GENERALE: PEDELOMBARDA NUOVA S.c.p.A.

DATA	REVISIONE	
Luglio 2023	Emissione per commenti	A01

ELABORAZIONE PROGETTUALE
PROGETTISTI: PROGER
RESPONSABILE INTEGRAZIONE PRESTAZIONI SPECIALISTICHE: Ing. Carlo Listorti
Redatto: Geo. Pierfelice — Visto: Ing. Trunzo — Approvato: Ing. Listorti

CONCEDENTE: CONCESSIONI AUTOSTRADALI LOMBARDE
CONCESSIONARIO: Autostrada Pedemontana Lombarda
PROGETTISTA: PROGER, ROCKSOIL

Il presente documento non potrà essere copiato, riprodotto o altrimenti pubblicato in tutto o in parte senza il consenso scritto di Autostrada Pedemontana Lombarda S. p. A. Ogni utilizzo non autorizzato sarà perseguito a norma di legge.
This document may not be copied, reproduced or published either in part or entirely without the written permisson of Autostrada Pedemontana Lombarda S. p. A. Unauthorized use will be persecuted by law.