## SEZIONE TRASVERSALE
### N° 699 - PROGR. 14+967,76
SCALA 1:200

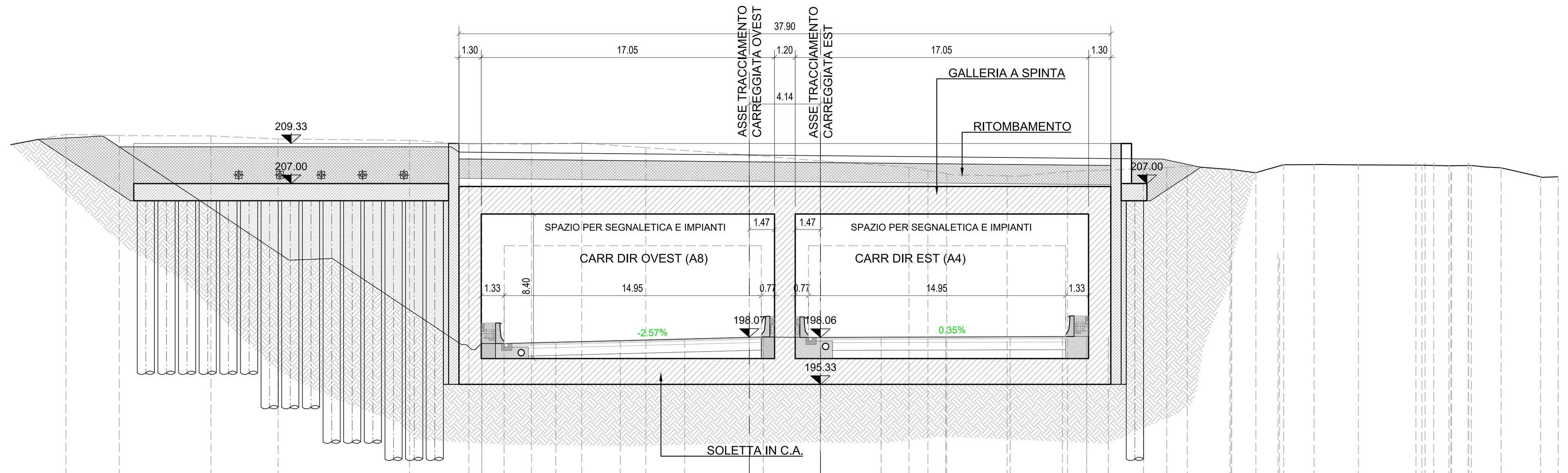


C-E-D
Sez. 699
Progr.: 14+967.76
Scala : 1:200:200
Q.Rif. : 190.00

| | |
|---|---|
| PROGRESSIVE TERRENO | -43.86 -40.76 -35.43 -31.53 -23.89 -20.44 -16.80 -13.88 -10.16 -4.14 5.15 6.24 7.33 8.27 10.85 11.79 14.37 18.78 20.13 21.33 23.90 24.68 25.31 26.93 28.70 31.27 31.81 34.96 36.54 37.84 38.66 39.57 41.86 42.44 |
| QUOTE TERRENO | 209.86 209.79 209.77 209.59 209.51 209.31 209.30 209.36 209.09 208.65 208.32 207.95 207.74 207.59 207.50 207.45 207.44 207.71 207.86 207.93 208.01 207.81 207.71 207.62 208.09 208.10 208.09 208.08 208.06 208.03 208.05 207.97 207.91 207.39 207.38 |
| DISTANZE PARZIALI TERRENO | 3.09 5.33 3.90 7.64 3.45 3.64 2.93 3.72 6.02 4.14 4.67 1.10 1.09 0.80 2.59 0.94 2.56 4.41 1.35 1.20 2.57 0.78 0.63 1.38 1.77 2.29 3.16 1.58 1.30 0.82 0.91 2.29 |
| PROGRESSIVE PROGETTO | -19.69 -19.69 -18.39 -15.39 -11.64 -7.89 -4.14 -3.32 -0.70 3.53 7.28 11.03 14.07 15.47 15.93 16.43 16.73 23.80 24.25 26.60 27.22 34.62 35.15 35.65 36.15 36.65 37.15 37.65 37.68 |
| QUOTE PROGETTO | 209.30 197.69 197.70 197.78 197.87 197.97 198.07 198.08 198.06 198.06 198.07 198.09 198.10 198.11 198.10 197.77 198.04 198.05 202.76 203.05 202.96 203.27 208.20 208.20 208.20 207.70 207.70 208.20 208.20 208.18 |
| DISTANZE PARZIALI PROGETTO | 0.00 1.30 3.00 3.75 3.75 3.75 0.70 2.46 0.66 3.53 3.53 3.53 2.82 1.22 [illegible] 7.05 0.45 0.45 0.47 [illegible] |

## SEZIONE TRASVERSALE
### N° 700 - PROGR. 14+975,00
SCALA 1:200

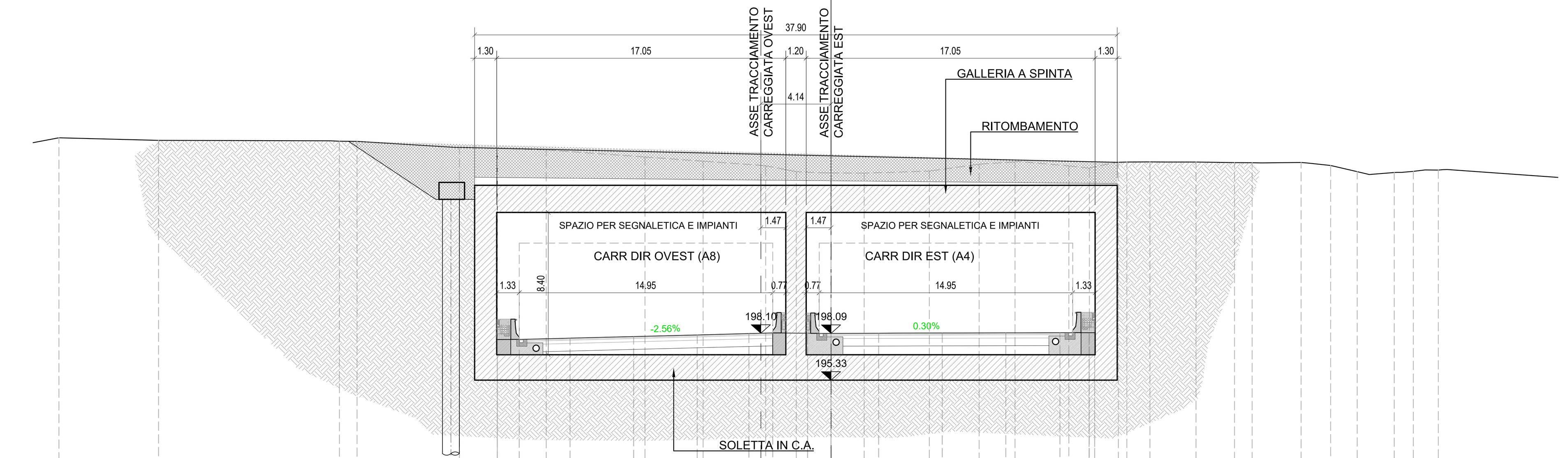


C-E-D
Sez. 700
Progr.: 14+975.00
Scala : 1:200:200
Q.Rif. : 190.00

| | |
|---|---|
| PROGRESSIVE TERRENO | -45.54 -39.66 -29.53 -29.00 -27.96 -21.92 -16.80 -10.97 -7.55 -3.85 -2.72 -2.05 1.95 5.80 8.74 10.85 14.02 15.23 16.95 17.45 18.81 19.78 21.53 23.80 24.84 25.43 27.73 29.47 31.03 31.75 32.22 33.96 34.62 35.82 36.34 |
| QUOTE TERRENO | 209.63 209.48 209.45 209.43 209.42 209.07 208.92 208.50 208.25 207.99 207.77 207.63 207.56 207.55 207.67 208.08 208.21 207.98 207.84 208.19 208.20 208.21 208.20 208.20 208.17 208.16 208.15 208.18 208.00 207.63 207.47 207.59 207.61 207.69 207.73 207.76 |
| DISTANZE PARZIALI TERRENO | 5.88 10.13 0.53 1.04 5.79 5.12 5.83 3.43 3.69 1.13 0.66 1.61 1.95 3.85 2.94 2.11 3.13 1.21 1.55 0.50 1.36 0.97 1.74 2.27 1.04 0.59 2.30 1.36 1.56 0.72 1.47 0.78 9.59 |
| PROGRESSIVE PROGETTO | -19.69 -19.69 -18.39 -15.95 -15.39 -12.35 -11.64 -8.60 -7.89 -4.85 -4.14 -3.44 -1.39 -0.70 2.81 3.75 6.56 7.50 10.31 11.25 13.50 14.25 15.22 15.55 |
| QUOTE PROGETTO | 208.98 197.72 197.74 197.80 197.81 197.89 197.91 197.99 198.00 198.08 198.10 198.12 198.10 198.09 198.09 198.10 198.11 198.11 198.12 198.13 198.13 198.14 198.14 198.13 198.12 |
| DISTANZE PARZIALI PROGETTO | 0.00 1.06 2.44 0.56 3.04 0.71 3.04 0.71 3.04 0.71 0.57 2.05 0.69 0.52 2.81 0.94 2.81 0.94 2.81 0.94 2.25 0.75 0.97 0.33 |

## SEZIONE TRASVERSALE
### N° 701 - PROGR. 15+000,00
SCALA 1:200

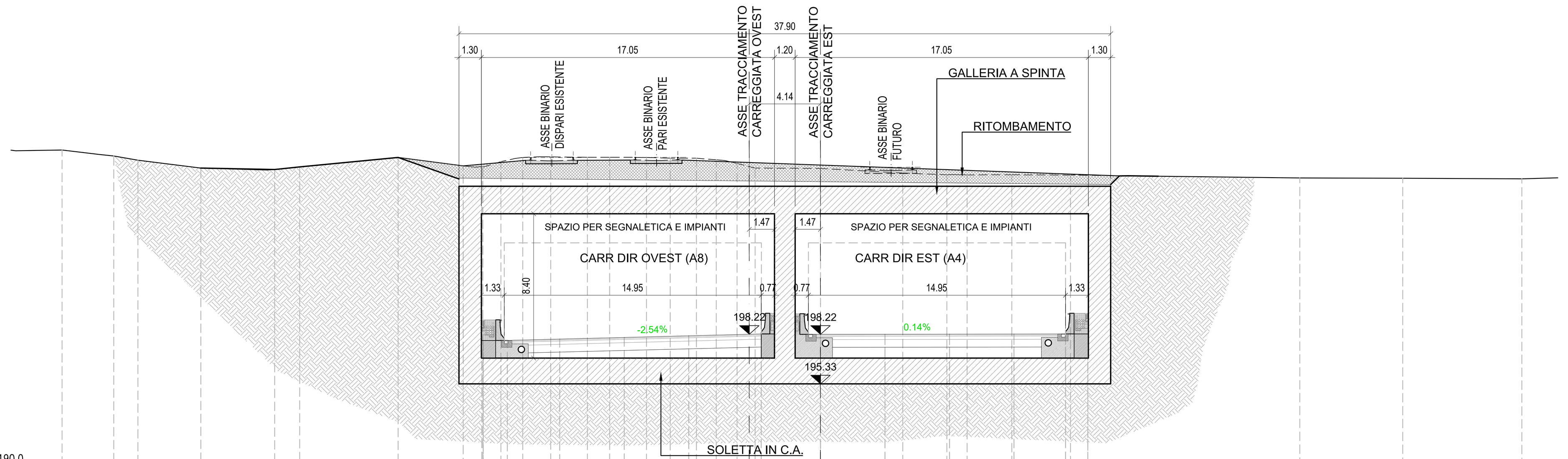


C-E-D
Sez. 701
Progr.: 15+000.00
Scala : 1:200:200
Q.Rif. : 190.00

| | |
|---|---|
| PROGRESSIVE TERRENO | -44.10 -41.98 -41.09 -39.69 -36.03 -32.52 -31.74 -30.28 -25.56 -24.56 -20.78 -20.07 -19.54 -18.58 -17.31 -16.27 -15.69 -13.55 -12.26 -10.12 -8.73 -7.22 -6.06 -5.56 -4.85 -3.80 4.79 7.35 8.00 8.53 11.13 14.54 27.88 33.86 40.78 |
| QUOTE TERRENO | 208.94 208.68 208.59 208.34 207.89 207.79 207.81 207.95 208.40 208.51 208.02 207.94 207.97 208.26 208.51 208.55 208.54 208.52 208.51 208.51 208.47 208.46 208.37 208.33 208.16 207.89 207.87 207.60 207.50 207.50 207.49 207.50 207.48 207.31 207.30 207.26 |
| DISTANZE PARZIALI TERRENO | 2.72 2.12 0.88 1.40 3.65 3.51 1.46 4.72 1.00 3.78 0.71 0.96 0.83 1.04 0.58 2.13 1.30 2.14 1.38 1.52 1.16 0.50 0.71 1.05 3.80 4.75 2.57 2.59 3.41 13.34 5.98 6.93 |
| PROGRESSIVE PROGETTO | -19.69 -19.61 -18.21 -15.16 -11.41 -7.66 -4.10 -3.44 -0.70 0.00 3.75 7.50 11.25 14.25 15.55 |
| QUOTE PROGETTO | 207.98 197.85 197.86 197.94 198.04 198.13 198.22 198.24 198.21 198.22 198.22 198.23 198.23 198.24 198.22 |
| DISTANZE PARZIALI PROGETTO | 0.00 1.22 2.82 3.52 3.52 3.52 0.66 2.74 0.70 3.75 3.75 3.75 3.00 1.30 |

## SEZIONE TRASVERSALE
### N° 702 - PROGR. 15+025,00
SCALA 1:200

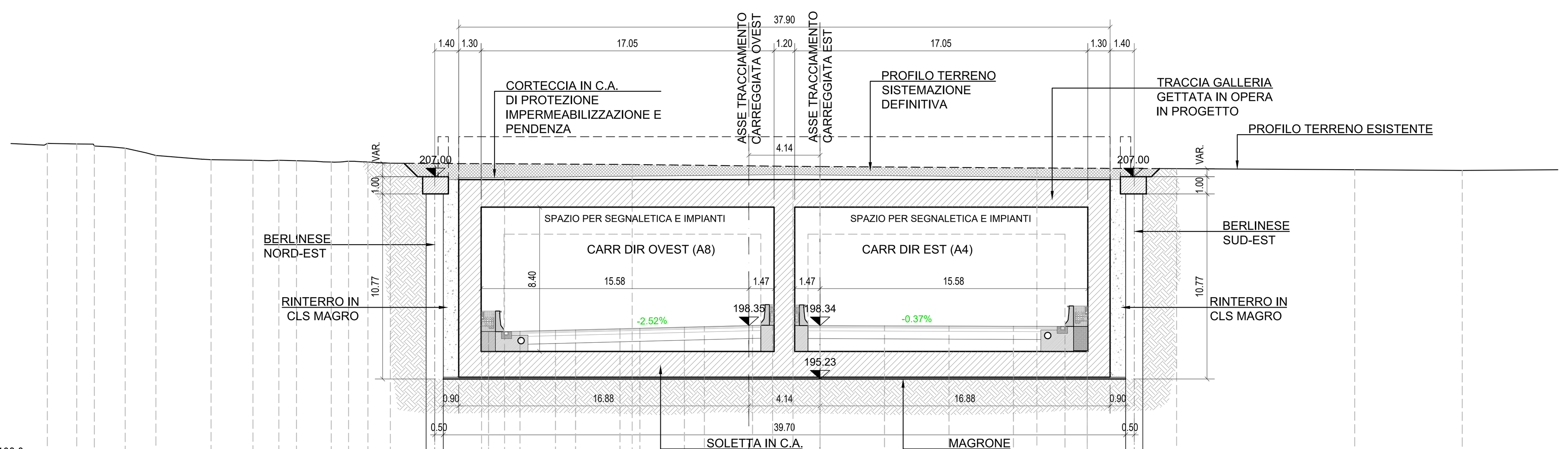


C-E-D
Sez. 702
Progr.: 15+025.00
Scala : 1:200:200
Q.Rif. : 190.00

| | |
|---|---|
| PROGRESSIVE TERRENO | -44.95 -43.24 -42.22 -41.25 -40.43 -39.20 -38.64 -35.97 -35.43 -33.00 -32.07 -31.49 -30.46 -28.89 -28.26 -27.71 -27.09 -26.31 -25.00 -18.35 -10.93 -1.58 0.00 12.61 20.74 31.11 37.37 |
| QUOTE TERRENO | 208.93 208.91 208.79 208.73 208.66 208.39 208.23 208.02 207.99 207.95 207.93 207.95 207.93 207.87 207.85 207.87 207.90 207.86 207.78 207.75 207.71 207.60 207.59 207.51 207.47 207.41 207.36 |
| DISTANZE PARZIALI TERRENO | 3.22 1.71 0.97 0.97 0.82 1.22 0.56 2.61 2.44 0.92 0.59 1.02 1.14 1.30 6.65 7.42 9.35 1.58 12.61 8.13 10.36 6.26 |
| PROGRESSIVE PROGETTO | -19.69 -19.69 -19.29 -18.39 -17.46 -15.39 -14.23 -11.64 -10.48 -7.89 -6.73 -3.92 -3.44 -2.76 -0.53 0.94 3.75 4.69 7.50 8.44 11.25 12.00 14.25 14.57 15.55 |
| QUOTE PROGETTO | 207.76 197.97 197.97 197.98 198.01 198.06 198.09 198.15 198.18 198.25 198.28 198.35 198.36 198.35 198.34 198.34 198.33 198.32 198.32 198.31 198.30 198.29 198.29 198.28 198.28 198.27 |
| DISTANZE PARZIALI PROGETTO | 0.00 0.40 0.90 0.93 2.07 1.16 2.59 1.16 2.59 1.16 2.59 0.48 0.69 2.06 0.53 0.94 2.81 0.94 2.81 0.94 2.81 0.75 2.25 0.33 0.97 |

## SEZIONE TRASVERSALE
### N° 703 - PROGR. 15+039,76
SCALA 1:200

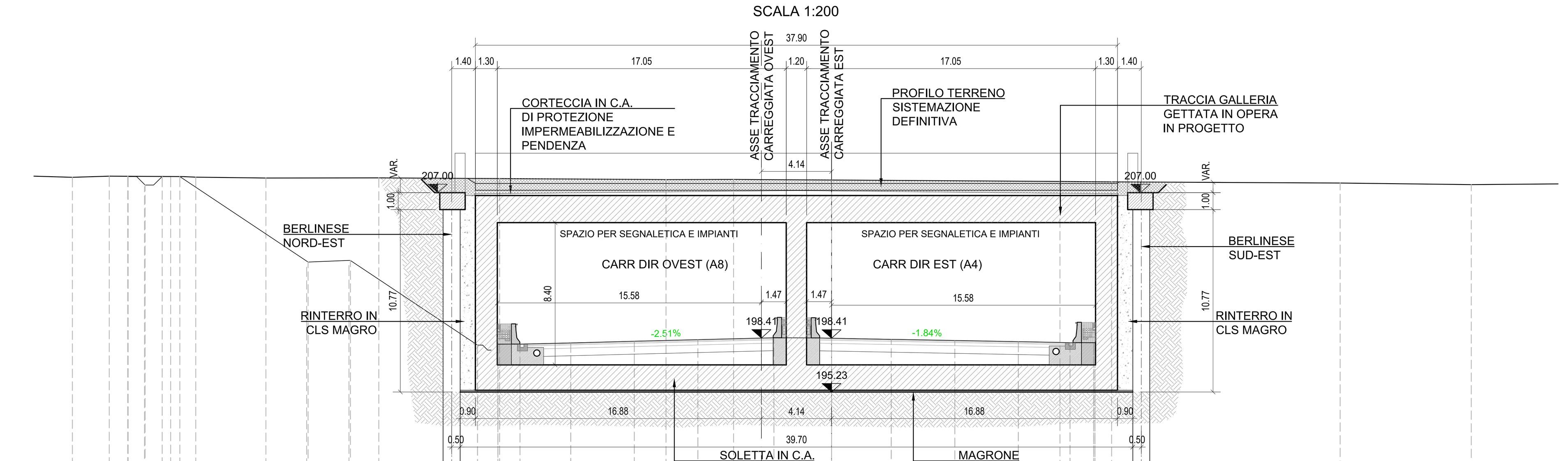


C-E-D
Sez. 703
Progr.: 15+039.76
Scala : 1:200:200
Q.Rif. : 190.00

| | |
|---|---|
| PROGRESSIVE TERRENO | -44.80 -42.63 -38.27 -37.52 -33.38 -26.72 -19.59 -9.76 -5.78 13.48 16.53 30.02 37.76 |
| QUOTE TERRENO | 207.91 207.97 207.94 207.92 207.86 207.88 207.83 207.77 207.78 207.74 207.66 207.64 207.57 207.47 |
| DISTANZE PARZIALI TERRENO | 2.55 2.18 4.36 0.75 4.14 6.66 7.13 9.83 3.98 5.78 13.48 3.05 13.48 7.74 |
| PROGRESSIVE PROGETTO | -41.53 -41.51 -41.01 -40.51 -40.01 -39.51 -39.01 -38.46 -30.89 -28.39 -20.89 -20.59 -20.09 -19.69 -18.39 -15.39 -11.64 -7.89 -4.14 -3.40 -0.70 3.53 7.28 11.03 14.07 15.47 15.55 |
| QUOTE PROGETTO | 207.97 207.95 207.95 207.45 207.45 207.95 207.95 207.95 202.90 203.00 198.00 198.00 197.70 198.04 198.06 198.13 198.22 198.32 198.41 198.43 198.42 198.41 198.34 198.27 198.20 198.15 198.13 198.13 |
| DISTANZE PARZIALI PROGETTO | [illegible] 7.57 2.50 7.50 [illegible] 1.30 3.00 3.75 3.75 3.75 3.75 0.70 2.54 0.66 3.53 3.53 3.53 2.82 1.22 [illegible] |

### QUADRO DI UNIONE TRATTA C

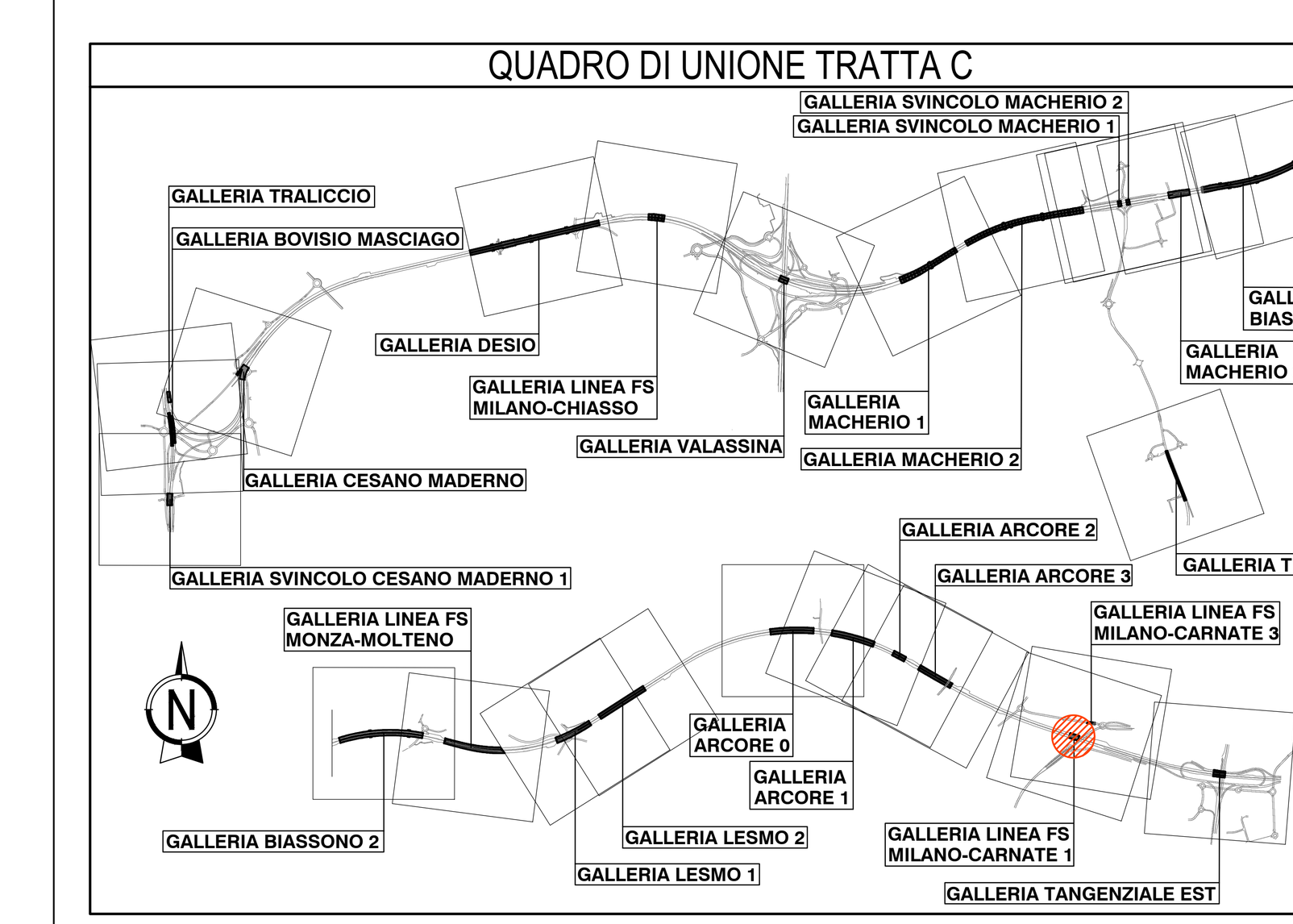


### QUADRO DI UNIONE GENERALE

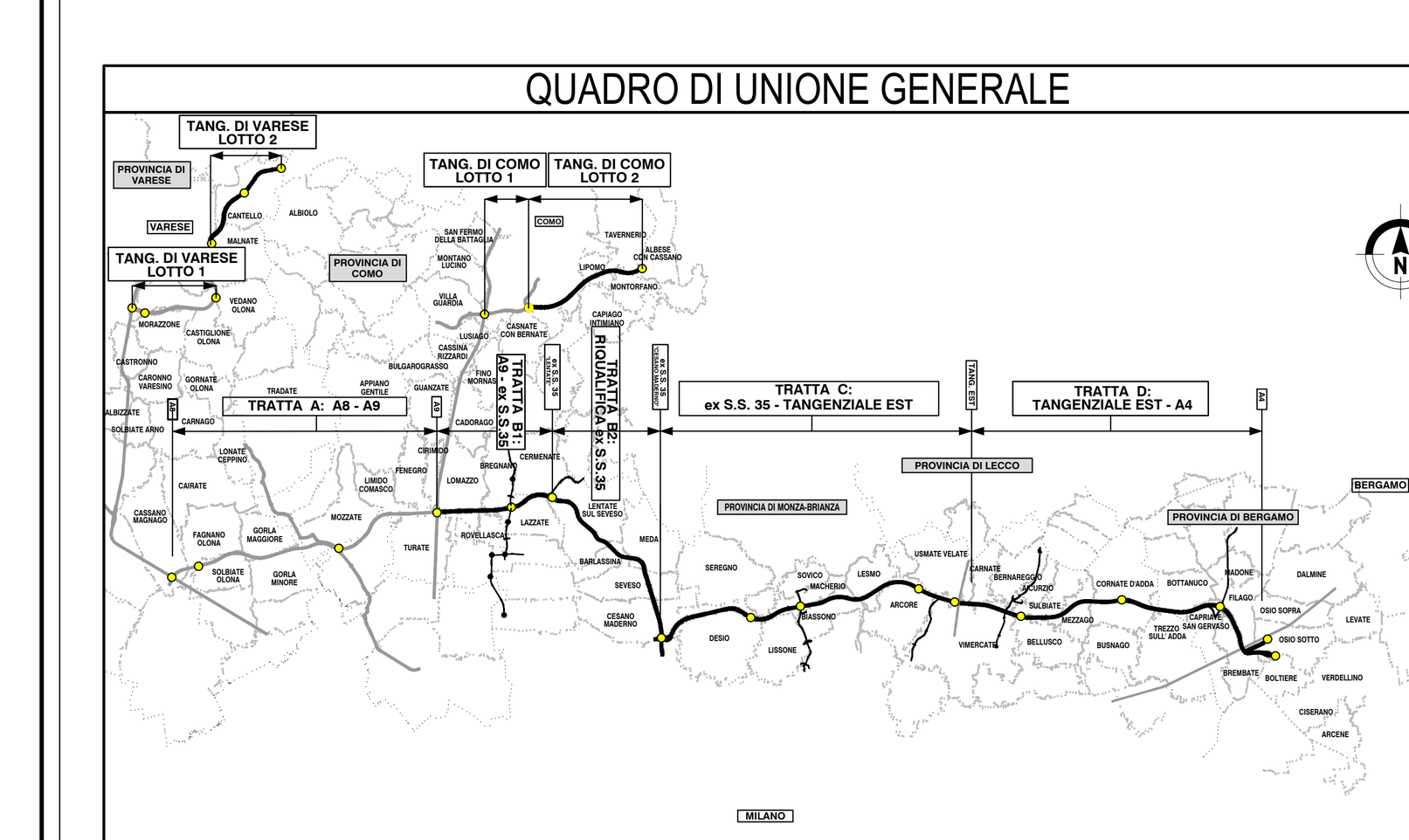


CONCESSIONI AUTOSTRADALI LOMBARDE
Autostrada Pedemontana Lombarda

**COLLEGAMENTO AUTOSTRADALE**
**DALMINE-COMO-VARESE-VALICO DEL GAGGIOLO E OPERE AD ESSO CONNESSE**
CODICE C.U.P. F11B06000270007

**PROGETTO ESECUTIVO**
**TRATTA C**

**OPERE D'ARTE MAGGIORI**
**GALLERIE ARTIFICIALI**
**GALLERIA ARTIFICIALE FS MILANO-CARNATE 1**
**FASE DEFINITIVA - SEZIONI TRASVERSALI**

IDENTIFICAZIONE ELABORATO

| FASE PROGETTUALE | AMBITO | TRATTA | CATEGORIA | OPERA | PARTE DI OPERA | TIPO ELABORATO | PROGRESSIVA | REVISIONE ESTERNA |
|---|---|---|---|---|---|---|---|---|
| E | SR | CC | A03 | GA16 | 060 | SE | 001 | A |

WBS

DATA Luglio 2023
SCALA 1:200

CONTRAENTE GENERALE
PEDELOMBARDA NUOVA S.c.p.A.

| DATA | REVISIONE | |
|---|---|---|
| 16/06/2023 | Emissione | A01 |
| 26/07/2023 | Recepimento istruttoria PNL | A02 |

ELABORAZIONE PROGETTUALE
PROGETTISTI: Rocksoil S.p.A.
RESPONSABILE INTEGRAZIONE PRESTAZIONI SPECIALISTICHE: Ing. Carlo Listorti
Redatto: M. Auguanno — Visto: A. Marchiondelli — Approvato: M. Gatti

CONCEDENTE: CONCESSIONI AUTOSTRADALI LOMBARDE
CONCESSIONARIO: Autostrada Pedemontana Lombarda
PROGETTISTA: PROGER, ROCKSOIL

Il presente documento non potrà essere copiato, riprodotto o altrimenti pubblicato in tutto o in parte senza il consenso scritto di Autostrada Pedemontana Lombarda S. p. A. Ogni utilizzo non autorizzato sarà perseguito a norma di legge.
This document may not be copied, reproduced or published either in part or entirely without the written permission of Autostrada Pedemontana Lombarda S. p. A. Unauthorized use will be persecuted by law.

ESRCCA03GA16060SE001A02.dwg