C-E-D
Sez. 244
Progr.: 5+250.00
Scala : 1:200:200
Q.Rif. : 190.00

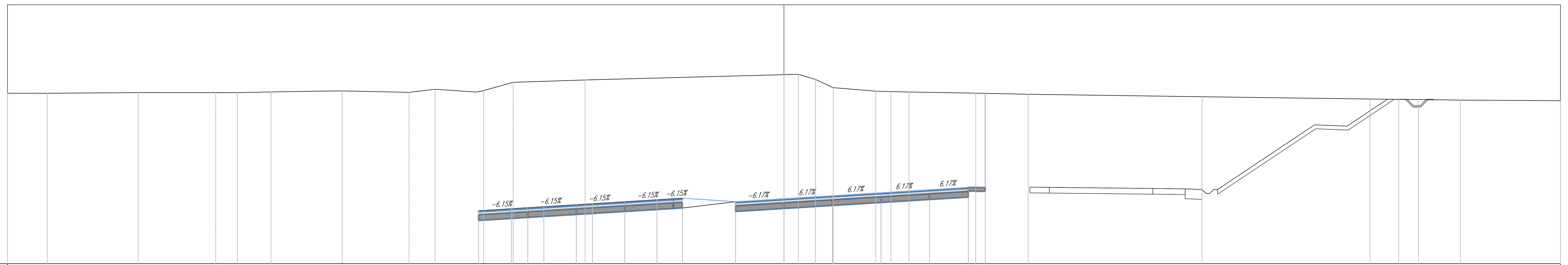

PROGRESSIVE TERRENO	-60.00 -56.92 -49.90 -43.91 -42.23 -39.64 -34.94 -34.14 -28.97 -26.96 -23.80 -23.21 -20.93 -15.37 0.00 1.10 2.44 3.81 7.09 8.26 9.67 14.82 18.87 32.30 45.29 47.50 49.03 52.27 60.00
DISTANZE PARZIALI TERRENO	3.08 7.02 5.99 1.68 2.59 4.70 0.80 5.13 2.01 3.17 2.28 5.56 15.37 1.10 1.33 1.37 3.29 1.06 1.41 5.15 4.05 13.43 12.98 2.21 1.53 3.24 7.73
QUOTE TERRENO	203.16 203.16 203.21 203.21 203.21 203.26 203.34 203.34 203.23 203.47 203.26 203.37 204.01 204.19 204.60 204.63 204.23 203.60 203.32 203.29 203.26 203.17 203.08 202.89 202.72 202.69 202.67 202.63 202.58
PROGRESSIVE PROGETTO	-23.60 -21.06 -19.80 -18.55 -16.05 -14.80 -12.30 -9.81 -8.55 -7.85 -3.74 0.00 3.75 7.50 11.25 14.25 15.55
DISTANZE PARZIALI PROGETTO	2.54 1.26 1.25 2.50 1.25 2.50 2.48 1.27 0.46 4.10 3.74 3.75 3.75 3.75 3.00 1.30
QUOTE PROGETTO	194.09 194.24 194.32 194.40 194.55 194.63 194.78 194.93 195.01 195.06 194.78 195.01 195.25 195.48 195.71 195.89 195.88

Volume cumulato alla progressiva 5+250.00

Area St.	378.27
Area Rip.	0.00
Vol. St. (increm.)	9594.28
Vol. Rip. (increm.)	0.00
Vol. St. (cumul.)	1121147.12
Vol. Rip. (cumul.)	0.02
Vol. (diff.)	1121147.11

C-E-D
Sez. 245
Progr.: 5+275.00
Scala : 1:200:200
Q.Rif. : 190.00

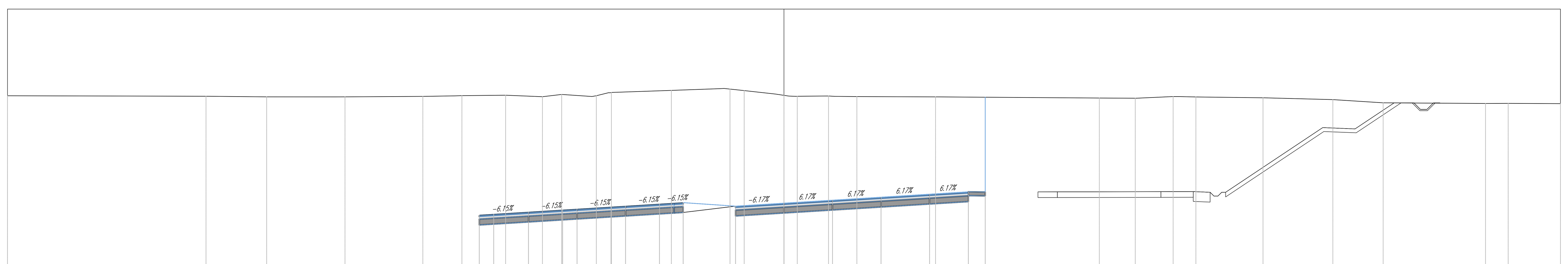

PROGRESSIVE TERRENO	-60.00 -44.66 -39.97 -34.66 -33.92 -27.91 -25.45 -24.89 -21.51 -18.66 -17.18 -14.50 -13.33 -8.70 -4.92 -4.17 -3.07 -0.66 0.00 0.93 3.44 5.63 11.71 24.37 27.15 30.07 31.83 37.02 42.41 46.30 54.21 55.96 60.00
DISTANZE PARZIALI TERRENO	15.34 4.69 5.31 0.74 6.01 2.46 0.56 3.38 2.84 1.49 2.34 0.96 4.63 3.78 1.10 2.42 0.66 0.55 2.41 1.70 6.08 12.66 2.78 2.74 1.26 5.19 5.40 3.89 7.91 1.75 4.04
QUOTE TERRENO	203.30 203.26 203.21 203.21 203.21 203.25 203.29 203.30 203.34 203.22 203.40 203.30 203.55 203.71 203.85 203.81 203.69 203.43 203.33 203.25 203.28 203.23 203.21 203.12 203.10 203.23 203.20 203.14 203.00 202.75 202.70 202.71 202.69
PROGRESSIVE PROGETTO	-23.54 -22.43 -19.74 -17.11 -15.99 -13.36 -12.24 -9.62 -8.49 -7.79 -3.74 0.00 3.75 7.50 11.25 14.25 15.55
DISTANZE PARZIALI PROGETTO	1.12 2.69 2.63 1.12 2.63 1.12 2.62 1.13 0.49 4.05 3.74 3.75 3.75 3.75 3.00 1.30
QUOTE PROGETTO	194.06 194.13 194.29 194.45 194.52 194.68 194.75 194.91 194.98 195.03 194.75 194.98 195.22 195.45 195.68 195.86 195.85

Volume cumulato alla progressiva 5+275.00

Area St.	357.05
Area Rip.	0.00
Vol. St. (increm.)	9153.89
Vol. Rip. (increm.)	0.00
Vol. St. (cumul.)	1130301.01
Vol. Rip. (cumul.)	0.02
Vol. (diff.)	1130301.00

C-E-D
Sez. 246
Progr.: 5+300.00
Scala : 1:200:200
Q.Rif. : 190.00

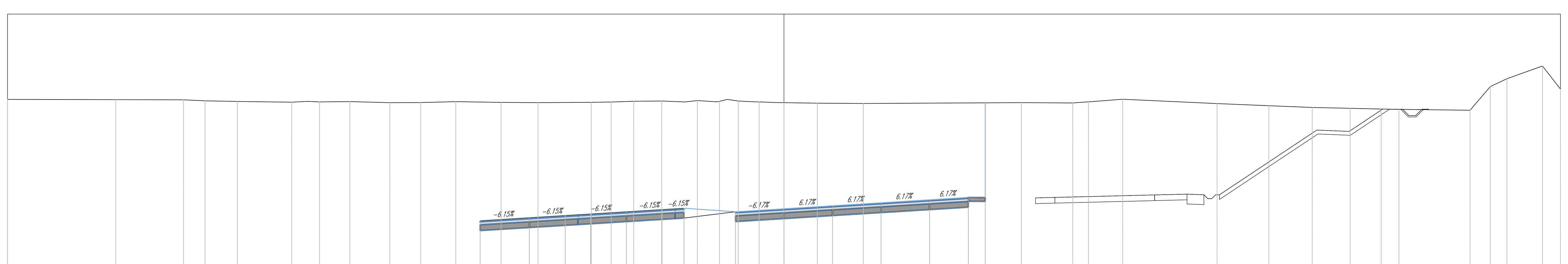

PROGRESSIVE TERRENO	-60.00 -51.63 -46.39 -44.74 -42.23 -38.04 -36.76 -35.89 -33.54 -30.45 -28.07 -26.25 -25.36 -21.86 -19.01 -14.89 -13.35 -11.61 -9.45 -7.64 -6.69 -4.98 -4.37 -3.53 -1.92 -0.70 0.00 2.58 6.13 18.35 22.31 23.53 26.17 33.47 37.47 40.82 43.75 46.15 47.52 53.01 54.58 55.86 58.61 60.00
DISTANZE PARZIALI TERRENO	8.37 5.24 1.66 2.50 4.19 1.28 0.87 2.35 3.09 2.38 1.82 0.90 3.50 2.85 4.12 1.54 1.74 2.16 1.82 0.95 1.49 0.61 0.84 1.18 1.22 0.70 2.58 3.55 12.22 3.88 1.22 2.64 7.29 4.00 3.35 2.93 2.40 1.38 5.49 1.56 1.28 2.75 1.39
QUOTE TERRENO	203.41 203.39 203.37 203.30 203.25 203.19 203.25 203.21 203.24 203.15 203.16 203.21 203.23 203.18 203.16 203.18 203.20 203.26 203.28 203.21 203.32 203.26 203.41 203.28 203.22 203.17 203.16 203.12 203.09 203.16 203.13 203.22 203.42 203.09 202.92 202.78 202.72 202.66 202.64 202.57 204.40 205.00 205.99 204.20
PROGRESSIVE PROGETTO	-23.48 -20.66 -19.67 -16.90 -15.92 -14.95 -12.17 -9.42 -8.24 -7.72 -3.74 0.00 3.75 7.50 11.25 14.25 15.55
DISTANZE PARZIALI PROGETTO	2.82 0.99 2.77 0.98 0.98 2.77 2.76 0.99 0.51 3.98 3.74 3.75 3.75 3.75 3.00 1.30
QUOTE PROGETTO	194.03 194.20 194.26 194.43 194.49 194.55 194.72 194.89 194.96 195.00 194.72 194.96 195.19 195.42 195.65 195.83 195.82

Volume cumulato alla progressiva 5+300.00

Area St.	348.87
Area Rip.	0.00
Vol. St. (increm.)	8788.99
Vol. Rip. (increm.)	0.00
Vol. St. (cumul.)	1139090.01
Vol. Rip. (cumul.)	0.02
Vol. (diff.)	1139089.99

QUADRO DI UNIONE GENERALE

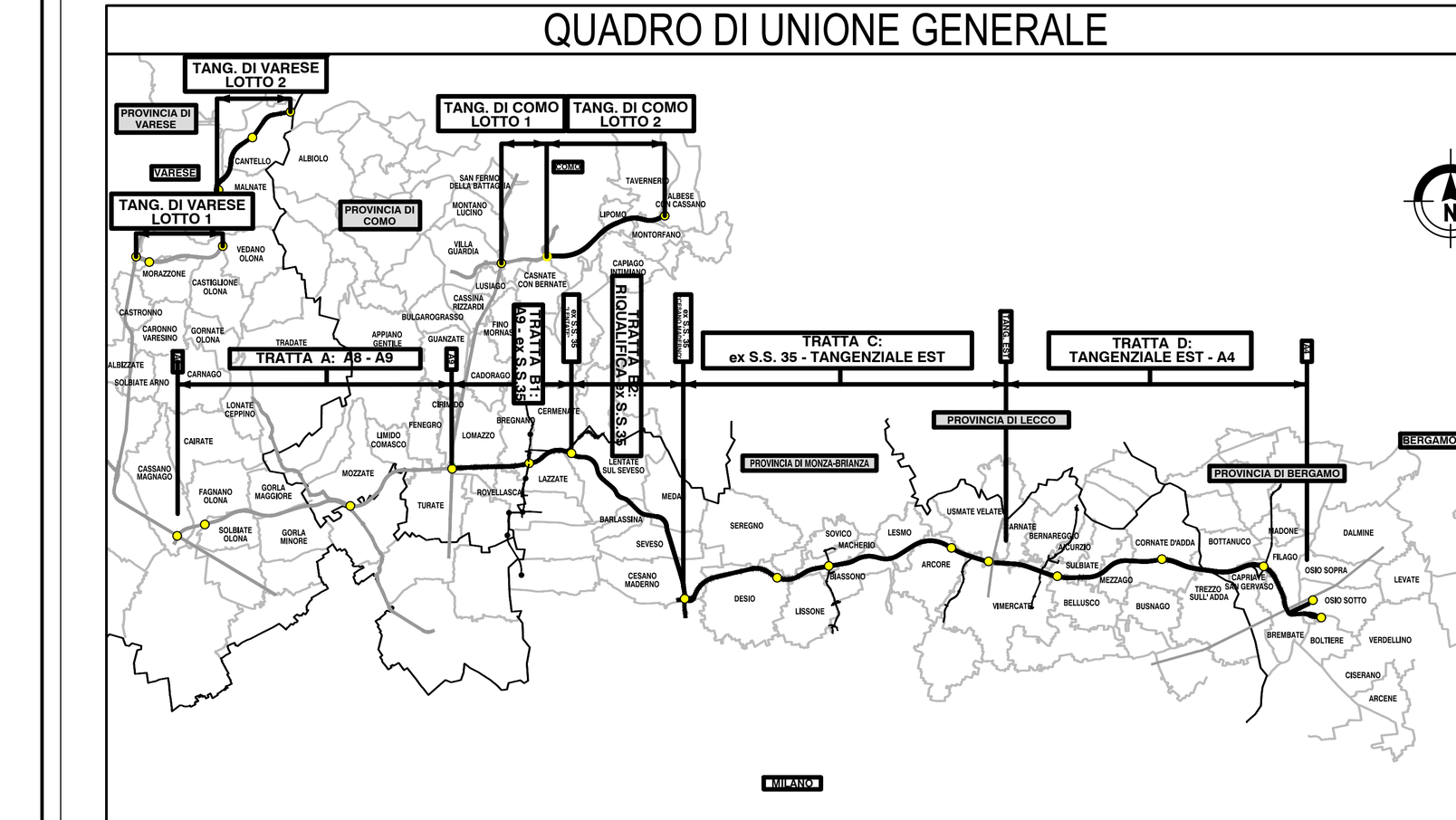

CONCESSIONI AUTOSTRADALI LOMBARDE — Autostrada Pedemontana Lombarda

COLLEGAMENTO AUTOSTRADALE
DALMINE-COMO-VARESE-VALICO DEL GAGGIOLO E OPERE AD ESSO CONNESSE

CODICE C.U.P. F11B06000270007

PROGETTO ESECUTIVO
TRATTA C

PROGETTO STRADALE
ASSE PRINCIPALE
SEZIONI TRASVERSALI
SEZIONI TRASVERSALI - TAV.56

IDENTIFICAZIONE ELABORATO

FASE PROGETTUALE	AMBITO	TRATTA (WBS)	CATEGORIA (WBS)	OPERA (WBS)	PARTE DI OPERA	TIPO ELABORATO	PROGRESSIVA	REVISIONE ESTERNA
E	SD	CC	A00	GE00	000	SZ	056	A

DATA 31 Luglio 2023
SCALA 1:200

CONTRAENTE GENERALE
PEDELOMBARDA NUOVA S.c.p.A.

DATA	REVISIONE	
Aprile	BOZZA	A01
31 luglio 2023	EMISSIONE	A02

ELABORAZIONE PROGETTUALE
PROGETTISTI: Ing. Alberto Rinaldi
RESPONSABILE INTEGRAZIONE PRESTAZIONI SPECIALISTICHE: Ing. Carlo Listorti
Redatto: Ing. Luciano Luppi — Visto: Ing. Andrea Molteni — Approvato: Ing. Enrico Moretti

CONCEDENTE: CONCESSIONI AUTOSTRADALI LOMBARDE
CONCESSIONARIO: Autostrada Pedemontana Lombarda
PROGETTISTA

Il presente documento non potrà essere copiato, riprodotto o altrimenti pubblicato in tutto o in parte senza il consenso scritto di Autostrada Pedemontana Lombarda S. p. A. Ogni utilizzo non autorizzato sarà perseguito a norma di legge.
This document may not be copied, reproduced or published either in part or entirely without the written permission of Autostrada Pedemontana Lombarda S. p. A. Unauthorized use will be persecuted by law.

ESDCCA00GE00000SZ056A