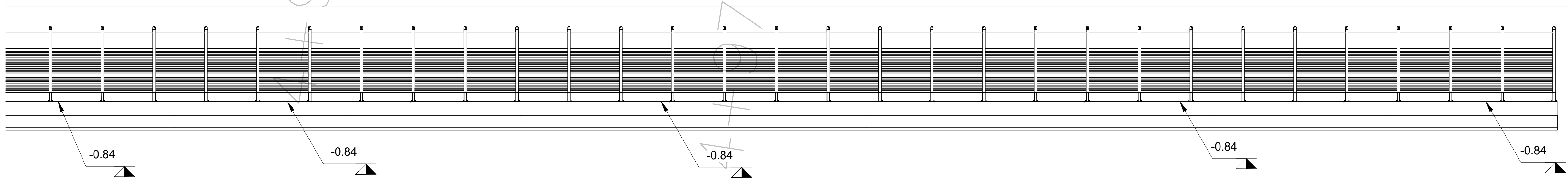



Stralcio Planimetrico WBS

31 PT1
1 : 200



Sezioni WBS 31 PT1

1 : 200



Sezione WBS 31 PT1

1 : 50

Abaco Coordinate di Tracciamento WBS 31 - Opere pt.1

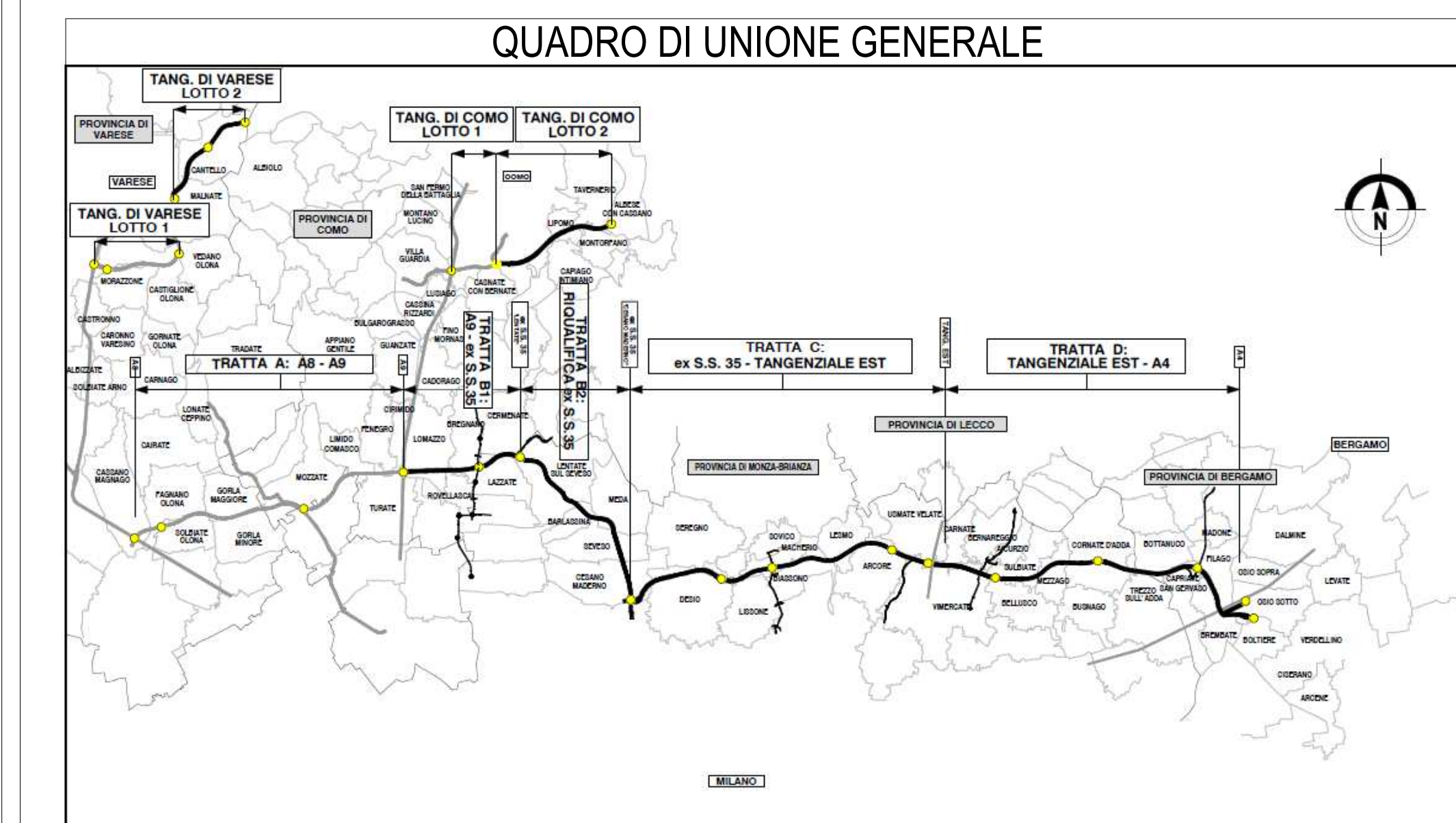
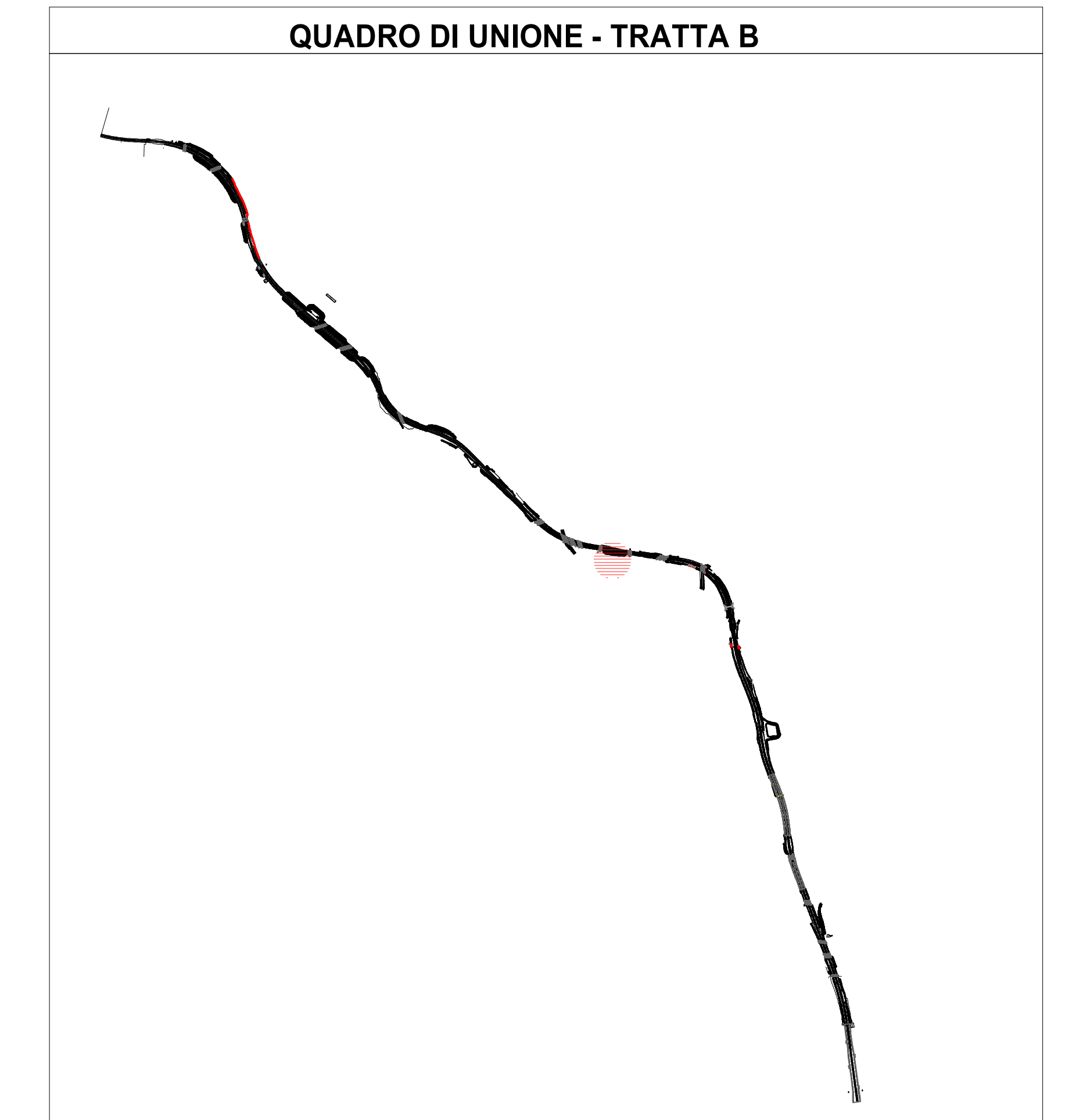
PUNTO n.	E	N
M.421	145651.976940	242872.719523
M.422	145649.011532	242873.172054
M.423	145646.045690	242873.625545
M.424	145643.080044	242874.078559
M.425	145640.114203	242874.532050
M.426	145637.148556	242874.985064
M.427	145634.182909	242875.438078
M.448	145871.429191	242839.150215
M.449	145868.463860	242839.604985
M.450	145865.498530	242840.059755
M.451	145862.533200	242840.514525
M.452	145859.567869	242840.969295
M.453	145877.359852	242838.240676
M.454	145874.394521	242838.695446
M.455	145883.287626	242837.332104
M.456	145880.322295	242837.786873
M.457	145889.218287	242836.422564
M.458	145886.252956	242836.877334

Abaco Coordinate di Tracciamento WBS 31 - Opere pt.1

PUNTO n.	E	N
M.375	145720.186679	242862.299772
M.376	145717.221078	242862.752779
M.377	145711.290008	242863.658773
M.378	145705.358674	242864.564807
M.379	145699.427631	242865.471856
M.380	145696.461919	242865.924142
M.381	145693.496188	242866.376305
M.382	145687.565001	242867.282413
M.383	145752.808077	242857.316623
M.404	145735.014236	242860.034804
M.405	145732.048825	242860.489047
M.406	145714.255143	242863.205837
M.407	145702.393142	242865.017668
M.408	145690.530409	242866.829883
M.409	145684.599159	242867.735904
M.410	145681.633513	242868.188919
M.411	145708.324274	242864.111800
M.412	145678.668105	242868.641449
M.413	145675.702263	242869.094940
M.414	145672.736617	242869.547954
M.415	145669.770970	242870.000968
M.416	145666.805562	242870.453499
M.417	145663.839721	242870.906990
M.418	145660.874074	242871.360004
M.419	145657.868892	242871.813495
M.420	145654.942586	242872.266509

Abaco Coordinate di Tracciamento WBS 31 - Opere pt.1

PUNTO n.	E	N
M.01	145628.253977	242876.352050
M.02	145625.288466	242876.805641
M.03	145622.322955	242877.259233
M.04	145619.357444	242877.712825
M.05	145616.391933	242878.166417
M.06	145613.426422	242878.620008
M.07	145610.460912	242879.073600
M.08	145607.495401	242879.527192
M.09	145604.529890	242879.980784
M.10	145601.564379	242880.434375
M.11	145598.598868	242880.887967
M.12	145595.633357	242881.341559
M.13	145592.667846	242881.795150
M.14	145589.702336	242882.248742
M.15	145586.736825	242882.702334
M.16	145583.771314	242883.155926
M.17	145580.805803	242883.609517
M.18	145577.840292	242884.063109
M.19	145574.874781	242884.516701
M.20	145571.909271	242884.970293
M.21	145568.943760	242885.423884
M.22	145565.978249	242885.877476
M.23	145563.012738	242886.331068
M.24	145560.047227	242886.784660
M.25	145557.081716	242887.238251
M.26	145554.116206	242887.691843
M.27	145551.150695	242888.145435
M.28	145548.185184	242888.599026
M.29	145545.219673	242889.052618
M.30	145542.254162	242889.506210
M.31	145539.288651	242889.959802
M.32	145536.323141	242890.413393
M.33	145533.357630	242890.866985
M.34	145530.392119	242891.320577
M.35	145527.426608	242891.774169
M.36	145524.461097	242892.227760
M.37	145521.495586	242892.681352
M.38	145518.530075	242893.134944
M.39	145515.564565	242893.588536
M.40	145512.599054	242894.042127
M.41	145509.633543	242894.495719
M.42	145506.668032	242894.949311
M.43	145503.702521	242895.402902
M.44	145500.737010	242895.856494
M.45	145497.771500	242896.310086
M.46	145494.805989	242896.763678
M.47	145631.219487	242875.898458
M.324	145856.602539	242841.424064
M.325	145853.637208	242841.878834
M.326	145850.671878	242842.333604
M.327	145847.706548	242842.788374
M.328	145844.741217	242843.243144
M.329	145838.810416	242844.151469
M.330	145835.844996	242844.605654
M.331	145832.879565	242845.059840
M.332	145829.914623	242845.517108
M.333	145826.949269	242845.971724
M.334	145821.018561	242846.880957
M.335	145818.053207	242847.335574
M.336	145815.087854	242847.790190
M.337	145809.157146	242848.699423
M.338	145806.191972	242849.154039
M.339	145803.226475	242849.608614
M.340	145841.775912	242843.697319
M.341	145823.983915	242846.426341
M.342	145812.122500	242848.244806
M.343	145800.260855	242850.062556
M.344	145797.295395	242850.516474
M.345	145794.329934	242850.970391
M.346	145791.364473	242851.424309
M.347	145788.399012	242851.878226
M.348	145785.433552	242852.332143
M.349	145782.468091	242852.786061
M.350	145779.502630	242853.239978
M.351	145776.537170	242853.693896
M.352	145773.571709	242854.147813
M.353	145767.640580	242855.054595
M.354	145764.674980	242855.507602
M.355	145770.606232	242854.601580
M.364	145761.719594	242855.960353
M.365	145758.743230	242856.410004
M.366	145755.774434	242856.865535
M.367	145749.842478	242857.769630
M.368	145746.876879	242858.222637
M.369	145743.911279	242858.675644
M.370	145740.945866	242859.129222
M.371	145737.979425	242859.581860
M.372	145729.083449	242860.940755
M.373	145726.117881	242861.393757
M.374	145723.152280	242861.846764



COLLEGAMENTO AUTOSTRADALE
DALMINE-COMO-VARESE-VALICO DEL GAGGIOLO E OPERE AD ESSO CONNESSE
CODICE C.U.P. F11B060021001

PROGETTO ESECUTIVO
TRATTA B2

IDENTIFICAZIONE ELABORATO		CONTRAENTE GENERALE	
FASE PROGETTUALE	WBS	PEDELOMBARDA NUOVA S.p.A.	
AMBITO	TRATTA	DATA	REVISIONE
CATEGORIA	OPERA	ELABORAZIONE PROGETTUALE	
PARTE DI OPERA	TIPO ELABORATO	PROGETTISTI	RESPONSABILE
PROGRESSIVA	REVISIONE ESTERNA	PRESTAZIONI SPECIALISTICHE	Ing. Carlo Listori
CONCEDENTE		CONCESSIONARIO	PROGETTISTA
CONCESSIONARI		PROGER	

Il presente documento non potrà essere copiato, riprodotto o altrimenti pubblicato in tutto o in parte senza il consenso scritto di Autostrada Pademontana Lombarda S.p.A. Ogni utilizzo non autorizzato sarà perseguito a norma di legge. This document may not be copied, reproduced or published either in part or entirely without the written permission of Autostrada Pademontana Lombarda S.p.A. Unauthorized use will be prosecuted by law.