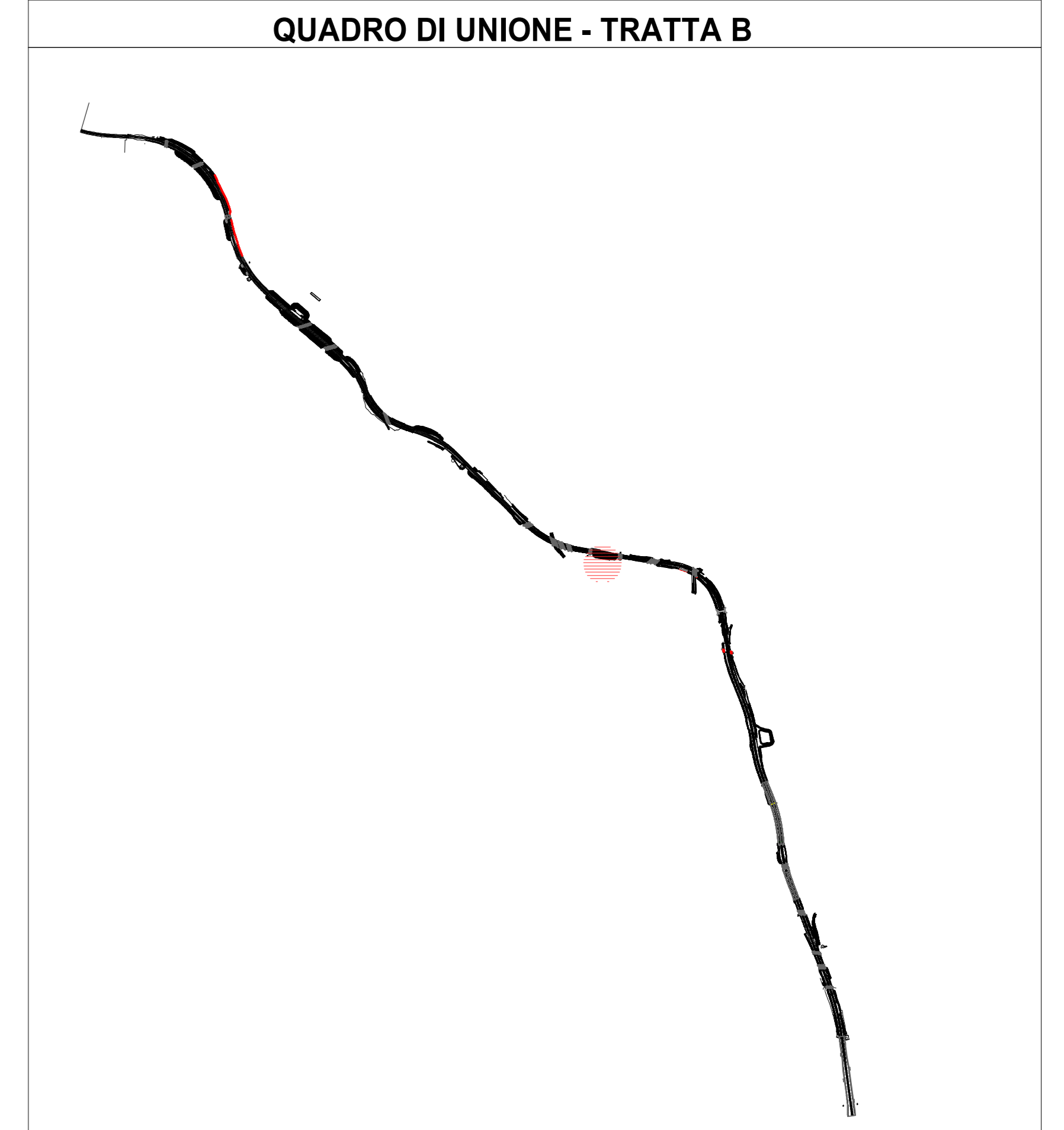
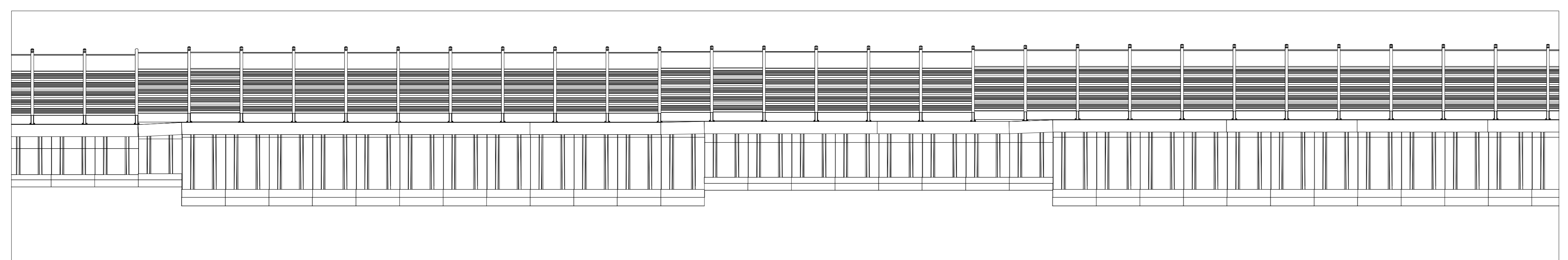


Abaco Coordinate di Tracciamento WBS 31 - Opere pt.3

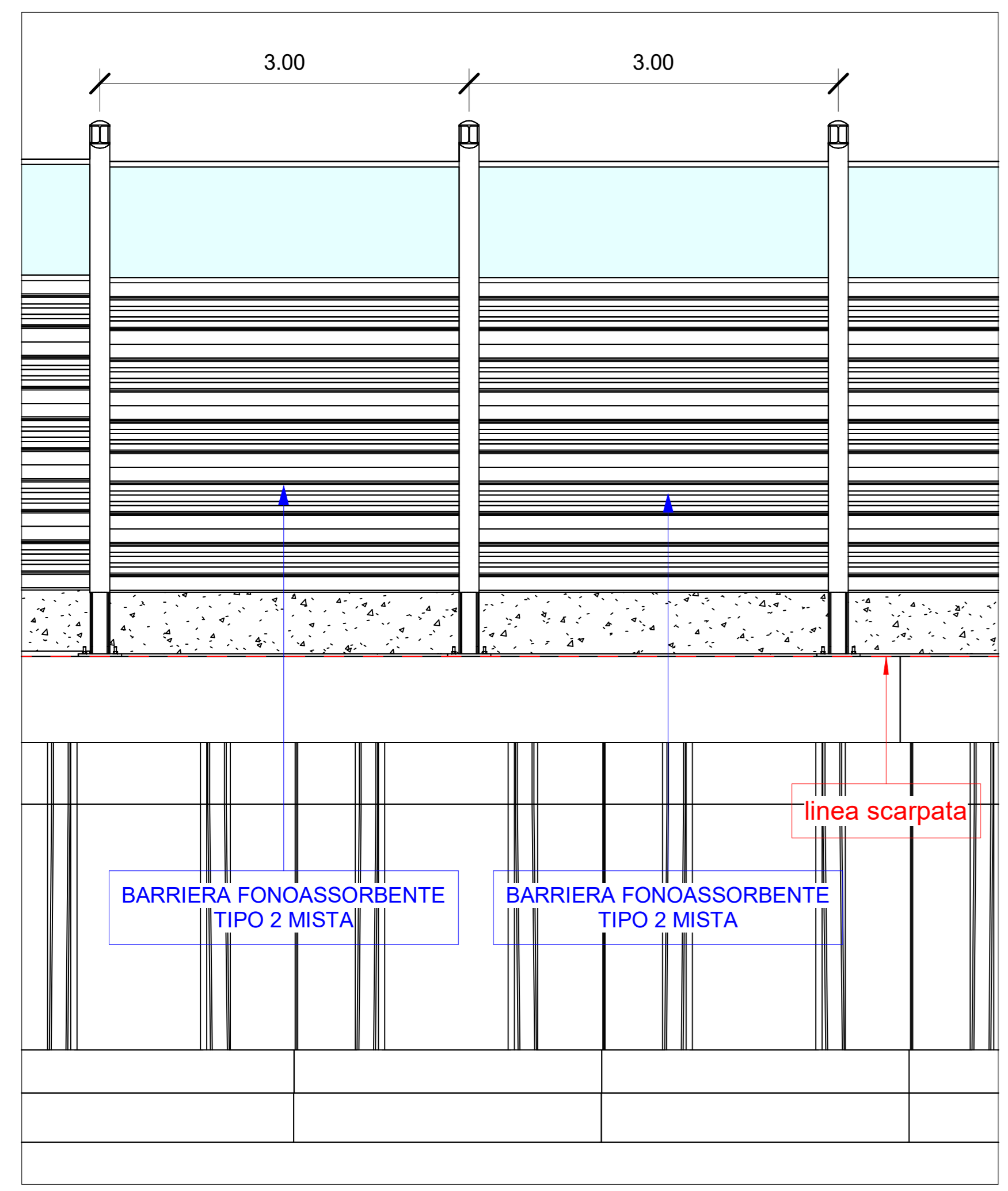
PUNTO n.	E	N
M.364	145761.719594	242855.960353
M.365	145758.743230	242856.410004
M.366	145755.774434	242856.865535
M.367	145749.842478	242857.769630
M.368	145746.876879	242858.222637
M.369	145743.911279	242858.675644
M.370	145740.945866	242859.129222
M.371	145737.979425	242859.581860
M.372	145729.083449	242860.940755
M.373	145726.117881	242861.393757
M.374	145723.152280	242861.846764
M.375	145720.186679	242862.299772
M.376	145717.221078	242862.752779
M.377	145711.290008	242863.658773
M.378	145705.358674	242864.564807
M.379	145699.427631	242865.471856
M.380	145696.461919	242865.924142
M.381	145693.496188	242866.376305
M.382	145687.565001	242867.282413
M.383	145752.808077	242857.316623
M.404	145735.014236	242860.034804
M.405	145732.048825	242860.489047
M.406	145714.255143	242863.205837
M.407	145702.393142	242865.017668
M.408	145690.530409	242866.829883
M.409	145684.599159	242867.735904
M.410	145681.633513	242868.188919
M.411	145708.324274	242864.111800
M.412	145678.668105	242868.641449



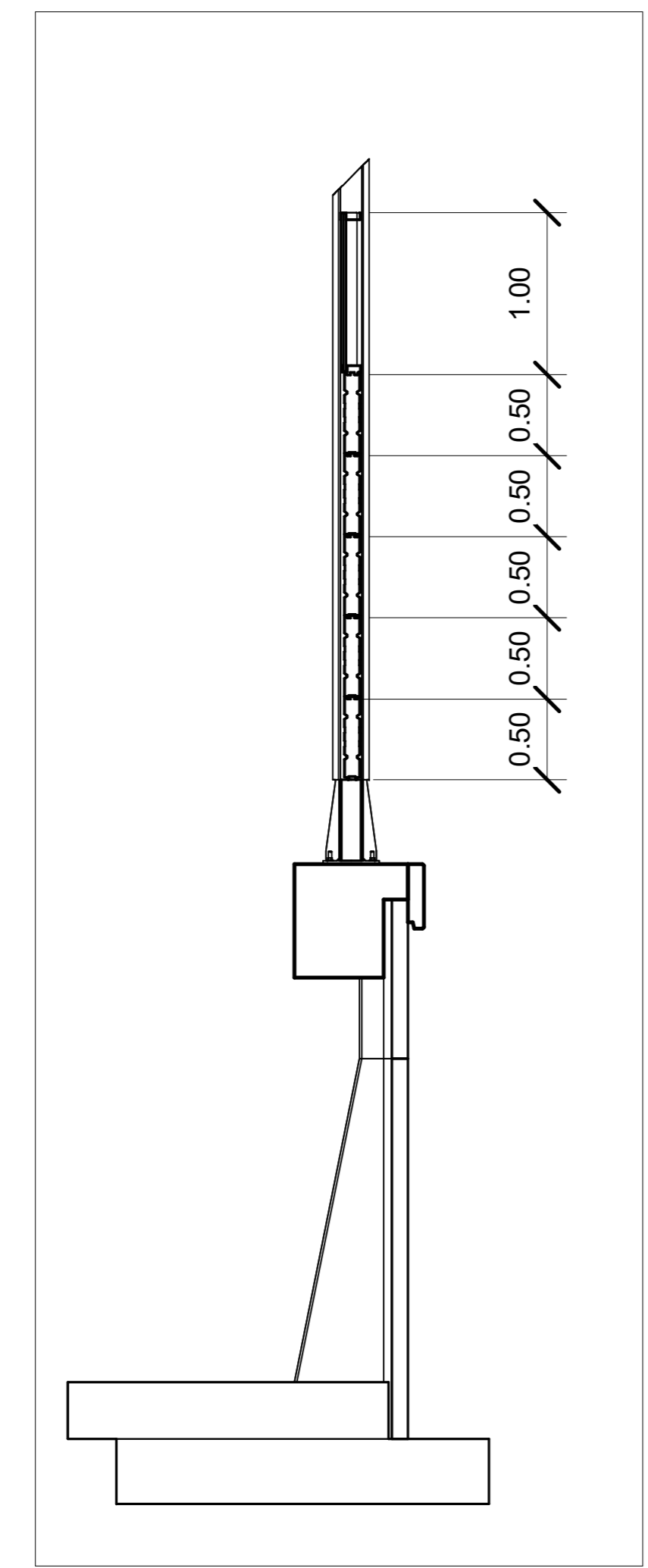
1 Stralcio Planimetrico WBS 31 PT3 1 : 200



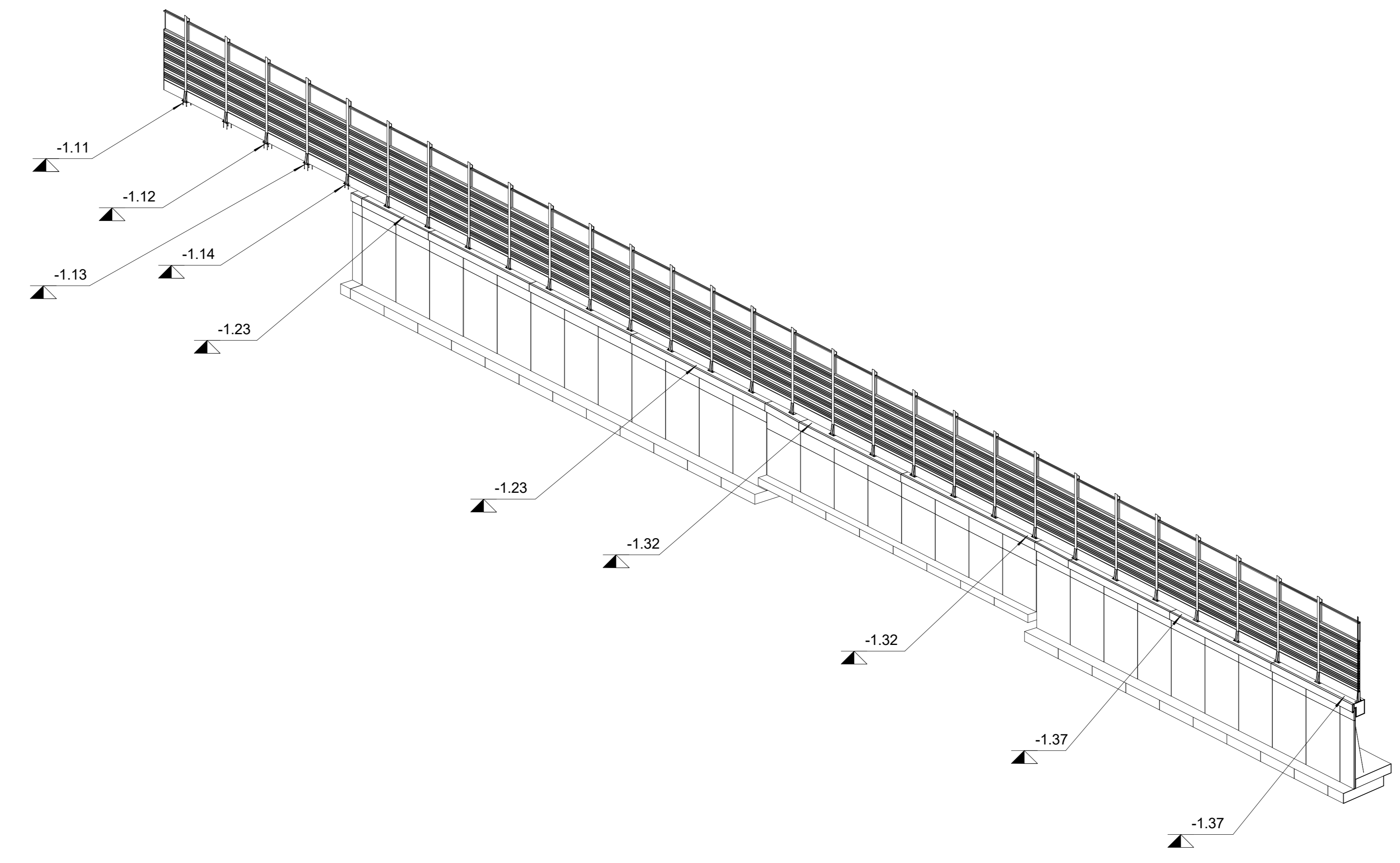
2 Sezione WBS 31 PT3 1 : 200



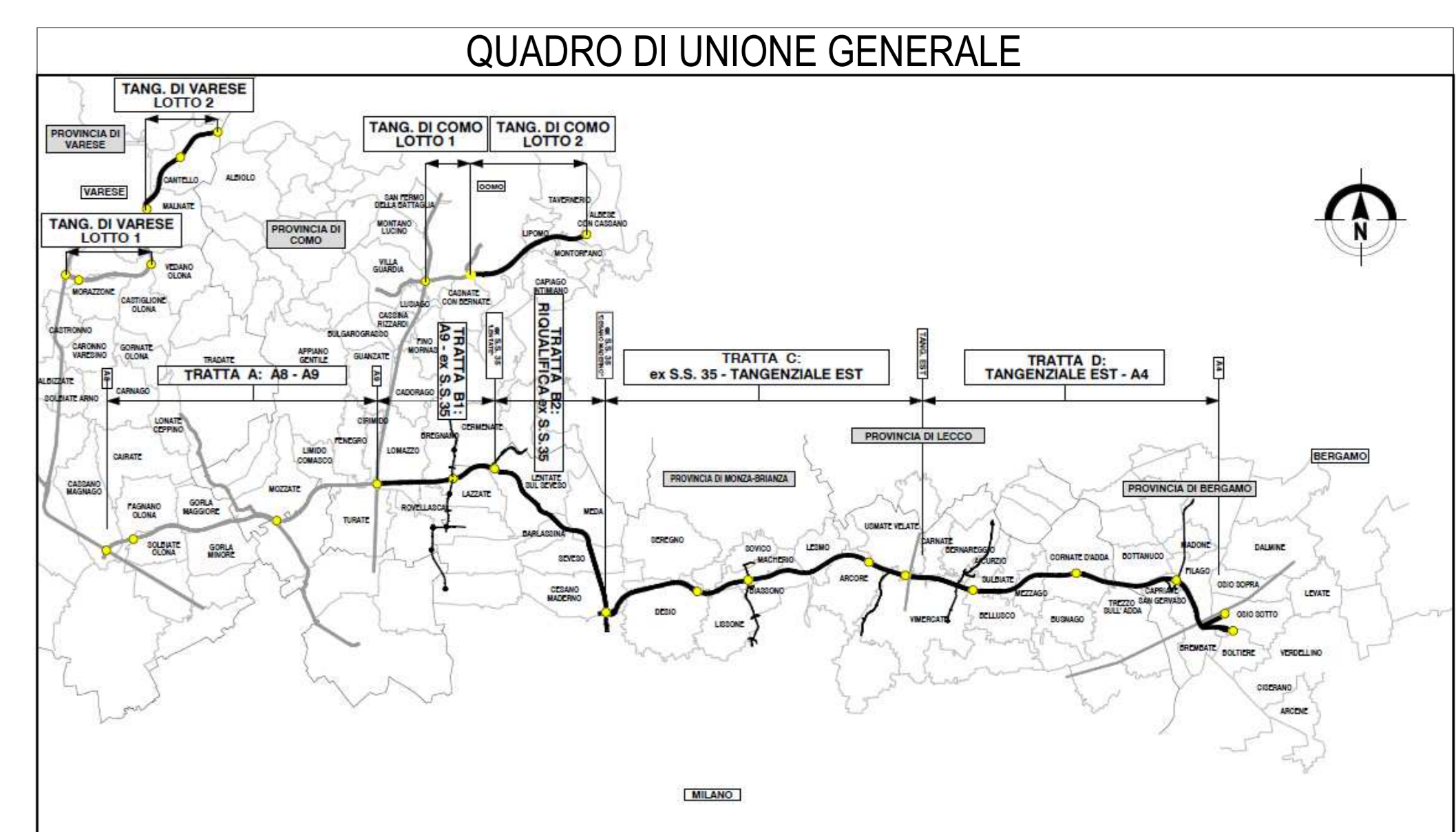
3 Sezione WBS 31 PT3 1 : 50



4 Sezione WBS 31 PT3 1 : 50



5 Assonometria WBS 31 PT3



CONCESSIONARI AUTOSTRADALI LOMBARDE  
 Autostrada Padovese  
**COLLEGAMENTO AUTOSTRADALE DALMINE-COMO-VARESE-VALICO DEL GAGGIOLO E OPERE AD ESSO CONNESSE**  
 CODICE C.U.P. F1180600270007  
**PROGETTO ESECUTIVO TRATTA B2**

IDENTIFICAZIONE ELABORATO		CONTRAENTE GENERALE	
FASE PROGETTUALE	WBS	PEDELOMBARDA NUOVA S.p.A.	
AMBITO	TRATTA	DATA	REVISIONE
CATEGORIA	OPERA	ELABORAZIONE PROGETTUALE	
PARTE DI OPERA	TIPO ELABORATO	PROGETTISTI	RESPONSABILE INTEGRAZIONE PRESTAZIONI SPECIALISTICHE
PROGRESSIVA	REVISIONE ESTERNA	Ena.Via A. S.r.l.	Ing. Carlo Listori
CONCEDENTE		PROGETTISTA	
CONCESSIONARIO		PROGER ROCK S.p.A.	