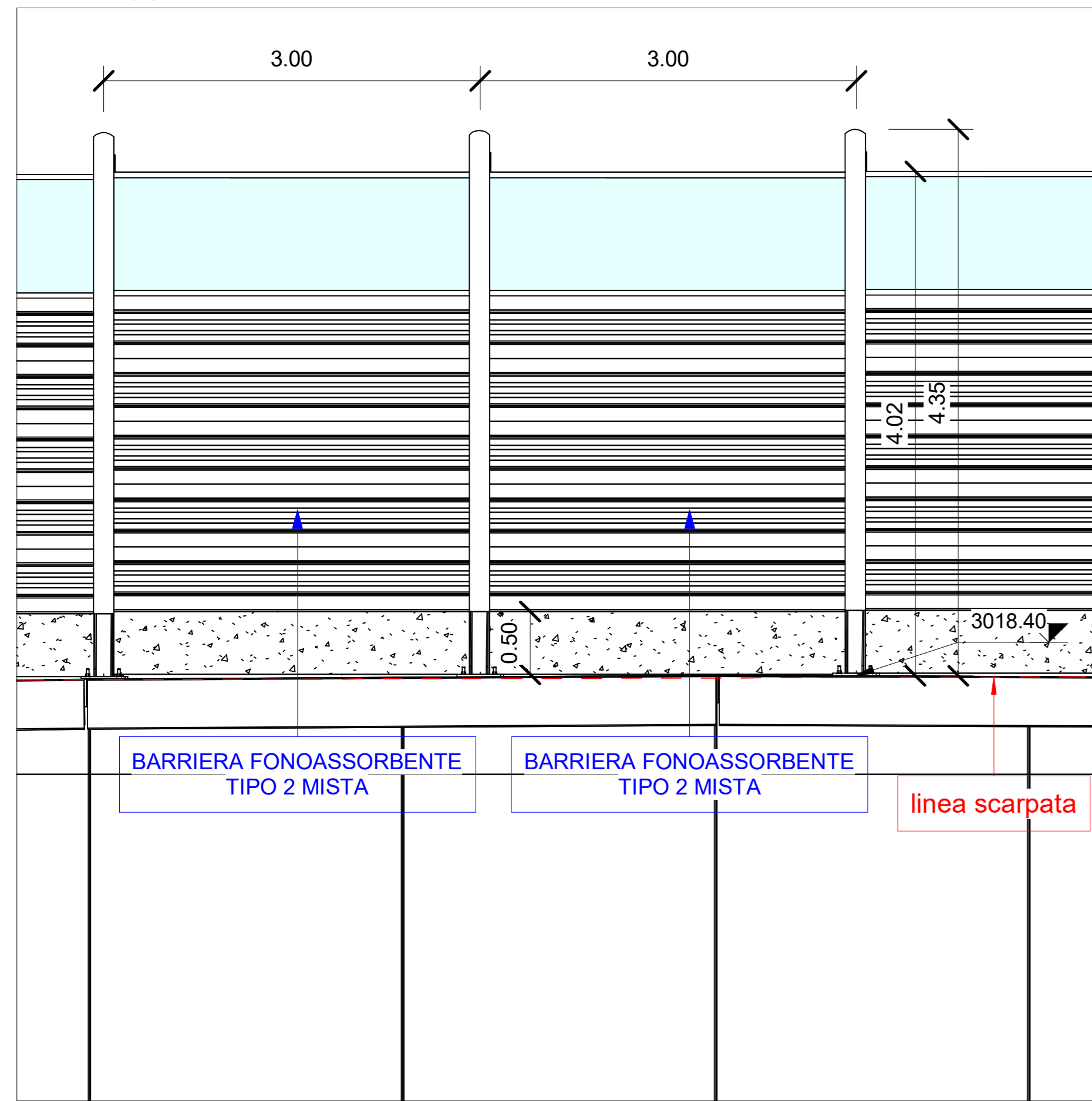
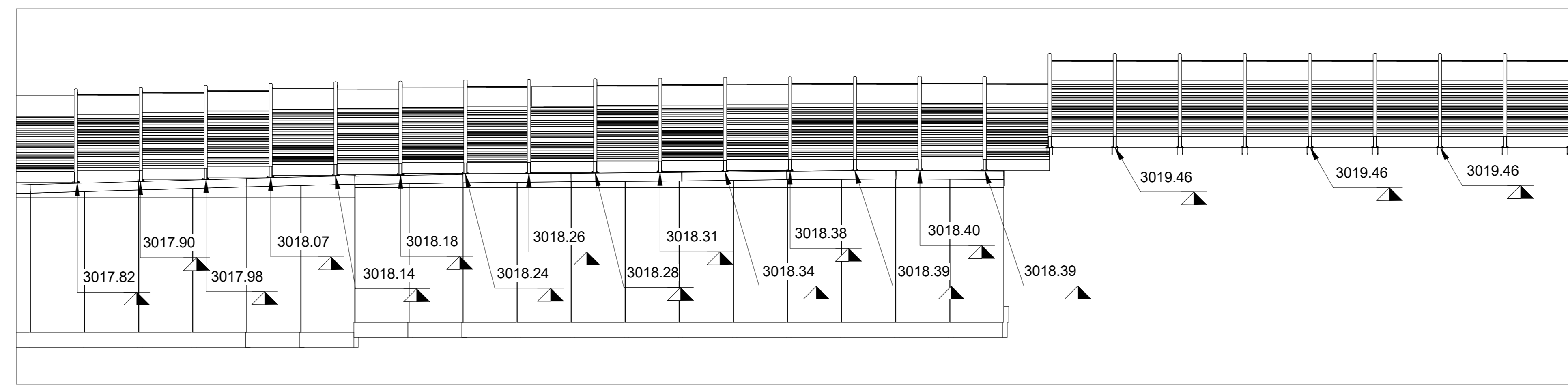


1 Stralcio Planimetrico WBS 47 PT2
1 : 200



3 Sezione WBS 47 PT2
1 : 50



2 Sezione WBS 47 PT2
1 : 200

Abaco Coordinate di Tracciamento - Opere...		
PUNTO n.	E	N

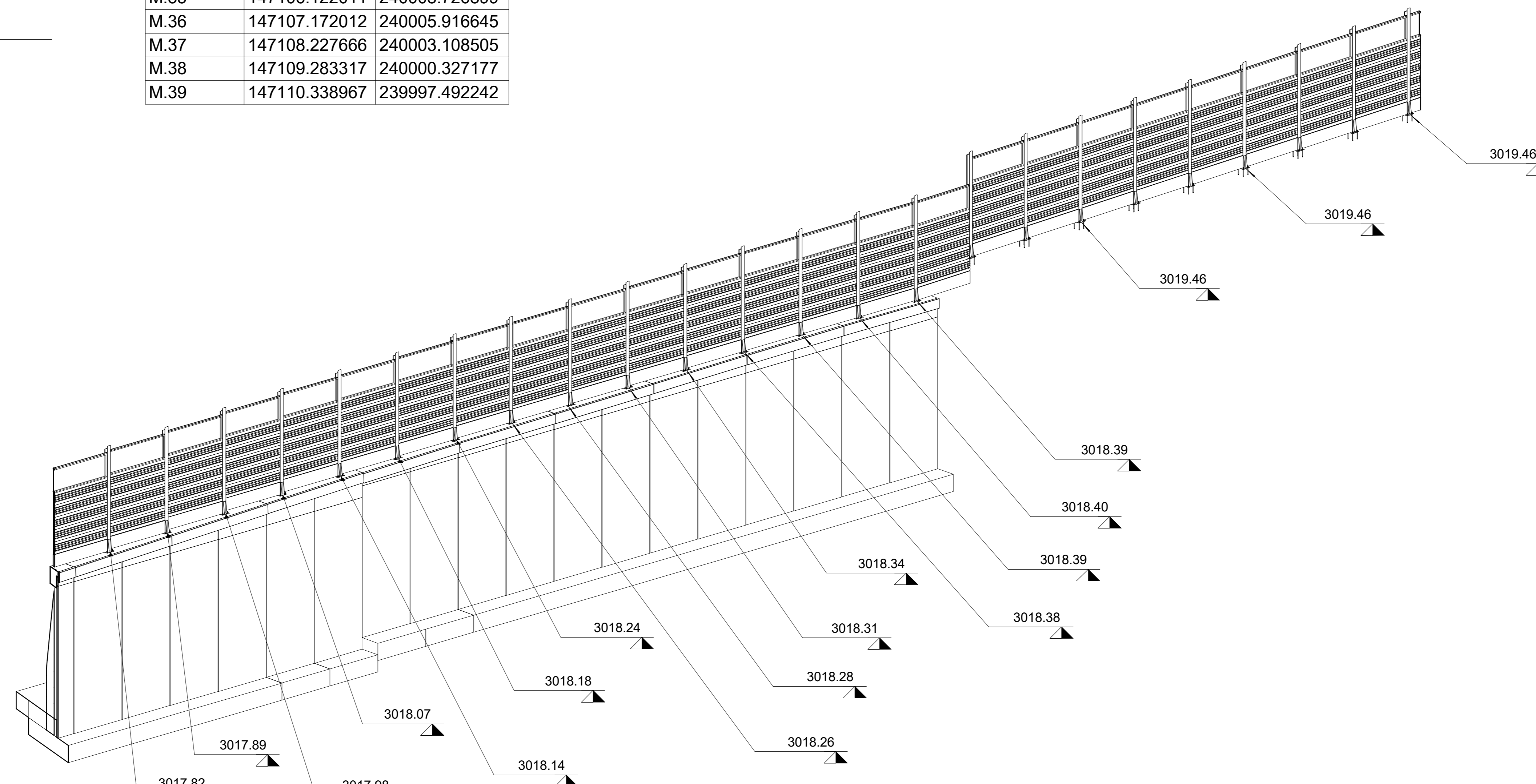
M.01	147191.269813	239760.117191
M.02	147192.573615	239757.415321
M.03	147188.675201	239765.527161
M.04	147189.966011	239762.819061
M.05	147185.781038	239774.014399
M.06	147186.582672	239771.125170
M.07	147187.384809	239768.234396
M.08	147184.057337	239779.763169
M.09	147184.918936	239776.889557
M.10	147182.311449	239785.503542
M.11	147183.184393	239782.633355
M.12	147180.447588	239791.206700
M.13	147181.379519	239788.355121
M.14	147178.704458	239796.947911
M.15	147179.576023	239794.077306
M.16	147176.950228	239802.685739
M.17	147177.827343	239799.816825
M.18	147175.094217	239808.397864
M.19	147176.021268	239805.544694
M.20	147173.240115	239814.104203
M.21	147174.167166	239811.251033
M.22	147171.386013	239819.810542
M.23	147172.313064	239816.957372
M.24	147169.531911	239825.516881
M.25	147170.458962	239822.663711
M.26	147167.578502	239831.189992
M.27	147168.555206	239828.353437
M.28	147165.625093	239836.863104
M.29	147166.601797	239834.026548
M.30	147100.835371	240022.764397
M.31	147101.892699	240019.956898
M.32	147102.950027	240017.149398
M.33	147104.007355	240014.341898
M.34	147105.064683	240011.534399
M.35	147106.122011	240008.726899
M.36	147107.172012	240005.916645
M.37	147108.227666	240003.108505
M.38	147109.283317	240000.327177
M.39	147110.338967	239997.492242

Abaco Coordinate di Tracciamento - Opere...		
PUNTO n.	E	N

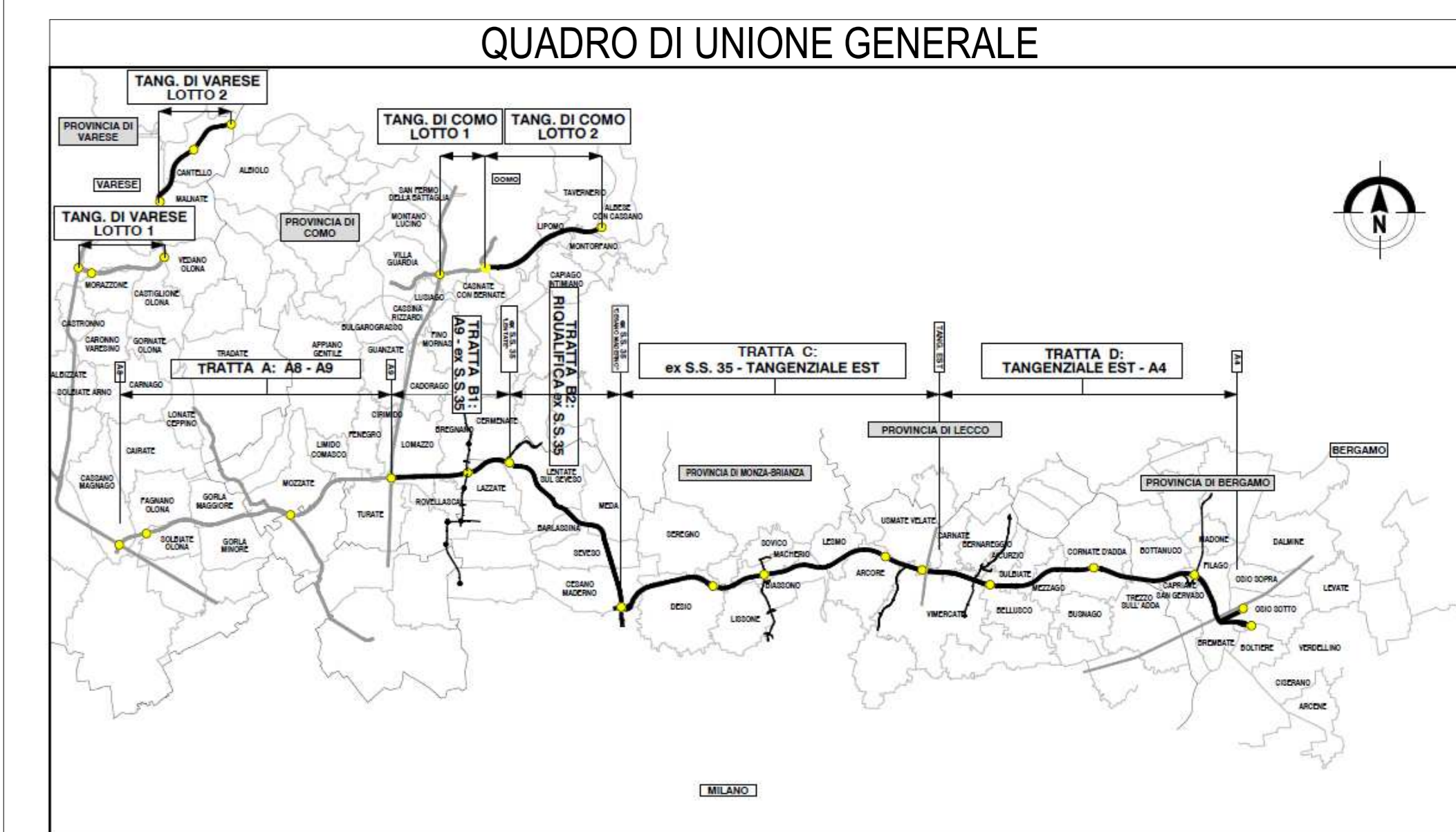
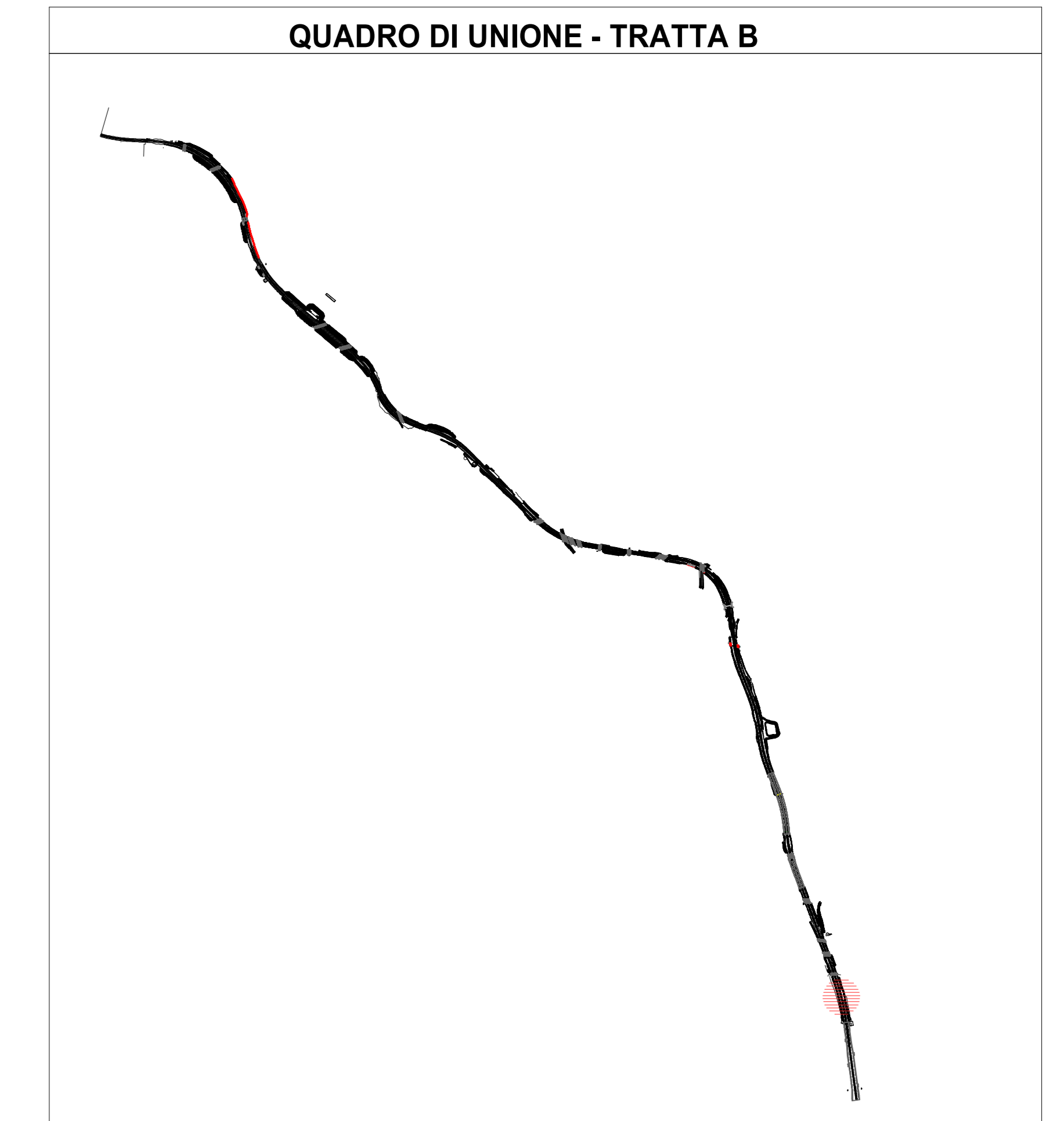
M.40	147111.394618	239994.684111
M.41	147112.450268	239991.875979
M.42	147113.505919	239989.067848
M.43	147114.561569	239986.259716
M.44	147115.617220	239983.451585
M.45	147116.672870	239980.643454
M.46	147117.728520	239977.835322
M.47	147118.784171	239975.027191
M.48	147119.839821	239972.219059
M.49	147120.895472	239969.410928
M.50	147121.951122	239966.602796
M.51	147123.006773	239963.794665
M.52	147124.065018	239960.979631
M.53	147125.123451	239958.164097
M.54	147126.179441	239955.356093
M.55	147127.234665	239952.547802
M.56	147128.290655	239949.739798
M.57	147129.345113	239946.931218
M.58	147130.399571	239944.122639
M.59	147131.455441	239941.314590
M.60	147132.509278	239938.505777
M.61	147133.562970	239935.696910
M.62	147134.600770	239932.882548
M.63	147135.601045	239930.020817
M.64	147136.601321	239927.159086
M.65	147137.601597	239924.297355
M.66	147138.601873	239921.435625
M.67	147139.602149	239918.573894

Abaco Coordinate di Tracciamento - Opere...		
PUNTO n.	E	N

M.68	147140.002425	239915.712163
M.69	147140.902701	239912.787692
M.70	147141.802977	239909.988701
M.71	147142.703252	239907.126970
M.72	147143.603528	239904.265240
M.73	147144.503804	239901.403509
M.74	147145.404080	239898.541778
M.75	147146.304356	239895.680047
M.76	147147.204632	239892.818316
M.77	147148.104908	239889.956586
M.78	147149.005184	239887.094855
M.79	147149.905460	239884.233124
M.80	147150.805735	239881.371393
M.81	147151.706011	239878.509662
M.82	147152.606287	239875.647931
M.83	147153.506563	239872.786201
M.84	147154.406839	239869.924470
M.85	147155.307115	239867.062739
M.86	147156.207391	239864.201008
M.87	147157.107667	239861.339277
M.88	147158.007943	239858.477546
M.89	147158.908219	239855.615815
M.90	147159.808495	239852.754084
M.91	147160.708771	239849.892353
M.92	147161.609047	239847.030622
M.93	147162.509323	239844.168891
M.94	147163.409599	239841.307160
M.95	147164.309875	239838.445429



4 Assonometria WBS 47



COLLEGAMENTO AUTOSTRADALE
DALMINE-COMO-VARESE-VALICO DEL GAGGIOLO E OPERE AD ESSO CONNESSE
CODICE C.U.P. F118060027007
PROGETTO ESECUTIVO
TRATTA C

IDENTIFICAZIONE ELABORATO		CONTRAENTE GENERALE	
FASE PROGETTUALE	WBS	PEDELOMBARDA NUOVA S.c.p.A. DATA: _____ REVISIONE: _____ ELABORAZIONE PROGETTUALE: _____ PROGETTISTI: _____ RESPONSABILE: _____ Em. Via A. S.r.l. PRESTAZIONI SPECIALISTICHE: _____ Ing. Carlo Listori	
AMBITO	TRATTA		
CATEGORIA	OPERA	CONCESSIONARIO: _____ PROGETTISTA: _____	
PARTE DI OPERA	TIPO ELABORATO	CONCESSIONARIO: _____ PROGETTISTA: _____	
PROGRESSIVA	REVISIONE ESTERNA	CONCESSIONARIO: _____ PROGETTISTA: _____	
DATA	SCALA	CONCESSIONARIO: _____ PROGETTISTA: _____	
CONCEDENTE	CONCESSIONARIO	CONCESSIONARIO: _____ PROGETTISTA: _____	