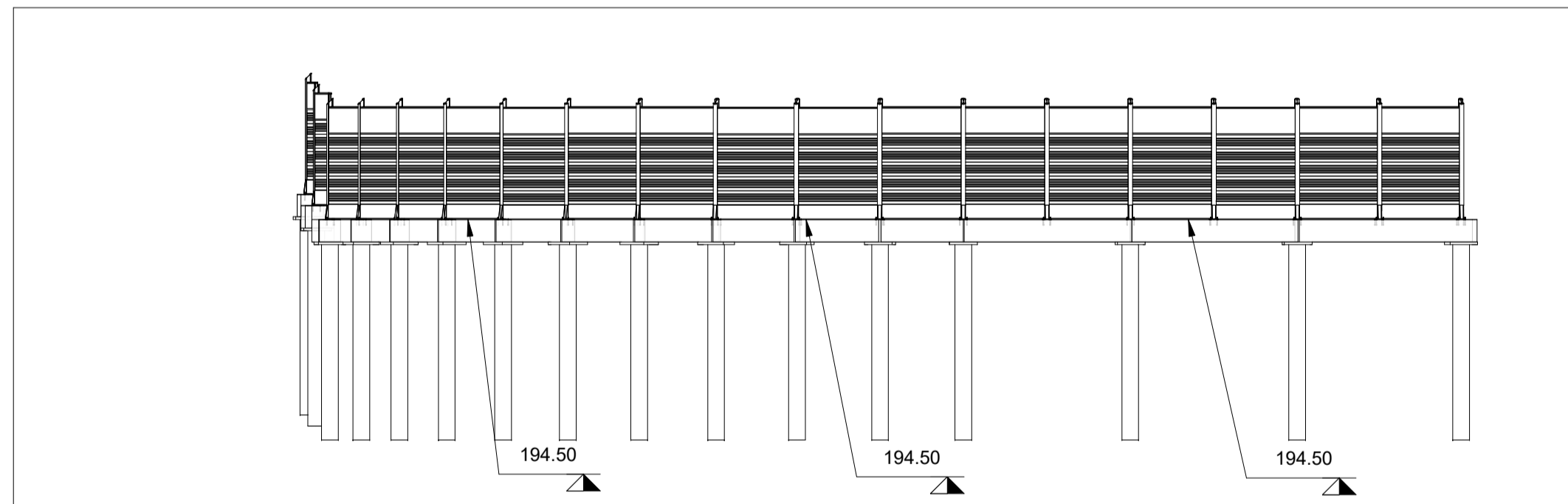


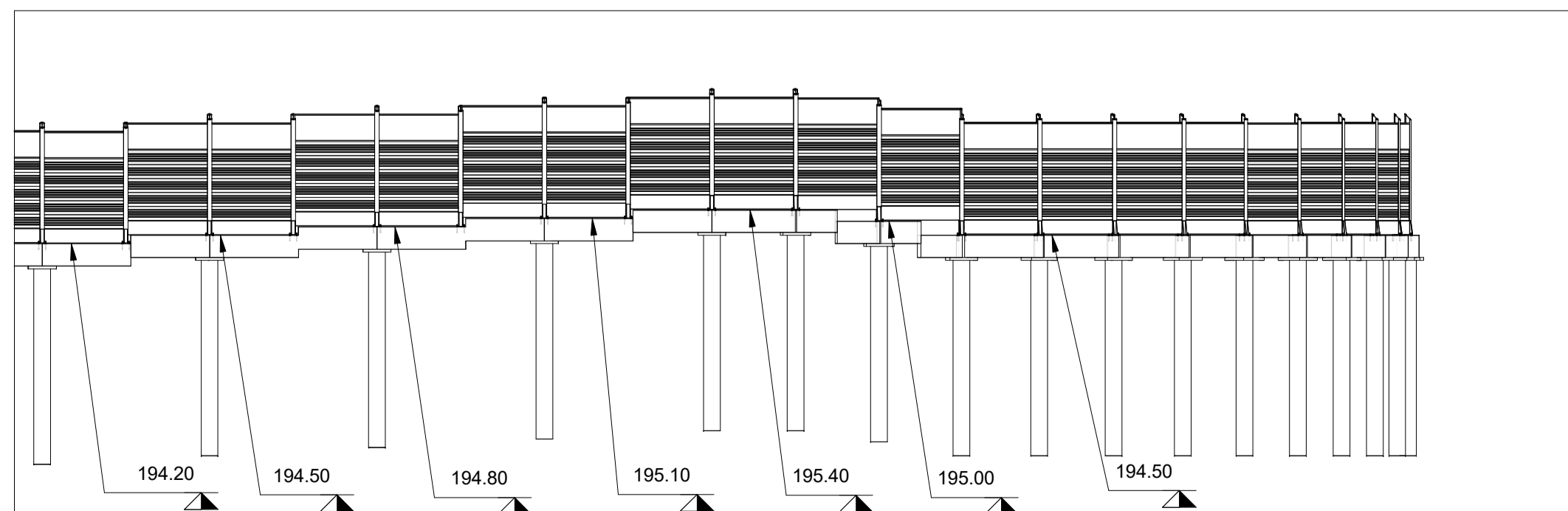
Stralcio Planimetrico WBS

02 PT1
1: 200




Sezione WBS 02 PT1

1: 200



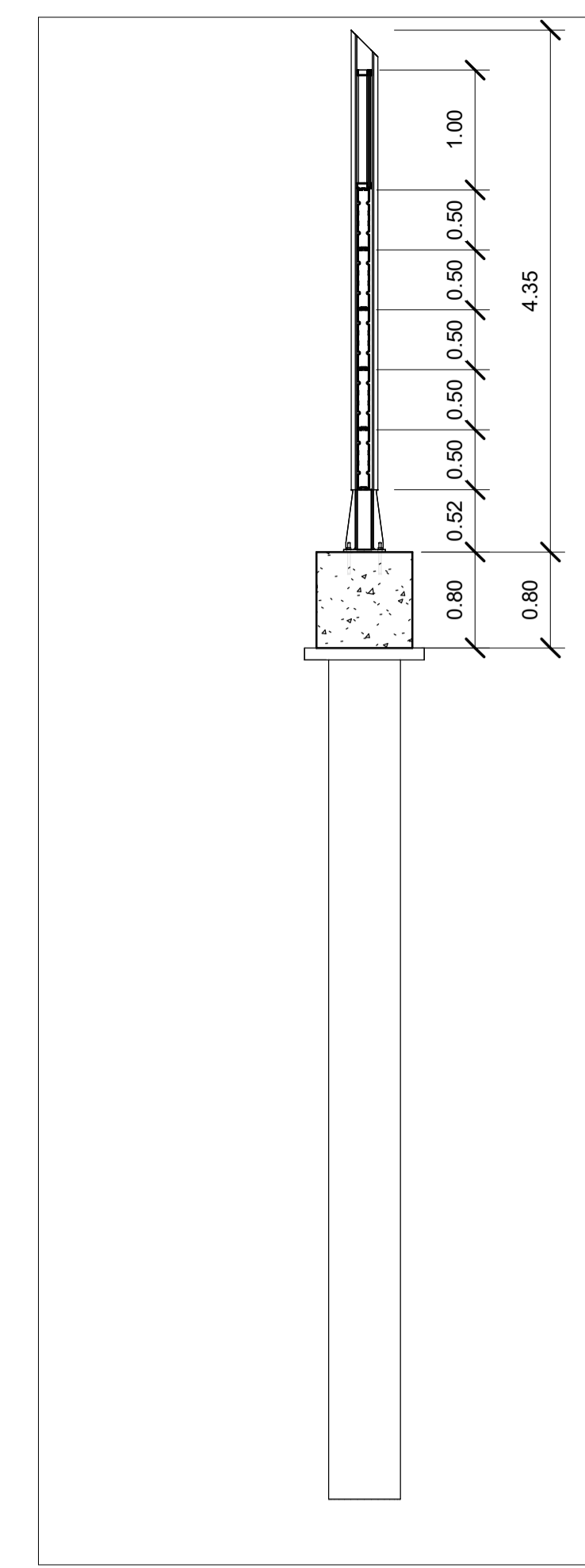
Sezione WBS 02 PT1

1: 200



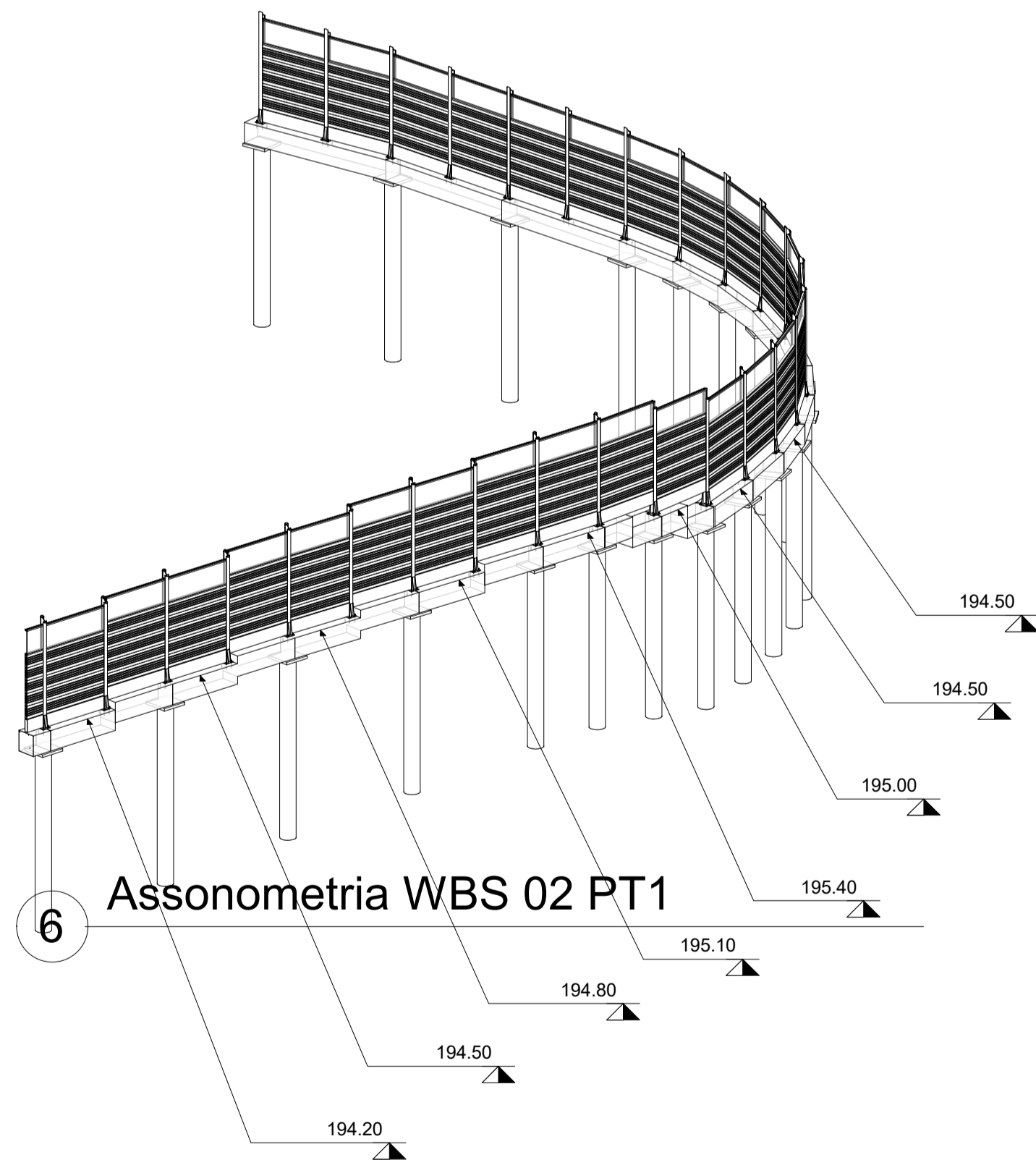
Sezione WBS 02 PT1

1: 50



Sezione WBS 02 PT1

1: 50

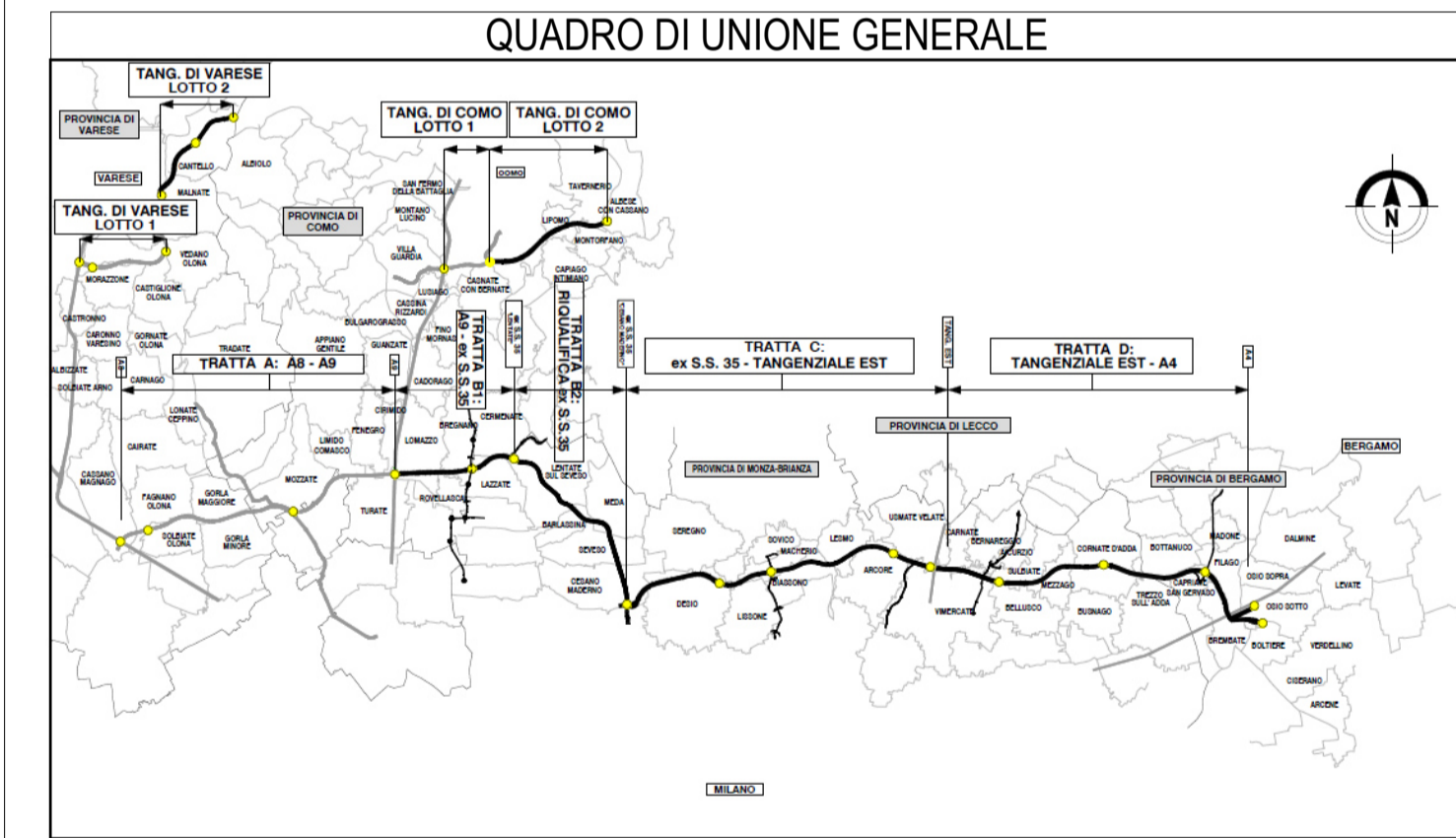



Assonometria WBS 02 PT1

1: 50

Abaco Coordinate di Tracciamento WBS 02 -...

PUNTO n.	E	N
M.104	147287.005672	238077.953933
M.105	147286.955635	238080.953509
M.106	147286.905092	238083.953092
M.107	147286.867969	238086.952856
M.108	147286.830656	238089.952626
M.109	147286.843910	238092.952589
M.110	147286.856452	238095.952581
M.111	147286.860518	238098.952604
M.112	147286.873060	238101.952508
M.113	147286.836393	238104.952244
M.114	147286.549997	238107.938497
M.115	147286.061977	238110.898532
M.116	147284.939451	238113.680126
M.117	147283.570126	238116.350396
M.118	147281.875935	238118.827840
M.119	147279.854938	238121.039255
M.120	147277.539533	238122.950883
M.121	147274.979074	238124.519479
M.122	147272.223959	238125.714081
M.123	147269.328418	238126.511073
M.124	147266.349448	238126.894642
M.125	147263.365054	238126.848589
M.126	147260.374263	238126.615038
M.127	147257.383623	238126.378251
M.128	147254.393190	238126.138855
M.129	147251.402757	238125.899458
M.130	147248.465698	238125.290295
M.131	147245.529625	238124.674280






COLLEGAMENTO AUTOSTRADALE
DALMINE-COMO-VARESE-VALICO DEL GAGGIOLO E OPERE AD ESSO CONNESSE
CODICE C.U.P. F118080021001

PROGETTO ESECUTIVO
TRATTA C

IDENTIFICAZIONE ELABORATO WBS		CONTRAENTE GENERALE PEDELOMBARDA NUOVA S.p.A.	
FASE PROGETTUALE AMBITO TRATTA CATEGORIA OPERA	PARTE DI OPERA TIPO ELABORATO PROGRESSIVA REVISIONE ESTERNA	DATA REVISIONE	ELABORAZIONE PROGETTUALE PROGETTISTI RESPONSABILE INTEGRAZIONE PRESTAZIONI SPECIALISTICHE APPROVATO VISTO APPROVATO
CONCEDENTE CONCESSIONARI AUTOSTRADALI LOMBARDE		CONCESSIONARIO Autorisposta Pedemontana Lombarda	
SCALA As indicated		PROGETTISTA PROGER	