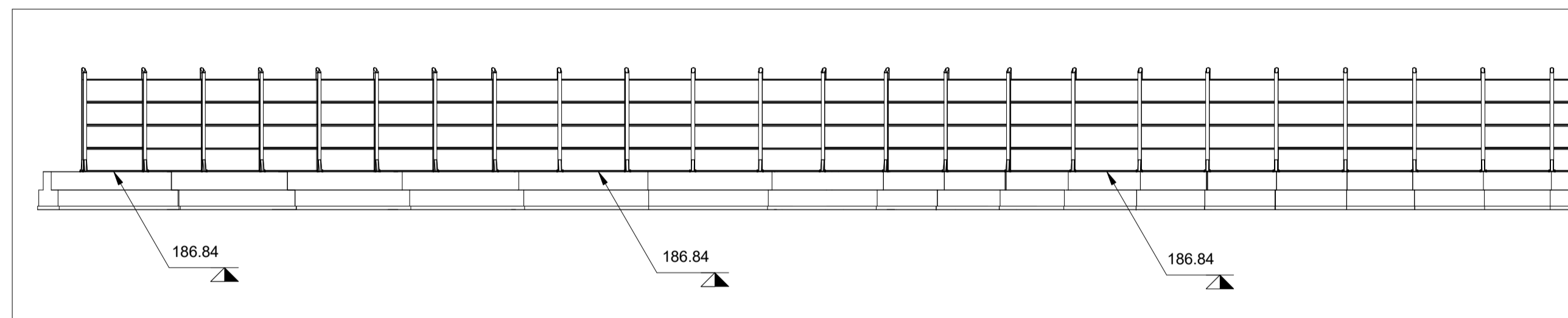
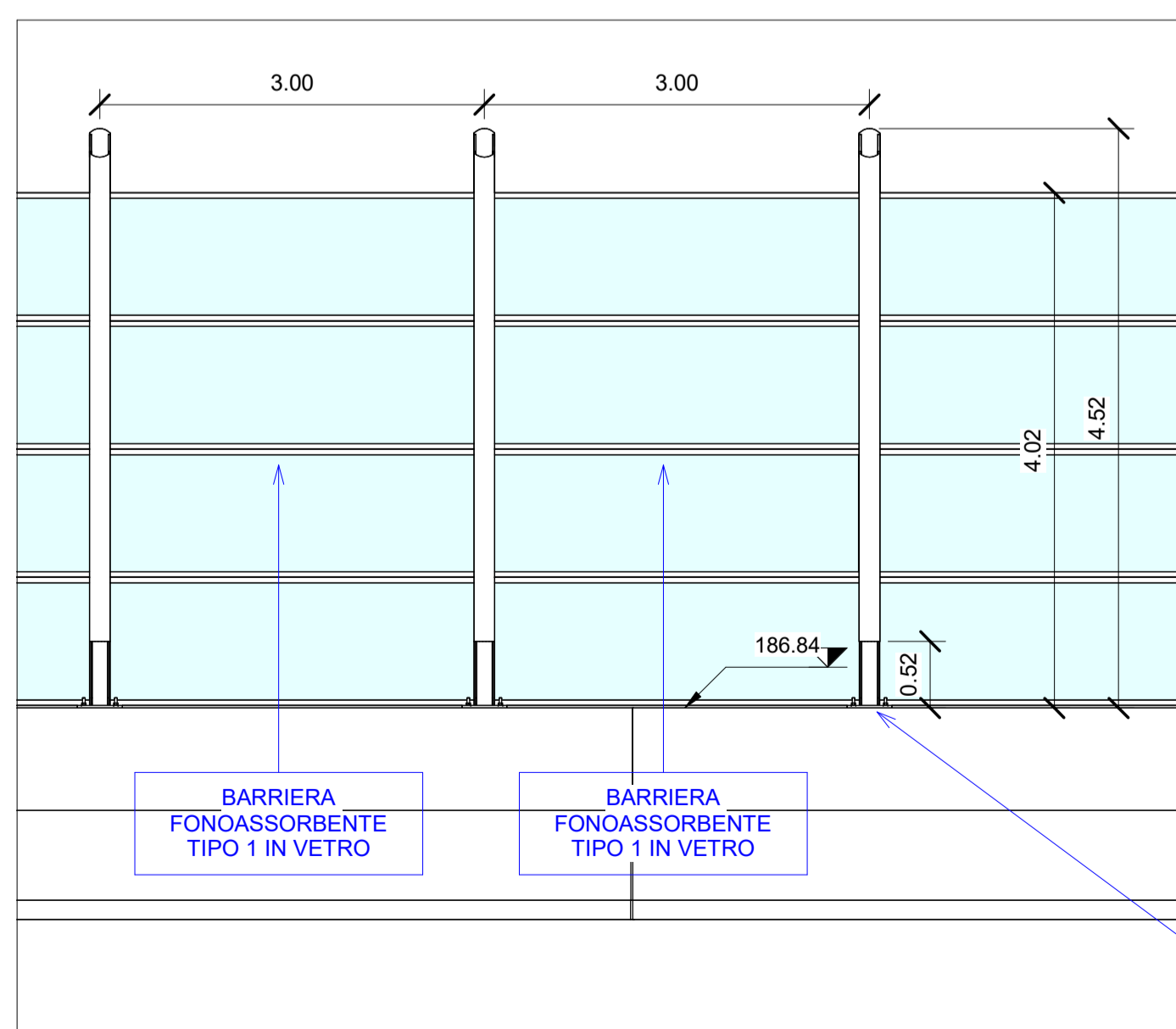


1 Stralcio planimetrico WBS 49 PT1
1 : 200

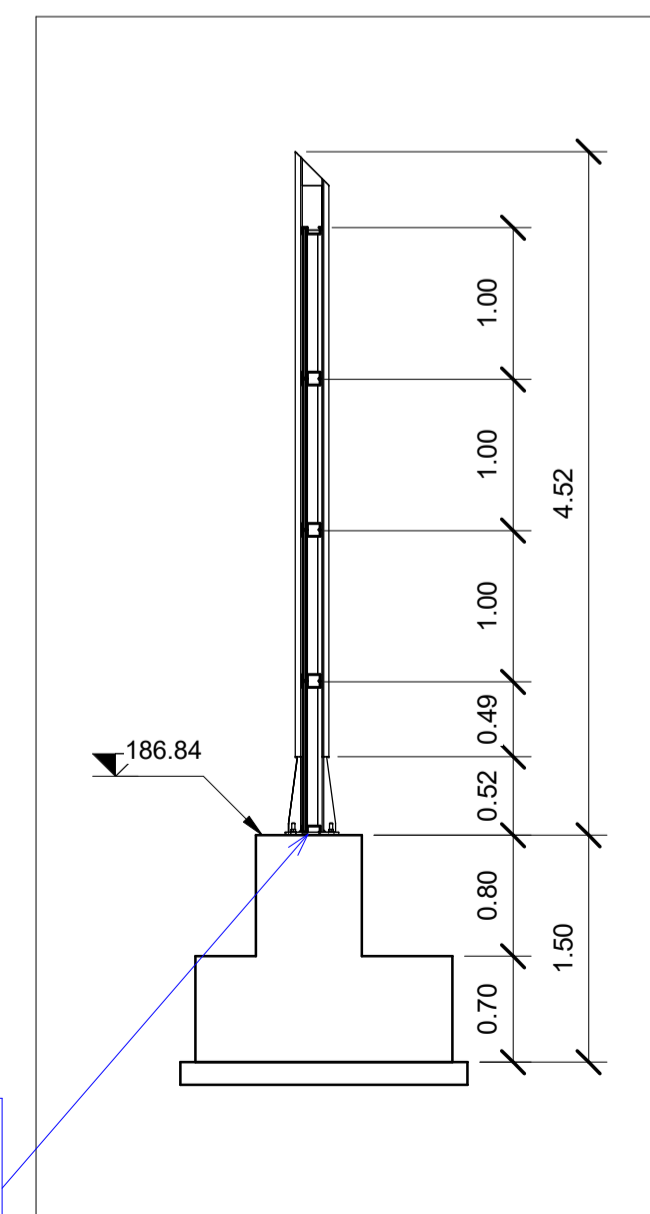
5 Assonometria WBS 49 PT1



2 Sezione WBS 49 PT1
1 : 200



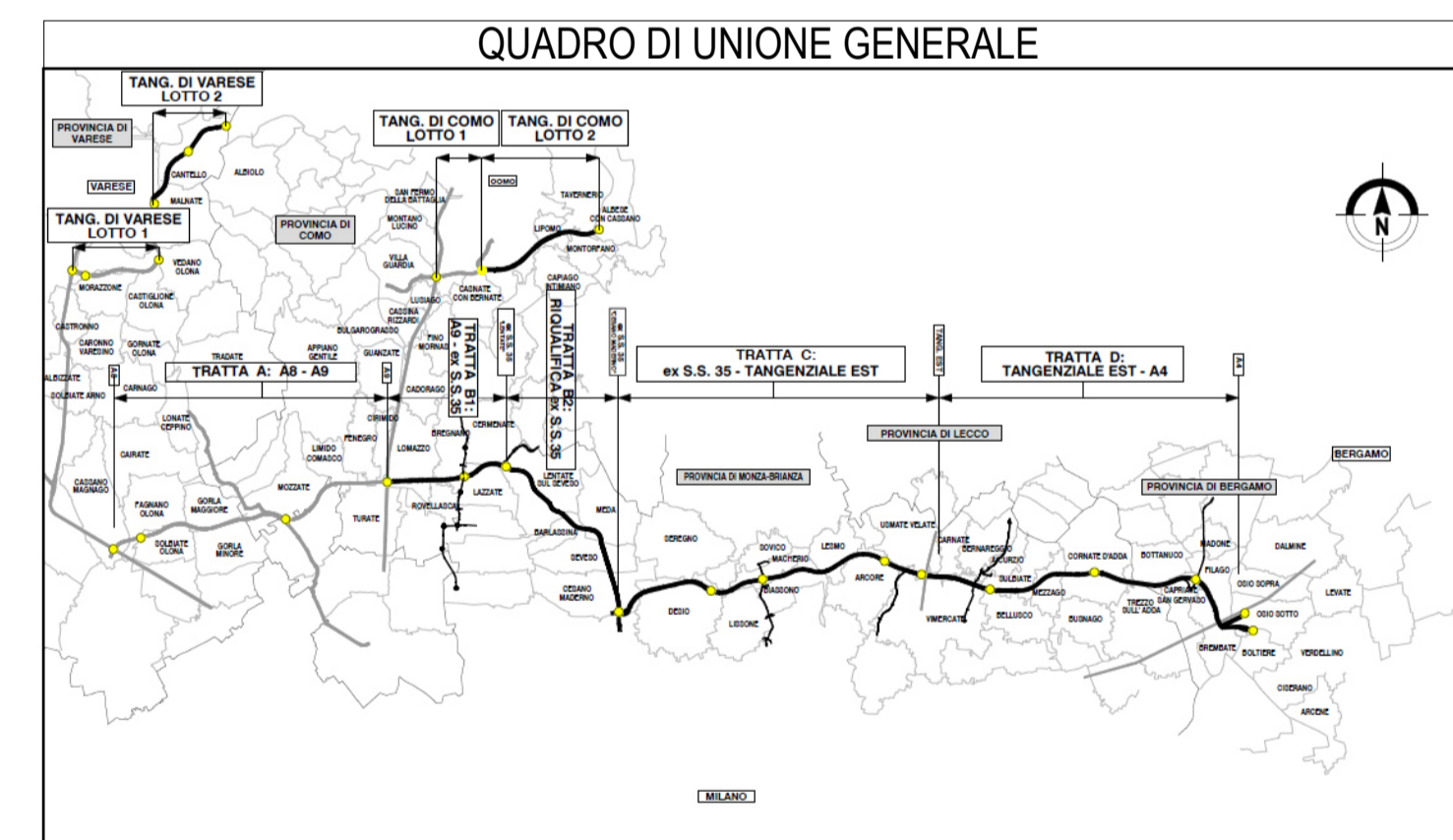
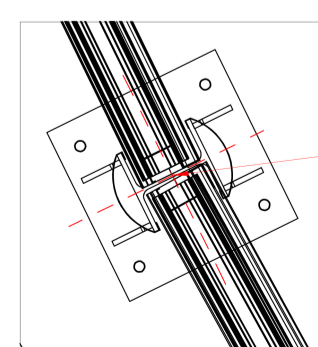
3 Sezione WBS 49 PT1
1 : 50





4 Sezione WBS 49 PT1
1 : 50

Abaco Coordinate di Tracciamento CBA49		
PUNTO n.	E	N
M.1252	154776.234734	237322.631635
M.1253	154778.889908	237321.235193
M.1254	154781.658967	237320.056681
M.1255	154784.499111	237319.119996
M.1256	154787.414684	237318.413289
M.1257	154790.377891	237317.944886
M.1258	154793.369901	237317.726075
M.1259	154796.369183	237317.751778
M.1260	154799.360494	237317.987779
M.1261	154802.357958	237317.886023
M.1262	154805.297006	237317.280397
M.1263	154808.088215	237316.180750
M.1264	154773.709942	237324.251952

Abaco Coordinate di Tracciamento CBA49		
PUNTO n.	E	N
M.1265	154771.024607	237325.571603
M.1266	154768.335699	237326.748223
M.1267	154765.423895	237327.235478
M.1268	154762.548026	237327.411430
M.1269	154759.591489	237326.902395
M.1270	154756.709199	237326.041182
M.1271	154754.054712	237324.643435
M.1272	154751.438870	237323.187774
M.1273	154748.871481	237321.635837
M.1274	154746.292624	237320.095367
M.1275	154743.701611	237318.583198



COLLEGAMENTO AUTOSTRADALE
DALMINE-COMO-VARESE-VALICO DEL GAGGIOLO E OPERE AD ESSO CONNESSE
CODICE C.U.P. F118060021001
PROGETTO ESECUTIVO
TRATTA C
 Pianta WBS.C.BA.49 PT1

IDENTIFICAZIONE ELABORATO		CONTRAENTE GENERALE	
FASE PROGETTUALE IT1	WBS AMBE CC	PEDELOMBARDA NUOVA S.p.A.	
DATA	15/09/2023	REVISIONE	A01
SCALA	As indicated	ELABORAZIONE PROGETTUALE	
CONCEDENTE CONCESSIONARI AUTOSTRADALI LOMBARDE		PROGETTISTA PROGER ROCK S.p.A.	