PROFILO NV042

SEZIONE 45

PROGRESSIVA880.00

A RILEVATO	m²	7.82
G SCOTICO	m²	6.09
a USURA	m	7.90
b VEGETALE	m	5.41
c BINDER	m	7.90
d BASE	m	7.90
j SUPERCOMPATTATO	m	10.56
k ANTICAPILLARE	m	12.14
l MISTO STABILIZZATO	m	7.90

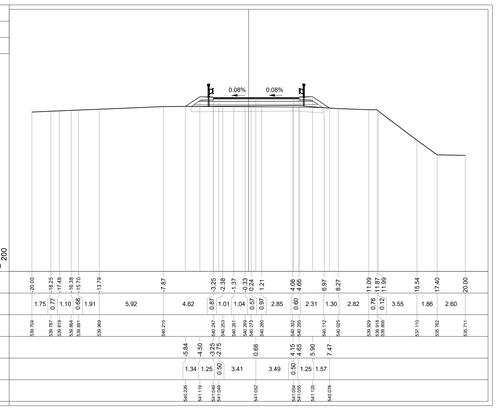

PROGRESSIVE TERRENO	-20.00 -18.25 -17.68 -16.76 -15.70 -13.79 -7.87 -3.25 -3.38 -3.06 -1.37 -0.33 0.24 0.57 1.21 1.86 2.85 2.31 1.30 2.82 0.78 1.09 1.97 0.12 3.55 1.86 2.60 20.00
PARZIALI TERRENO	1.75 0.57 1.10 0.66 0.94 1.91 5.92 4.62 0.87 1.01 1.04 0.57 0.70 2.85 0.60 2.31 1.30 2.82 0.78 0.88 1.09 0.12 3.55 1.86 2.60
QUOTE TERRENO	539.704 539.707 539.819 539.941 539.960 539.969 540.210 540.247 540.251 540.289 540.291 540.297 540.300 540.302 540.312 540.325 539.902 539.903 539.905 537.110 539.762 539.771
PROGRESSIVE PROGETTO	-5.84 -4.50 -3.25 -2.75 0.66 4.15 4.65 5.90 7.47
PARZIALI PROGETTO	1.34 1.25 0.50 0.50 3.41 3.49 0.50 1.25 1.57
QUOTE PROGETTO	540.226 541.119 541.546 541.596 541.002 541.004 541.505 541.120 540.378

PROFILO NV042

SEZIONE Sp2

PROGRESSIVA927.25

G SCOTICO	m²	7.81
a USURA	m	13.90
b VEGETALE	m	0.90
c BINDER	m	13.90
d BASE	m	13.90
j SUPERCOMPATTATO	m	13.90
k ANTICAPILLARE	m	13.95
l MISTO STABILIZZATO	m	13.90

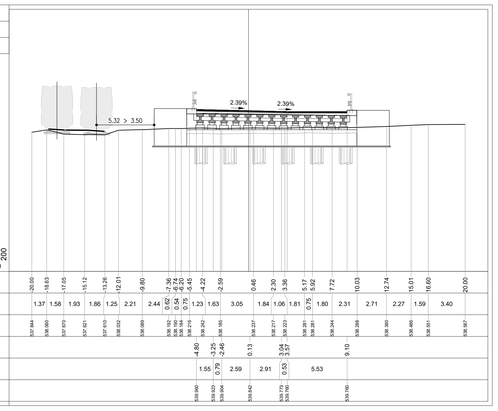

PROGRESSIVE TERRENO	-20.00 -18.63 -17.95 -15.12 -13.26 -12.01 -9.80 -7.34 -7.25 -7.05 -6.75 -5.45 -4.22 -2.59 0.46 2.30 3.38 5.17 5.92 7.72 10.03 12.74 15.01 16.60 20.00
PARZIALI TERRENO	1.37 1.58 1.93 1.86 1.25 2.21 2.44 0.07 0.04 0.20 0.75 1.23 1.63 3.05 1.84 1.06 1.81 0.75 1.80 2.31 2.71 2.27 1.59 3.40
QUOTE TERRENO	537.844 539.900 537.870 537.821 539.032 539.089 539.100 539.106 539.108 539.218 539.242 539.355 539.237 539.217 539.223 539.281 539.285 539.294 539.298 539.380 539.486 539.501 539.507
PROGRESSIVE PROGETTO	-4.80 -3.25 -2.75 0.13 3.24 3.74 9.10
PARZIALI PROGETTO	1.55 0.75 2.59 2.91 0.53 5.53
QUOTE PROGETTO	539.480 539.563 539.604 539.442 539.703 539.753 539.780

PROFILO NV042

SEZIONE 51

PROGRESSIVA1000.00

A RILEVATO	m²	1.09
B STERRO	m²	0.09
G SCOTICO	m²	4.29
a USURA	m	6.50
b VEGETALE	m	2.07
c BINDER	m	6.50
d BASE	m	6.50
j SUPERCOMPATTATO	m	6.50
l MISTO STABILIZZATO	m	6.50

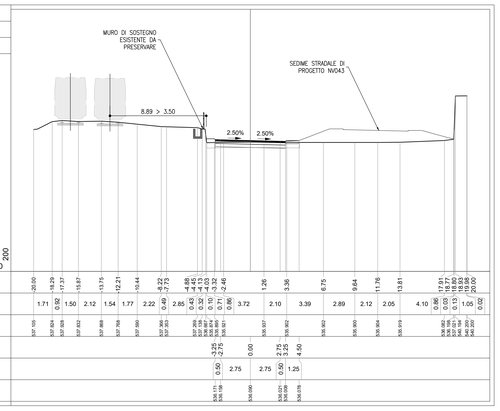

PROGRESSIVE TERRENO	-20.00 -18.29 -17.37 -15.87 -13.75 -12.21 -10.44 -7.75 -7.25 -6.49 -4.85 -4.43 -4.13 -3.72 -3.46 1.26 3.38 6.75 9.64 11.76 13.81 17.91 18.17 18.63 19.00 19.50 20.00
PARZIALI TERRENO	1.77 0.92 1.50 2.12 1.54 1.77 2.22 0.49 2.85 0.43 0.32 0.30 0.41 0.26 0.86 3.72 2.10 3.39 2.89 2.12 2.05 4.10 0.36 0.46 0.37 0.50 1.05 0.42
QUOTE TERRENO	537.105 537.814 537.828 537.902 537.988 537.998 537.990 537.950 537.905 537.895 537.892 537.890 537.891 537.893 537.895 537.903 537.907 537.907 539.902 539.900 539.904 539.919 538.966 538.963 538.957 538.951 538.931 538.907
PROGRESSIVE PROGETTO	-3.25 -2.75 0.00 2.75 3.25 4.50
PARZIALI PROGETTO	0.50 2.75 2.75 0.50 1.25
QUOTE PROGETTO	538.119 538.169 538.090 538.021 538.008 538.078

PROFILO NV042

SEZIONE 46

PROGRESSIVA900.00

A RILEVATO	m²	10.62
B STERRO	m²	0.14
G SCOTICO	m²	5.63
a USURA	m	9.89
b VEGETALE	m	0.00
c BINDER	m	9.89
d BASE	m	9.89
j SUPERCOMPATTATO	m	9.89
k ANTICAPILLARE	m	8.09
l MISTO STABILIZZATO	m	9.89

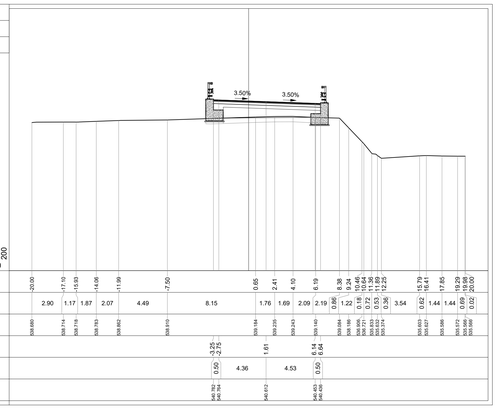

PROGRESSIVE TERRENO	-20.00 -17.10 -15.93 -14.06 -11.99 -7.50 0.65 2.41 4.10 6.19 8.38 9.24 9.62 10.54 11.54 12.72 13.89 15.54 16.26 17.85 19.29 19.98 20.00
PARZIALI TERRENO	2.90 1.17 1.87 2.07 4.49 8.15 1.76 1.69 2.09 2.19 0.86 0.38 0.92 0.99 1.18 0.72 0.83 1.65 0.72 1.44 1.44 0.69 0.69 0.02
QUOTE TERRENO	538.680 538.714 538.718 538.783 538.862 538.910 539.184 539.225 539.243 539.340 539.684 539.686 539.696 539.721 539.741 539.763 539.792 539.803 539.817 539.860 539.872 539.874 539.886 539.888 539.892 539.896 539.898 539.902
PROGRESSIVE PROGETTO	-3.25 -2.75 1.61 6.14 6.64
PARZIALI PROGETTO	0.50 4.36 4.53 0.50
QUOTE PROGETTO	540.782 540.832 540.672 540.453 540.406

PROFILO NV042

SEZIONE 48

PROGRESSIVA940.00

A RILEVATO	m²	7.46
B STERRO	m²	0.58
a USURA	m	6.50
b VEGETALE	m	2.86
c BINDER	m	6.50
d BASE	m	6.50
j SUPERCOMPATTATO	m	7.87
k ANTICAPILLARE	m	7.96
l MISTO STABILIZZATO	m	6.50

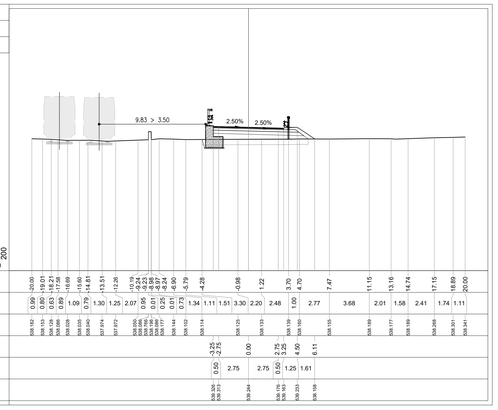

PROGRESSIVE TERRENO	-20.00 -19.69 -18.31 -17.58 -16.68 -15.60 -14.81 -13.51 -12.26 -10.19 -9.24 -8.53 -8.47 -8.25 -8.01 -7.75 -5.79 -4.28 -0.88 1.22 3.70 4.70 7.47 11.15 13.16 14.74 17.15 18.89 20.00
PARZIALI TERRENO	0.69 0.63 0.69 0.89 1.09 1.30 1.25 2.07 0.95 0.06 0.06 0.07 0.25 0.01 0.25 2.04 1.34 1.11 1.51 3.30 2.20 2.48 1.00 2.77 3.68 2.01 1.58 2.41 1.74 1.11
QUOTE TERRENO	538.142 539.831 539.894 539.896 539.896 539.895 539.893 539.892 539.891 539.888 539.886 539.885 539.883 539.881 539.879 539.877 539.874 539.872 539.870 539.868 539.866 539.864 539.862 539.860 539.858 539.856 539.854 539.852 539.850 539.848 539.846 539.844 539.842 539.840 539.838 539.836 539.834 539.832 539.830 539.828 539.826 539.824 539.822 539.820 539.818 539.816 539.814 539.812 539.810 539.808 539.806 539.804 539.802 539.800 539.798 539.796