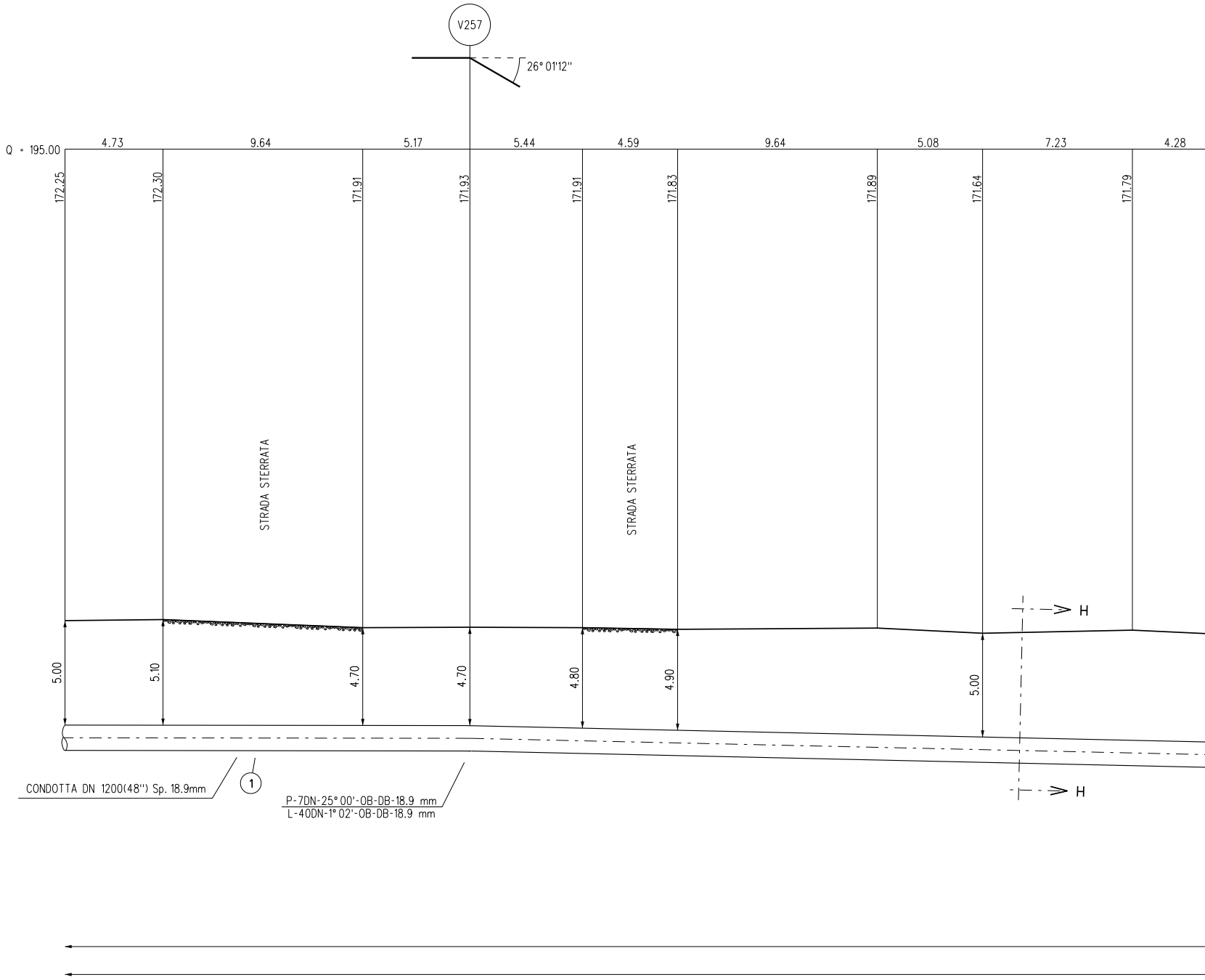
V257
26° 01'12''
Q = 195.00
4.73
9.64
5.17
5.44
4.59
9.64
5.08
7.23
4.28
172.25
172.30
171.91
171.93
171.91
171.83
171.89
171.64
171.79
STRADA STERRATA
STRADA STERRATA
H
5.00
5.10
4.70
4.70
4.80
4.90
5.00
CONDOTTA DN 1200(48'') Sp. 18.9mm
1
P-7DN-25° 00'-0B-DB-18.9 mm
L-40DN-1° 02'-0B-DB-18.9 mm
H

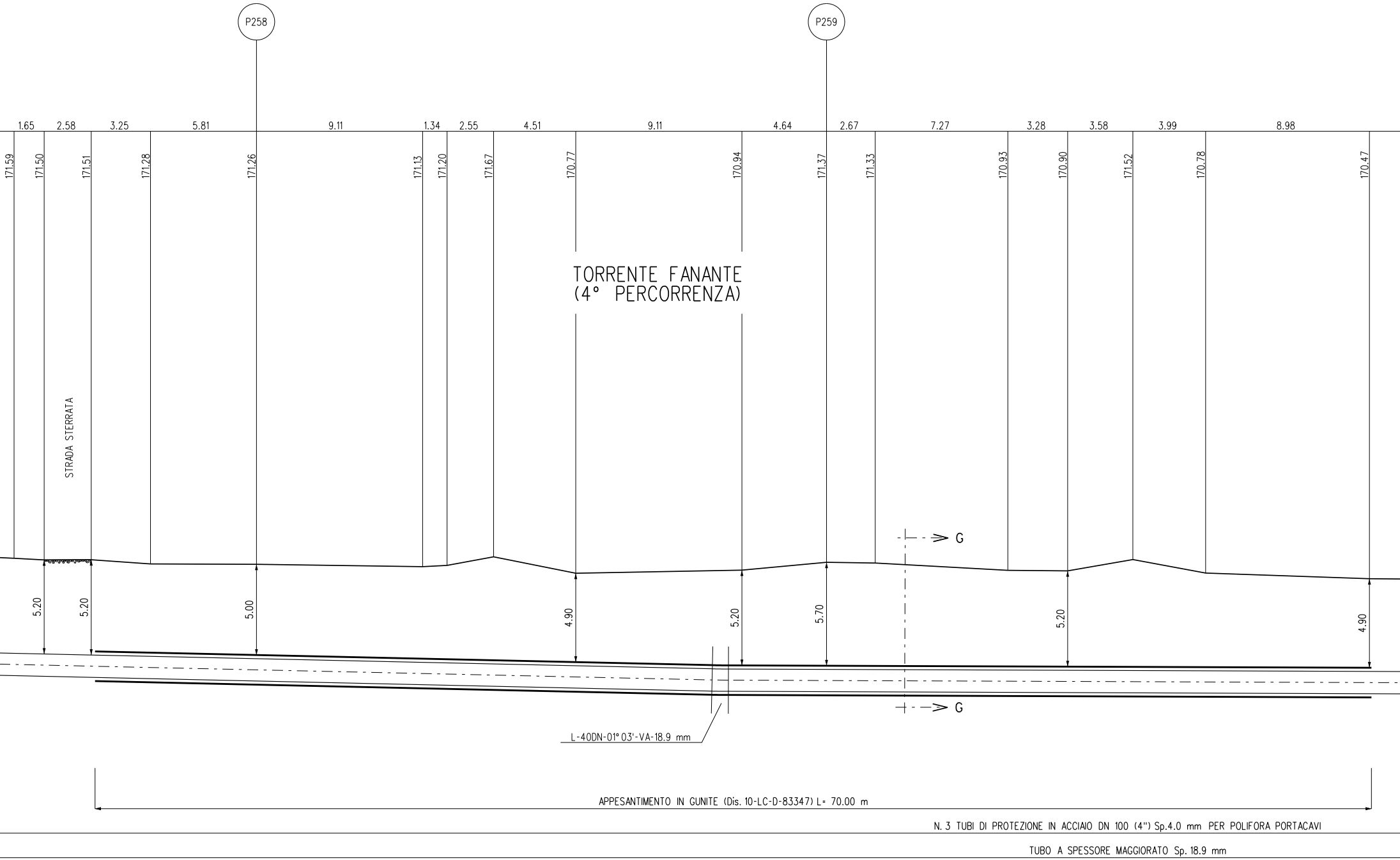
P258
P259
1.65
2.58
3.25
5.81
9.11
1.34
2.55
4.51
9.11
4.64
2.67
7.27
3.28
3.58
3.99
8.98
171.59
171.50
171.51
171.28
171.26
171.13
171.20
171.67
170.77
170.94
171.37
171.33
170.93
170.90
171.52
170.78
170.47
TORRENTE FANANTE
(4° PERCORRENZA)
STRADA STERRATA
G
5.20
5.20
5.00
4.90
5.20
5.70
5.20
4.90
G
L-40DN-01°03'-VA-18.9 mm
APPESANTIMENTO IN GUNITE (Dis. 10-LC-D-83347) L= 70.00 m
N. 3 TUBI DI PROTEZIONE IN ACCIAIO DN 100 (4") Sp.4.0 mm PER POLIFORA PORTACAVI
TUBO A SPESSORE MAGGIORATO Sp. 18.9 mm

SEZIONE A - B scala 1:200

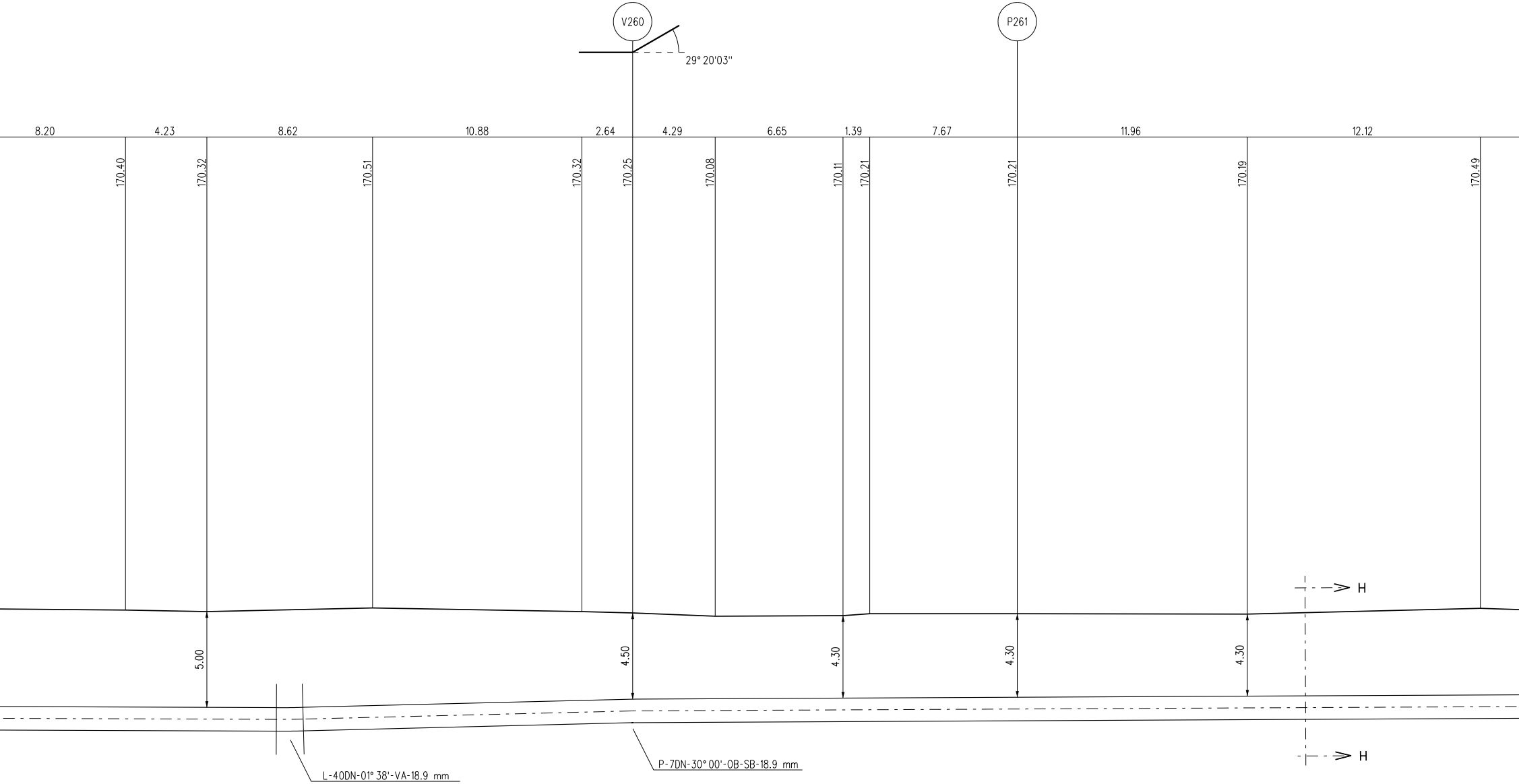
V260
P261
29° 20'03''
8.20
4.23
8.62
10.88
2.64
4.29
6.65
1.39
7.67
11.96
12.12
170.40
170.32
170.51
170.32
170.25
170.08
170.11
170.21
170.21
170.19
170.49
H
5.00
4.50
4.30
4.30
4.30
H
L-40DN-01° 38'-VA-18.9 mm
P-7DN-30° 00'-OB-SB-18.9 mm

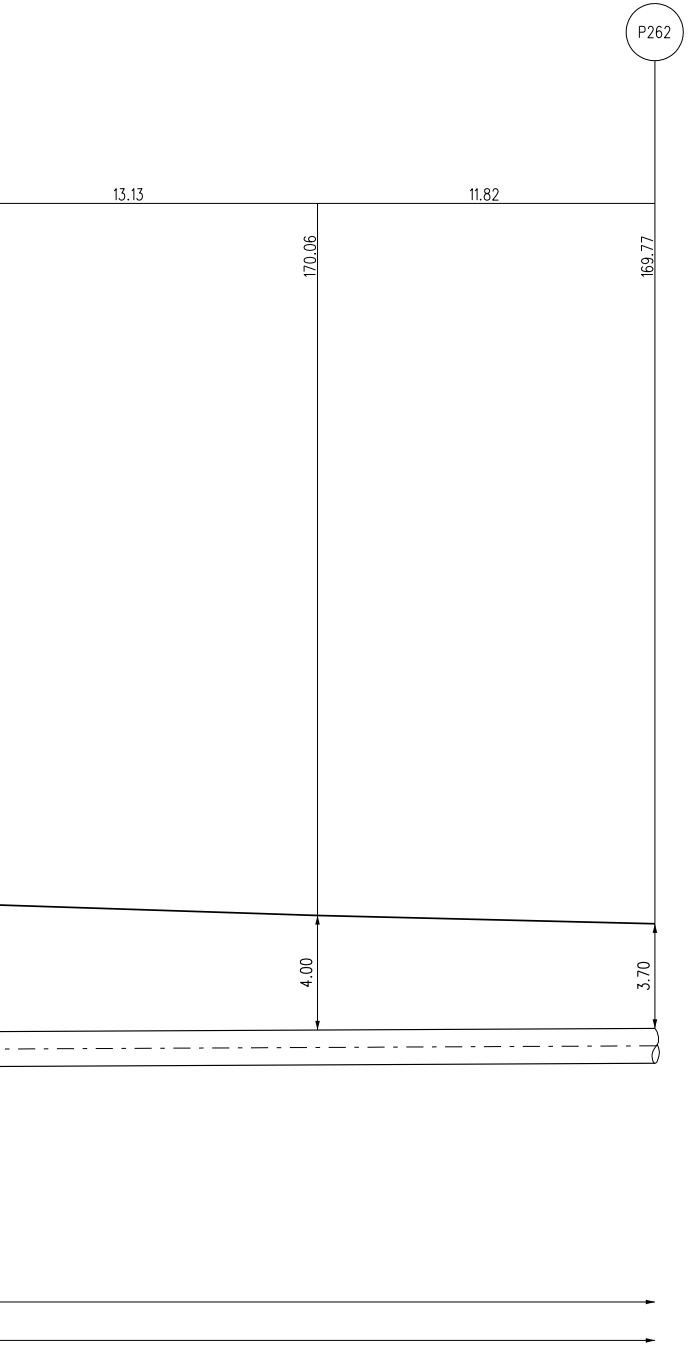
P262
13.13
11.82
170.06
169.77
4.00
3.70

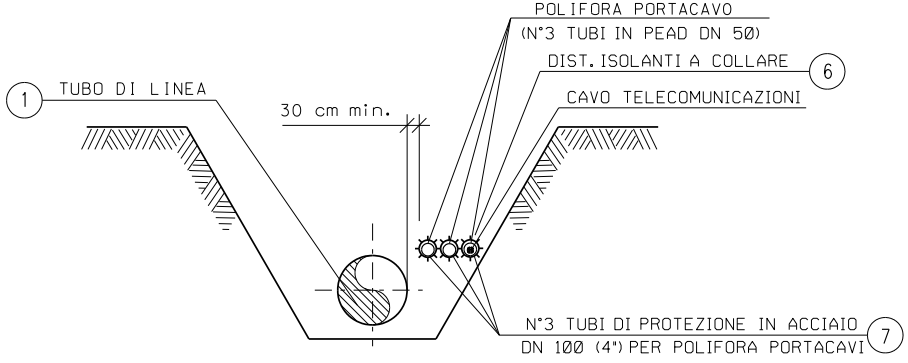
POLIFORA PORTACAVO
(N°3 TUBI IN PEAD DN 50)
DIST. ISOLANTI A COLLARE
6
CAVO TELECOMUNICAZIONI
1
TUBO DI LINEA
30 cm min.
N°3 TUBI DI PROTEZIONE IN ACCIAIO
DN 100 (4") PER POLIFORA PORTACAVI
7

SEZIONE H-H (SCAVO A CIELO APERTO)

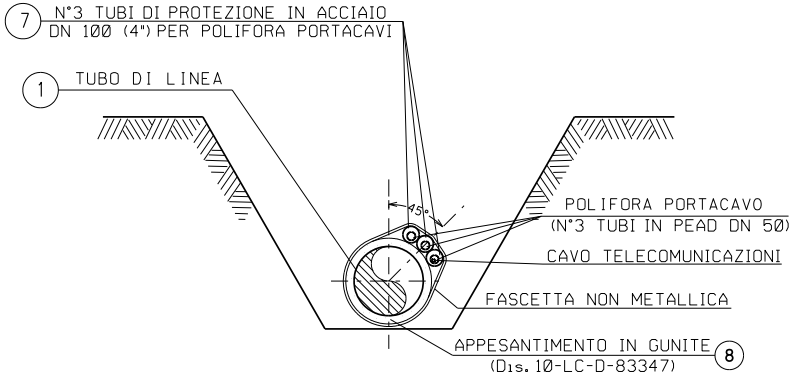
7
N°3 TUBI DI PROTEZIONE IN ACCIAIO
DN 100 (4") PER POLIFORA PORTACAVI
1
TUBO DI LINEA
45°
POLIFORA PORTACAVO
(N°3 TUBI IN PEAD DN 50)
CAVO TELECOMUNICAZIONI
FASCETTA NON METALLICA
APPESANTIMENTO IN GUNITE
(Dis. 10-LC-D-83347)
8

SEZIONE G-G (SCAVO A CIELO APERTO)

# TABELLA DELLE ANNOTAZIONI

| | | |
|---|---|---|
| ① | Tubo di acciaio grado L450 MB DN 1200 (48") Di 1184.3 mm<br>Sp. MAGGIORATO Sp. 18.9 mm costruito secondo tab. GASD A.01.01.31 u.e.<br>rivestimento in Polietilene Sp. 3.3 mm | |
| ⑦ | Tubo di protezione in acciaio DN 100 (4") Sp. 4.0 mm per polifora portacavi | |
| ⑧ | Appesantimento in gunite (Dis. 10-LC-D-83347) | 70.00 m |

**N.B.:**

PRIMA DI PROCEDERE CON L'ESECUZIONE DEGLI SCAVI DEL METANODOTTO E' NECESSARIO ACCERTARE L'ESATTA UBICAZIONE PLANO-ALTIMETRICA DI TUTTI I SERVIZI INTERRATI INTERFERENTI

L'INDAGINE ANDRA' SVOLTA MEDIANTE L'ESECUZIONE DI SAGGI A MANO ED ALLA PRESENZA DI RAPPRESENTANTI DELL'ENTE PROPRIETARIO

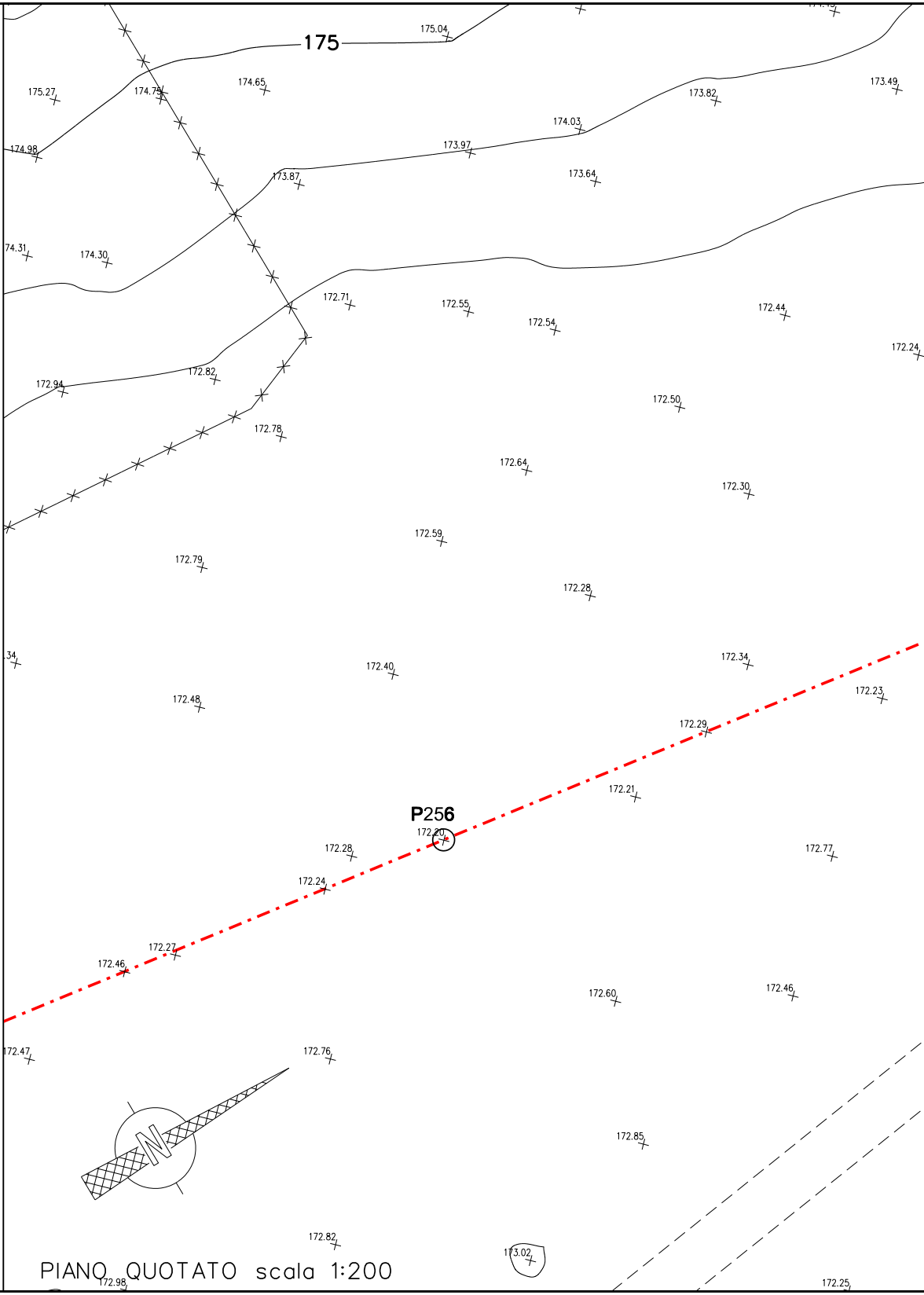
175
175.04
175.27
174.75
174.65
174.98
174.03
173.97
173.82
173.49
173.87
173.64
74.31
174.30
172.71
172.55
172.54
172.44
172.24
172.94
172.82
172.78
172.50
172.64
172.30
172.59
172.79
172.28
34
172.40
172.34
172.48
172.23
172.29
172.21
P256
172.20
172.28
172.77
172.24
172.27
172.46
172.60
172.46
72.47
172.76
N
172.85
172.82
173.02
172.98
172.25

PIANO QUOTATO scala 1:200

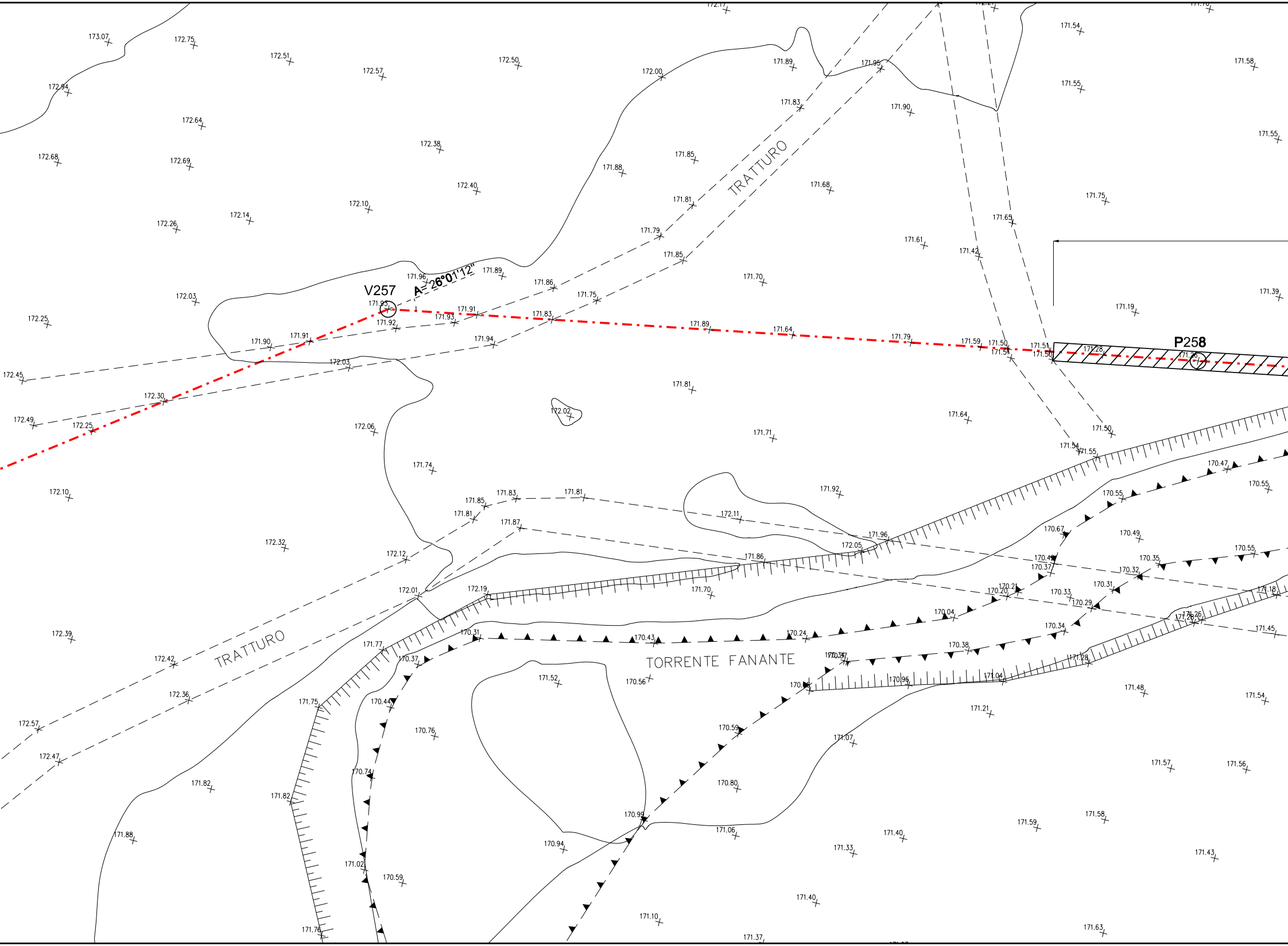
V257
A= 26°01'12"
P258
TRATTURO
TRATTURO
TORRENTE FANANTE
173.07
172.75
172.51
172.57
172.50
172.00
171.89
171.95
171.54
171.58
172.94
172.64
172.38
171.83
171.90
171.55
171.55
172.68
172.69
171.88
171.85
171.68
172.40
172.10
172.14
172.26
171.81
171.75
171.65
171.79
171.61
171.42
171.85
171.96
171.89
171.70
171.86
171.75
171.39
172.03
171.93
171.91
171.19
172.25
171.93
171.83
171.89
171.64
171.79
171.59
171.50
171.51
171.50
171.51
171.28
171.92
171.91
171.90
171.94
172.45
172.03
171.81
172.30
172.02
171.64
172.49
172.25
172.06
171.71
171.50
171.54
171.55
171.74
170.47
170.55
172.10
171.92
171.83
171.81
171.85
170.55
171.81
171.87
172.11
170.67
170.49
171.96
172.32
172.12
172.05
171.86
170.48
170.37
170.35
170.55
170.32
172.01
172.19
171.70
170.21
170.20
170.33
170.31
171.18
170.29
170.04
172.39
170.31
170.43
170.24
170.34
171.45
171.26
171.28
171.77
170.37
170.38
172.42
170.97
171.28
171.52
170.56
171.04
170.96
171.48
171.75
172.36
170.44
171.54
172.57
171.21
170.76
170.59
172.47
171.07
171.57
171.56
170.74
171.82
171.82
170.80
171.58
170.99
171.59
171.06
171.40
171.88
170.94
171.33
171.43
171.02
170.59
171.40
171.10
171.63
171.76
171.37

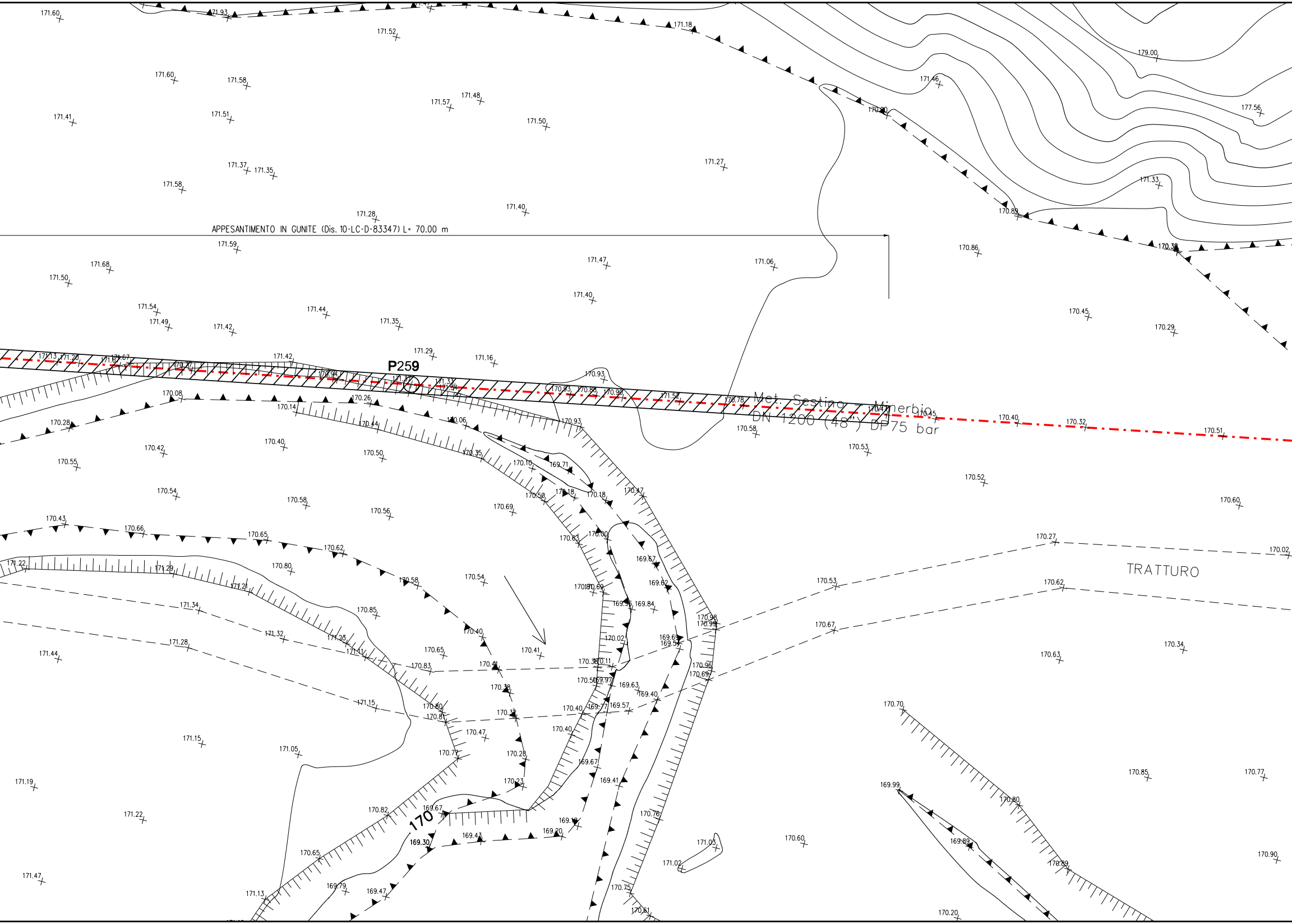

APPESANTIMENTO IN GUNITE (Dis. 10-LC-D-83347) L= 70.00 m
P259
Met. Sestino - Minerbio
DN 1200 (48") DP75 bar
TRATTURO
170
171.60
171.93
171.52
171.18
179.00
171.46
177.56
170.90
171.60
171.58
171.57
171.48
171.41
171.51
171.50
171.27
171.37
171.35
171.58
171.28
171.40
170.89
171.33
170.86
170.38
171.59
171.68
171.47
171.06
171.50
171.40
171.54
171.44
171.49
171.42
171.35
170.45
170.29
171.29
171.16
171.42
171.13
171.20
171.67
170.93
170.94
171.37
171.33
170.93
170.88
170.90
171.52
170.78
170.47
170.45
170.40
170.32
170.51
170.08
170.26
170.14
170.06
170.93
170.58
170.28
170.44
170.53
170.42
170.40
170.50
170.35
170.10
169.71
170.55
170.52
170.54
170.50
170.18
170.18
170.47
170.58
170.56
170.69
170.60
170.43
170.66
170.65
170.62
170.63
170.00
170.27
170.02
171.22
171.29
170.80
169.67
171.21
170.58
170.54
169.62
170.53
170.62
170.18
170.69
169.96
169.84
171.34
170.85
170.98
170.99
170.67
171.32
170.40
171.28
171.23
170.02
169.69
169.51
170.34
171.44
171.11
170.65
170.41
170.63
170.83
170.41
170.38
170.11
170.96
170.69
170.50
169.97
169.63
170.38
169.40
171.15
170.80
170.81
170.32
170.40
169.77
169.57
170.70
171.15
170.47
170.40
171.05
170.77
170.28
169.67
171.19
170.23
169.41
170.85
170.77
169.99
170.80
171.22
170.82
169.67
170.76
169.18
169.20
169.30
169.43
170.60
171.03
169.89
171.47
170.65
171.02
170.89
170.90
169.79
169.47
171.13
170.75
170.61
170.20

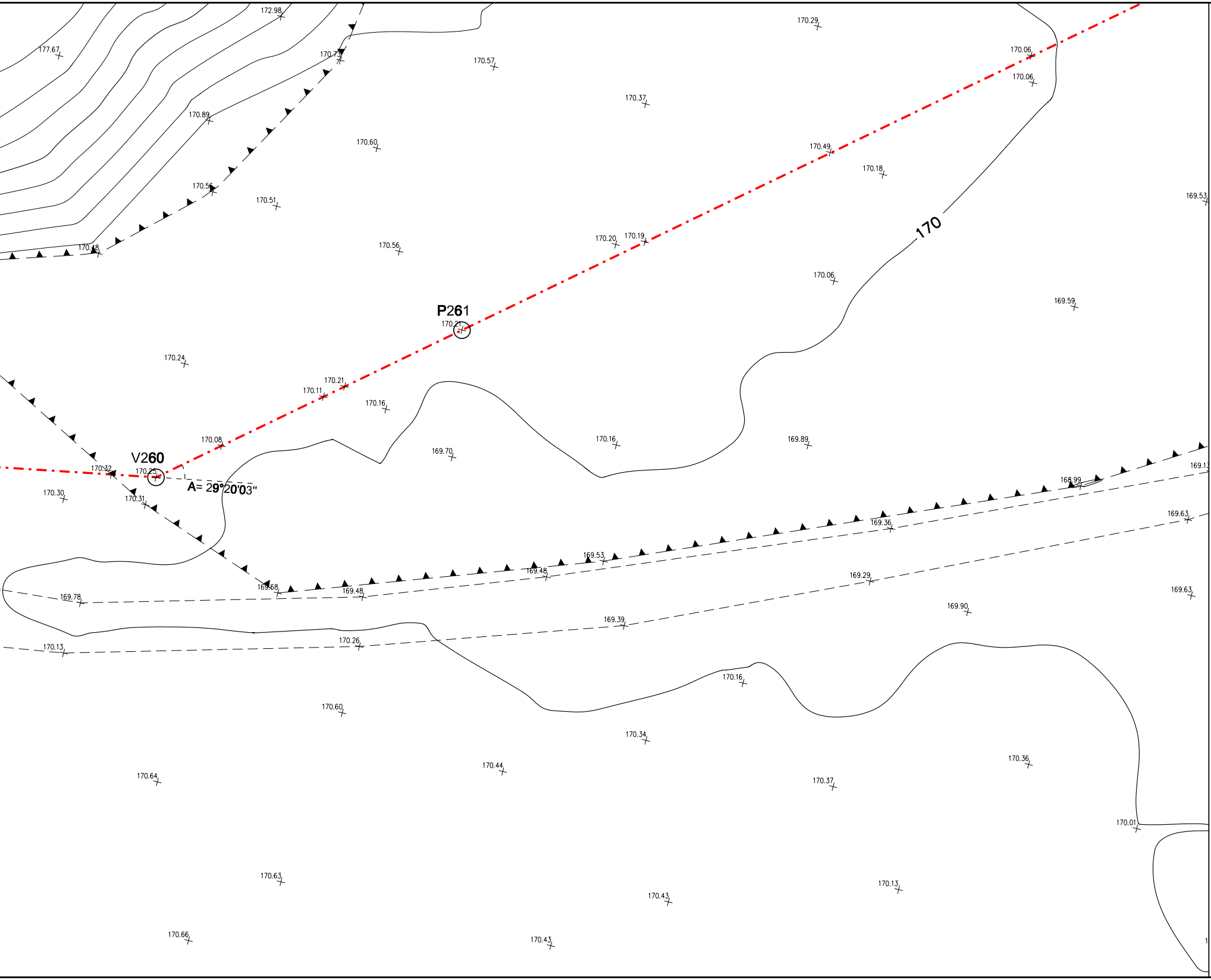
172.98
177.67
170.73
170.57
170.29
170.06
170.06
170.37
170.89
170.60
170.49
170.18
170.56
170.51
169.53
170
170.18
170.56
170.20
170.19
170.06
169.59
P261
170.21
170.24
170.21
170.11
170.16
170.08
169.70
170.16
169.89
V260
170.32
170.25
A= 29°20'03"
170.30
170.31
168.99
169.13
169.63
169.36
169.53
169.48
169.68
169.48
169.29
169.78
169.63
169.90
169.39
170.13
170.26
170.16
170.60
170.34
170.44
170.36
170.64
170.37
170.01
170.63
170.43
170.13
170.66
170.43

| DOCUMENTI DI RIFERIMENTO | N. |
|---|---|
| 2° TRONCO-PLANIMETRIA CATASTALE 1:2000 | 10-LB-50E-81200 |
| | |

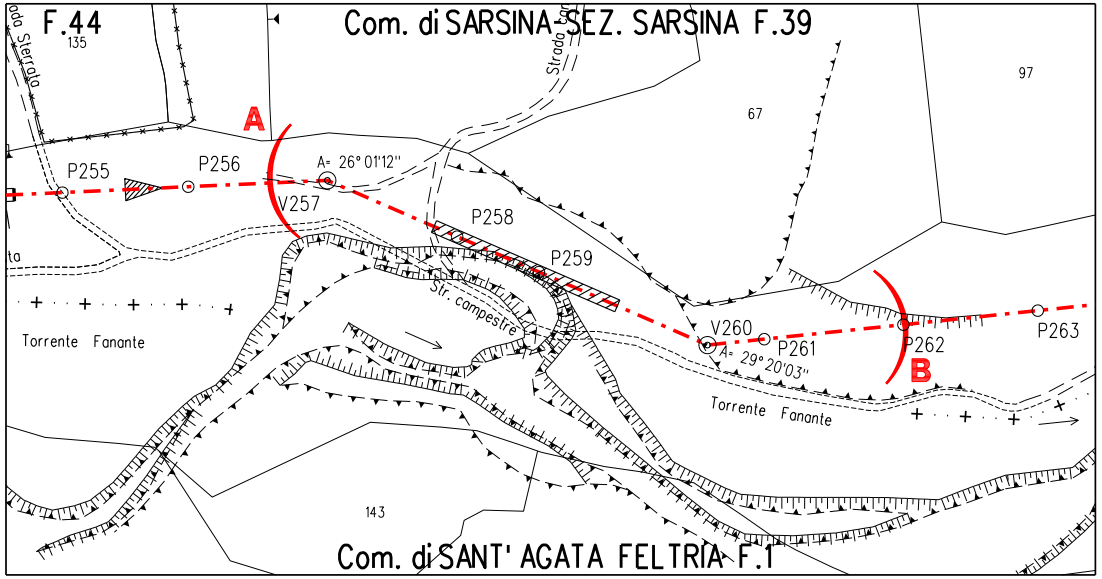
F.44
135
Com. di SARSINA-SEZ. SARSINA F.39
Strada
97
67
A
A= 26° 01'12"
P255
P256
V257
P258
P259
ta
Torrente Fanante
Str. campestre
V260
A= 29° 20'03"
P261
P262
B
P263
Torrente Fanante
143
Com. di SANT' AGATA FELTRIA F.1

STRALCIO PLANIMETRICO 1:2000
COMUNE di SANT' AGATA FELTRIA F.1
COMUNE di SARSINA-SEZ. SARSINA F.44 F.39

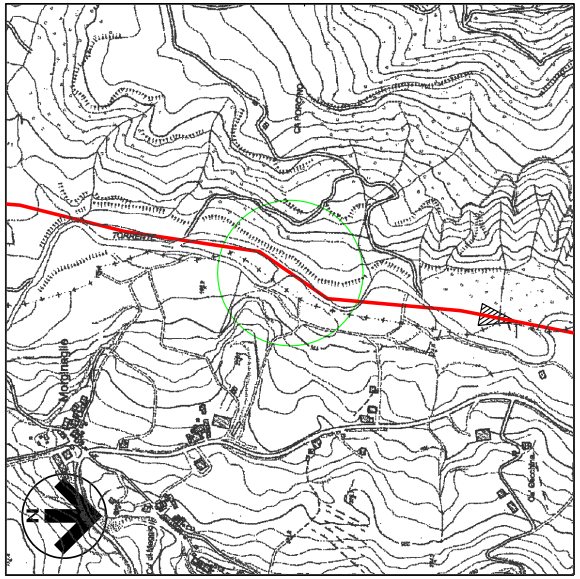

COROGRAFIA 1:10000
Foglio CTR 266061
Foglio CTR 266074

Firmato digitalmente da

**Rocco Vincenzo Monaco**

CN = Monaco Rocco Vincenzo
C = IT

| Rev. | DATA | DESCRIZIONE | ELABORATO | VERIFICATO | APPROVATO AUTORIZZATO |
|---|---|---|---|---|---|
| | | | | | |
| | | | | | |
| | | | | | |
| | | | | | |
| 0 | 30/09/23 | EMISSIONE PER VALUTAZIONE DEL PROGETTO AI SENSI DEL D.P.R. 1 AGOSTO 2011 N.151 | G.PADELLARO | F.MARCHETTI | A.BRUNI<br>G.BRIA |

PROGETTISTA
Rif.TEN: 2295-302-DW-3545-33

COMMESSA
NQ R/22358/L01

CODICE TECNICO
21350

METANODOTTO: SESTINO - MINERBIO
2° TRONCO CASTELDELCI - SARSINA
DN 1200 mm (48"), DP75 bar

DIS. N.
10-LB-19E-81208

REVISIONE 0

ATTRAVERSAMENTO: 4° PERCORRENZA FLUVIALE
TORRENTE FANANTE

FG. 1 DI 1

SCALA 1:200

DOCUMENTO DI PROPRIETA' SNAM. LA SOCIETA' TUTELERA' I PROPRI DIRITTI IN SEDE CIVILE E PENALE A TERMINI DI LEGGE.