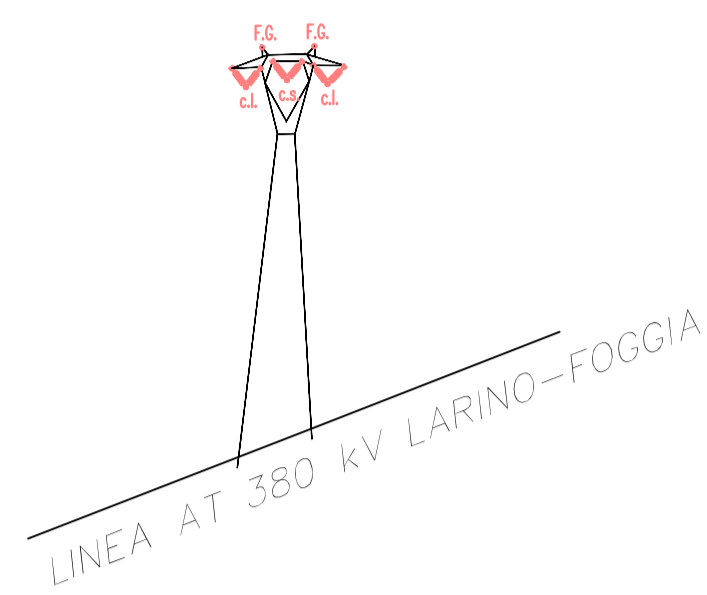


**LEGENDA**

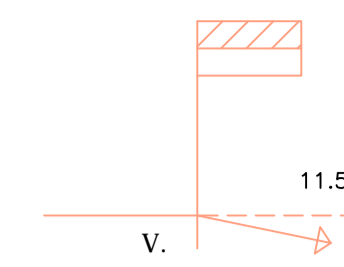
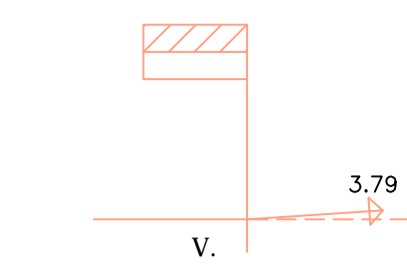
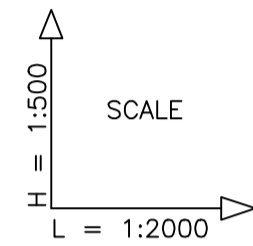
- FG: Fune di guardia
- cl: Conduttore laterale
- cs: Conduttore superiore
- MEZZA COSTA a mt. 15
- SINISTRA
- DESTRA
- ..... ALBERATURA - COLTURE
- Gradi sessadecimali
- ARMAMENTI CONDUTTORI
- VV: sospensione doppia
- TA: amarro triplo
- DA: amarro doppio



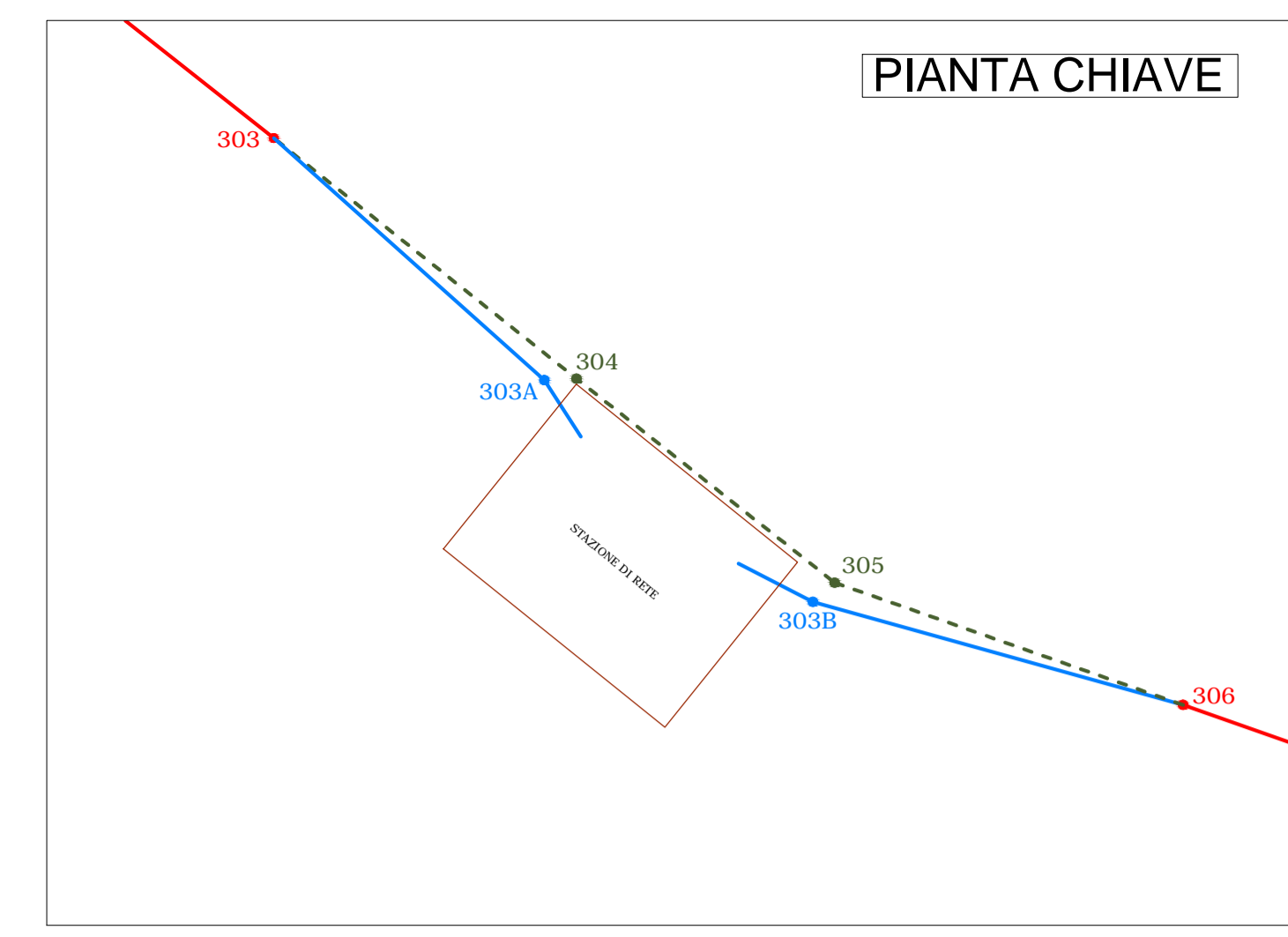
LINEA AT 380 kV LARINO-FOGGIA

|                      |      |
|----------------------|------|
| Raccordo SX AT 380kV |      |
| Scala orizz.         | 2000 |
| Scala verticale      | 500  |

|                          |                       |       |       |        |        |        |        |        |        |        |        |        |        |        |        |        |        |        |  |
|--------------------------|-----------------------|-------|-------|--------|--------|--------|--------|--------|--------|--------|--------|--------|--------|--------|--------|--------|--------|--------|--|
| Distanza Vertici         | 0.00                  | 41.02 | 86.57 | 131.82 | 143.74 | 170.31 | 209.37 | 249.89 | 285.44 | 295.13 | 334.29 | 374.89 | 414.85 | 446.69 | 458.79 | 492.12 | 523.27 | 558.79 |  |
| Distanze Progressive     | 0.00                  | 41.02 | 86.57 | 131.82 | 143.74 | 170.31 | 209.37 | 249.89 | 285.44 | 295.13 | 334.29 | 374.89 | 414.85 | 446.69 | 458.79 | 492.12 | 523.27 | 558.79 |  |
| Distanza Pali            | 0.00                  | 41.02 | 86.57 | 131.82 | 143.74 | 170.31 | 209.37 | 249.89 | 285.44 | 295.13 | 334.29 | 374.89 | 414.85 | 446.69 | 458.79 | 492.12 | 523.27 | 558.79 |  |
| Quote Terreno            | 57.39                 | 57.43 | 57.47 | 57.51  | 57.52  | 57.54  | 57.58  | 57.53  | 57.44  | 57.42  | 57.33  | 57.23  | 57.21  | 57.20  | 57.33  | 57.41  | 57.49  | 58.00  |  |
| Numero Palo              | P. 306                |       |       |        |        |        |        |        |        |        |        |        |        |        |        |        |        |        |  |
| Tipo Palo e Armamento    | N33 / VV (S)          |       |       |        |        |        |        |        |        |        |        |        |        |        |        |        |        |        |  |
| Colture e Natura Terreno | Seminativo/Argilloso  |       |       |        |        |        |        |        |        |        |        |        |        |        |        |        |        |        |  |
| Comune e Provincia       | COMUNE DI LUCERA (FG) |       |       |        |        |        |        |        |        |        |        |        |        |        |        |        |        |        |  |
| Ettometrica              | 0                     | 1     | 2     | 3      | 4      | 5      | 6      |        |        |        |        |        |        |        |        |        |        |        |  |

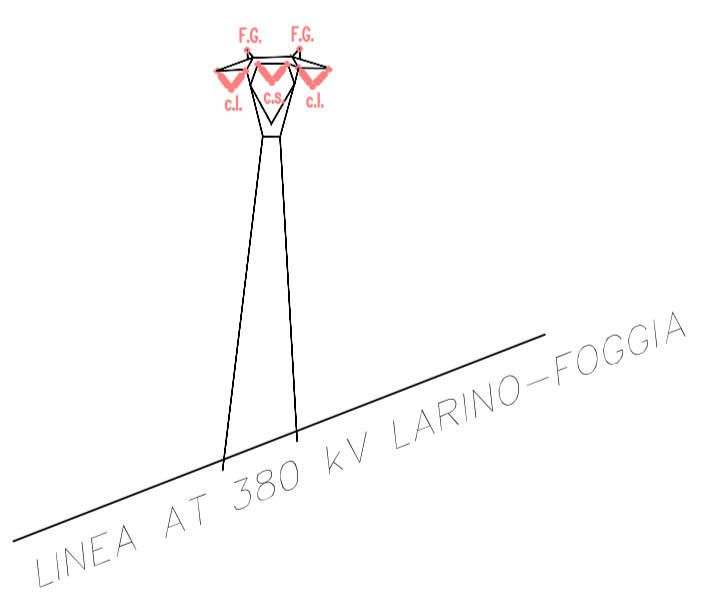


**PIANTA CHIAVE**



**LEGENDA**

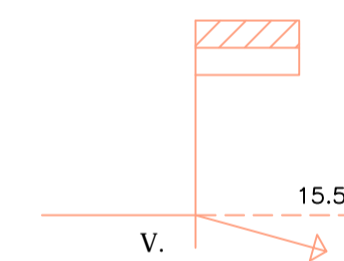
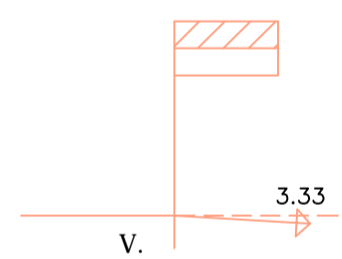
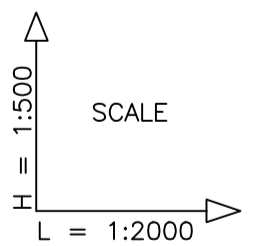
- FG: Fune di guardia
- cl: Conduttore laterale
- cs: Conduttore superiore
- MEZZA COSTA a mt. 15
- SINISTRA
- DESTRA
- ..... ALBERATURA - COLTURE
- Gradi sessadecimali
- ARMAMENTI CONDUTTORI
- VV: sospensione doppia
- TA: amarro triplo
- DA: amarro doppio



LINEA AT 380 kV LARINO-FOGGIA

|                      |      |
|----------------------|------|
| Raccordo DX AT 380kV |      |
| Scala orizz.         | 2000 |
| Scala verticale      | 500  |

|                          |                       |       |       |       |        |        |        |        |        |        |        |        |        |        |        |        |        |        |  |
|--------------------------|-----------------------|-------|-------|-------|--------|--------|--------|--------|--------|--------|--------|--------|--------|--------|--------|--------|--------|--------|--|
| Distanza Vertici         | 0.00                  | 45.85 | 78.53 | 99.85 | 105.17 | 119.83 | 158.81 | 196.44 | 230.12 | 270.11 | 310.24 | 345.95 | 385.20 | 410.72 | 433.62 | 463.30 | 488.62 | 513.62 |  |
| Distanze Progressive     | 0.00                  | 45.85 | 78.53 | 99.85 | 105.17 | 119.83 | 158.81 | 196.44 | 230.12 | 270.11 | 310.24 | 345.95 | 385.20 | 410.72 | 433.62 | 463.30 | 488.62 | 513.62 |  |
| Distanza Pali            | 0.00                  | 45.85 | 78.53 | 99.85 | 105.17 | 119.83 | 158.81 | 196.44 | 230.12 | 270.11 | 310.24 | 345.95 | 385.20 | 410.72 | 433.62 | 463.30 | 488.62 | 513.62 |  |
| Quote Terreno            | 60.22                 | 60.73 | 59.97 | 59.58 | 59.46  | 59.10  | 58.75  | 58.46  | 58.20  | 58.00  | 58.00  | 58.00  | 58.00  | 58.01  | 58.12  | 58.25  | 58.37  | 58.00  |  |
| Numero Palo              | P. 303                |       |       |       |        |        |        |        |        |        |        |        |        |        |        |        |        |        |  |
| Tipo Palo e Armamento    | N27 / VV (S)          |       |       |       |        |        |        |        |        |        |        |        |        |        |        |        |        |        |  |
| Colture e Natura Terreno | Seminativo/Argilloso  |       |       |       |        |        |        |        |        |        |        |        |        |        |        |        |        |        |  |
| Comune e Provincia       | COMUNE DI LUCERA (FG) |       |       |       |        |        |        |        |        |        |        |        |        |        |        |        |        |        |  |
| Ettometrica              | 0                     | 1     | 2     | 3     | 4      | 5      | 6      |        |        |        |        |        |        |        |        |        |        |        |  |



REGIONE PUGLIA

PROVINCIA di FOGGIA

COMUNE di SAN SEVERO

|                              |                                                                                                                                                                                                   |                                                                                                                                                          |              |          |              |
|------------------------------|---------------------------------------------------------------------------------------------------------------------------------------------------------------------------------------------------|----------------------------------------------------------------------------------------------------------------------------------------------------------|--------------|----------|--------------|
| Studi<br>Anzianelli          | <b>VEGA sas</b><br>Arch. Antonio Demaio<br>Via dei carri, 48 Tel. 0881.580038<br>71100 Foggia Fax 0881310803                                                                                      | <p>AZIENDA CON SISTEMA DI GESTIONE<br/>PER LA QUALITÀ CERTIFICATO DA DNV</p>                                                                             |              |          |              |
| Impresa<br>Imparatore - Cule | Ingegneria Elettrica, Meccanica e Civile<br><br><b>Ing. Francesco Gramazio</b><br>Via Anna Magnani, 28 Tel. 0881.650116<br>71036 Lucera (FG) Fax 0881650116<br>mail: francesco.gramazio@gmail.com | Ingegneria Elettrica<br><br><p>82018 S. Giorgio del Sannio (BN)<br/>                 mail: info@tenproject.it<br/>                 p.iva 01465940623</p> |              |          |              |
| Proponente                   | <b>EUROWIND S.r.l.</b><br>Eurowind S.r.l.<br>Via Meili km. 0,700<br>71022 ASCOLI SATTIANO (FG)                                                                                                    | Progettista<br><b>Ing. Domenico Nuzzolo</b>                                                                                                              |              |          |              |
| Opera                        | <b>NUOVA SE 380/150 kV E RACCORDI A 380 kV<br/>                 COMUNE DI LUCERA (FG)</b>                                                                                                         |                                                                                                                                                          |              |          |              |
| Oggetto                      | Folder<br><b>SY3YTF4_Impianto di Rete</b><br><br>Nome File<br><b>SY3YTF4_ImpiantiDiRete_054.09.01.W.27 - Profilo longitudinale</b><br><br>Descrizione elaborato<br><b>Profilo Longitudinale</b>   |                                                                                                                                                          |              |          |              |
| Rev.                         | Data                                                                                                                                                                                              | Oggetto della revisione                                                                                                                                  | Elaborazione | Verifica | Approvazione |
| Scala:                       | varie                                                                                                                                                                                             |                                                                                                                                                          |              |          |              |
| Formato:                     | Codice Documento <b>SY3YTF4</b> <b>IMPIANTO DI RETE</b><br>N° Pratica Cod_Elab                                                                                                                    |                                                                                                                                                          |              |          |              |