LEGENDA

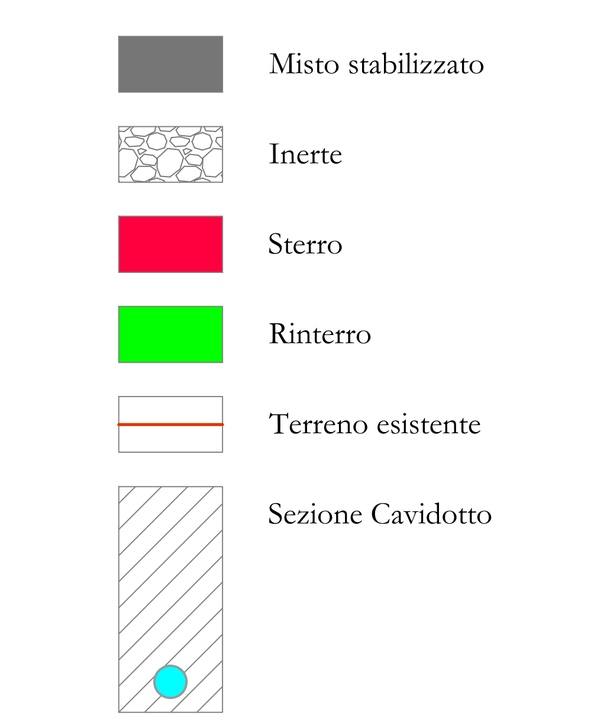

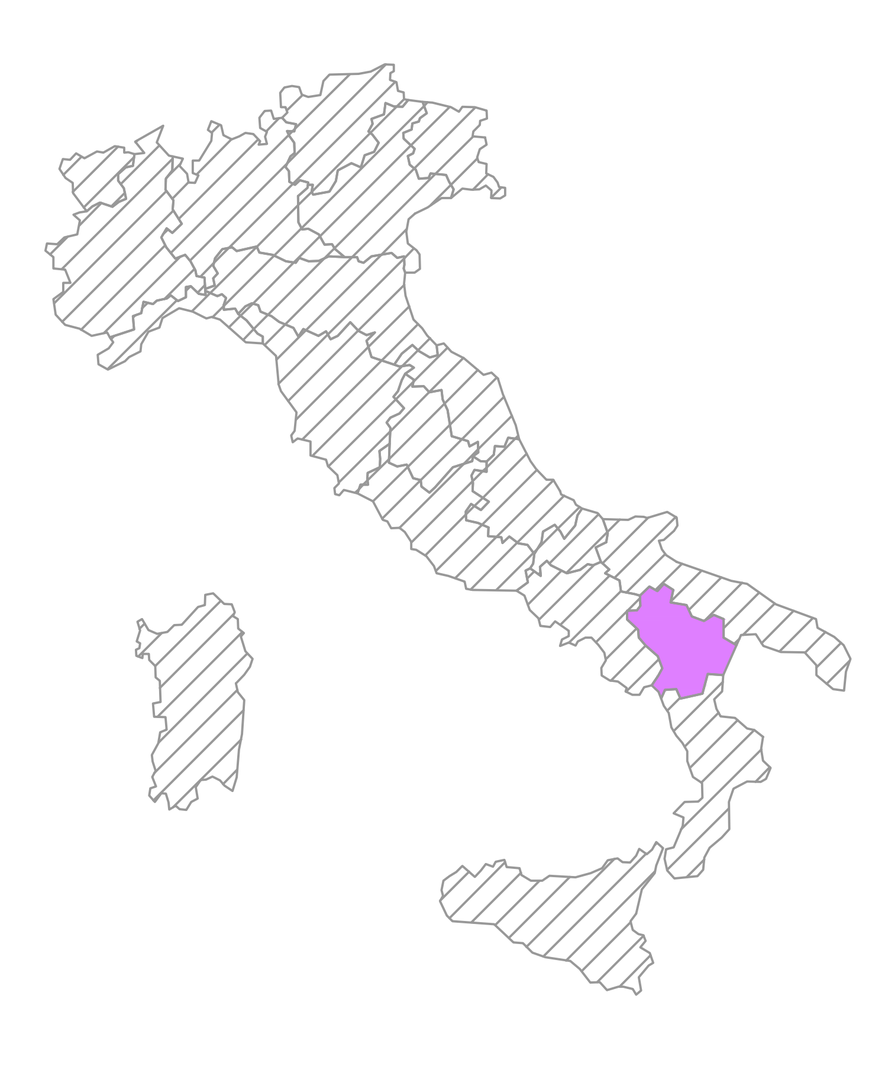

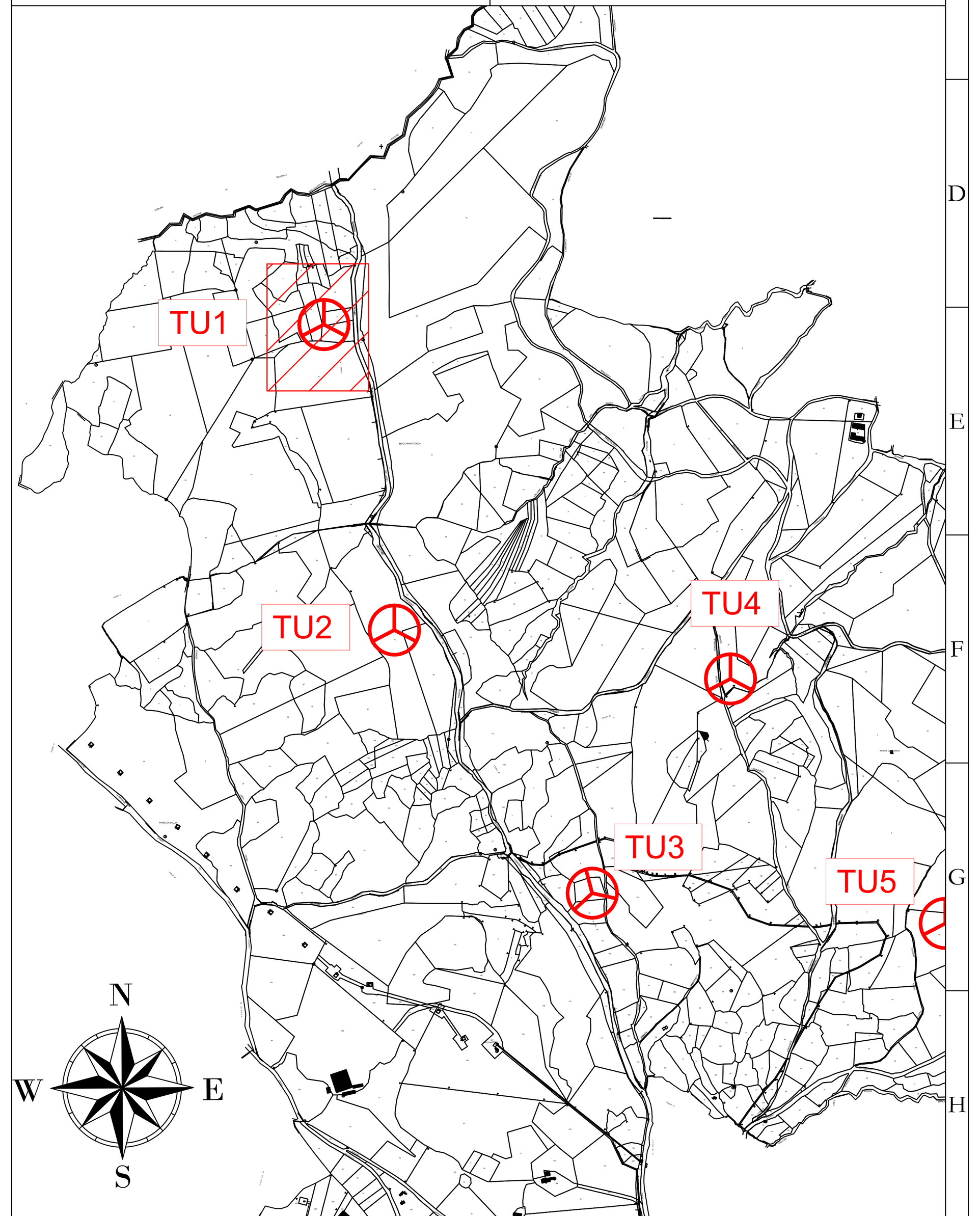

Sezione 16
Progressiva: 0+150.00
Scala: 1:100
Quota di Riferimento: 655.00

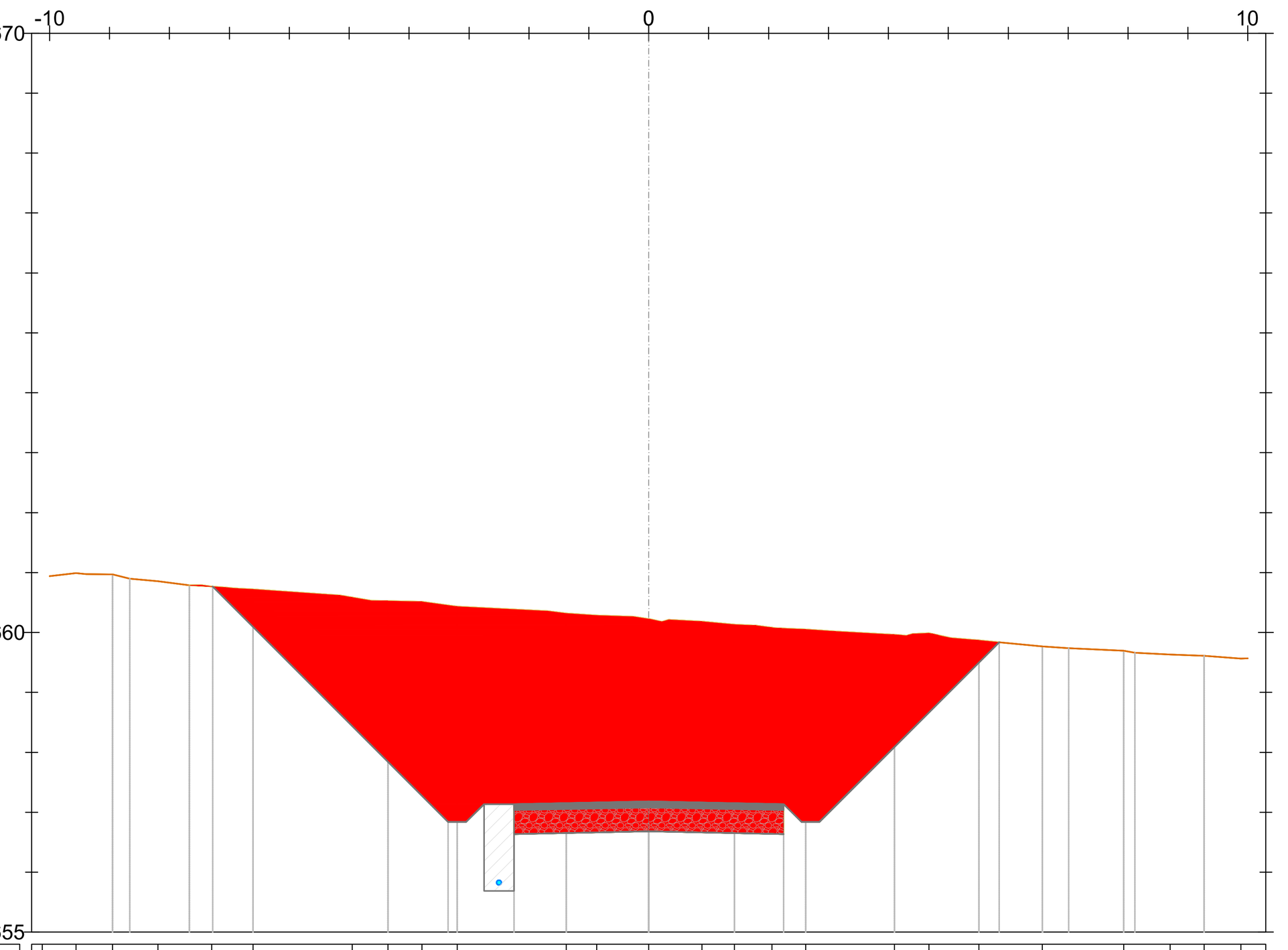

PROGRESSIVE TERRENO	-10.12, -9.56, -8.95, -8.19, -7.29, -6.61, -4.95, -4.35, -3.79, -3.20, -1.38, -0.87, 0.00, 0.89, 1.43, 2.06, 2.62, 4.10, 4.68, 5.51, 6.57, 7.93, 8.70, 9.27, 9.89
QUOTE TERRENO	660.93, 660.99, 660.97, 660.85, 660.77, 660.72, 660.59, 660.53, 660.51, 660.43, 660.32, 660.28, 660.23, 660.18, 660.13, 660.08, 660.05, 659.96, 659.99, 659.87, 659.77, 659.69, 659.63, 659.61, 659.56
DISTANZE PARZIALI TERRENO	0.56, 0.53, 1.45, 0.57, 0.59, 1.52, 0.51, 0.62, 0.55, 0.54, 0.50, 0.98, 1.06, 0.92, 0.59, 0.57, 0.62, 0.78
QUOTE FONDO SCAVO	660.77, 656.84, 657.14, 656.64, 656.68, 656.64, 656.84, 659.84
PROGRESSIVE PROGETTO	-7.28, -3.35, -3.05, -2.75, -2.25, 2.25, 2.55, 2.85, 5.85
QUOTE PROGETTO	660.77, 656.84, 656.84, 657.14, 657.14, 657.18, 657.14, 656.84, 656.84, 659.84
DISTANZE PARZIALI PROGETTO	3.93, 0.30, 0.30, 0.50, 2.25, 2.25, 0.30, 0.30, 3.00

Sezione 17
Progressiva: 0+160.00
Scala: 1:100
Quota di Riferimento: 650.00

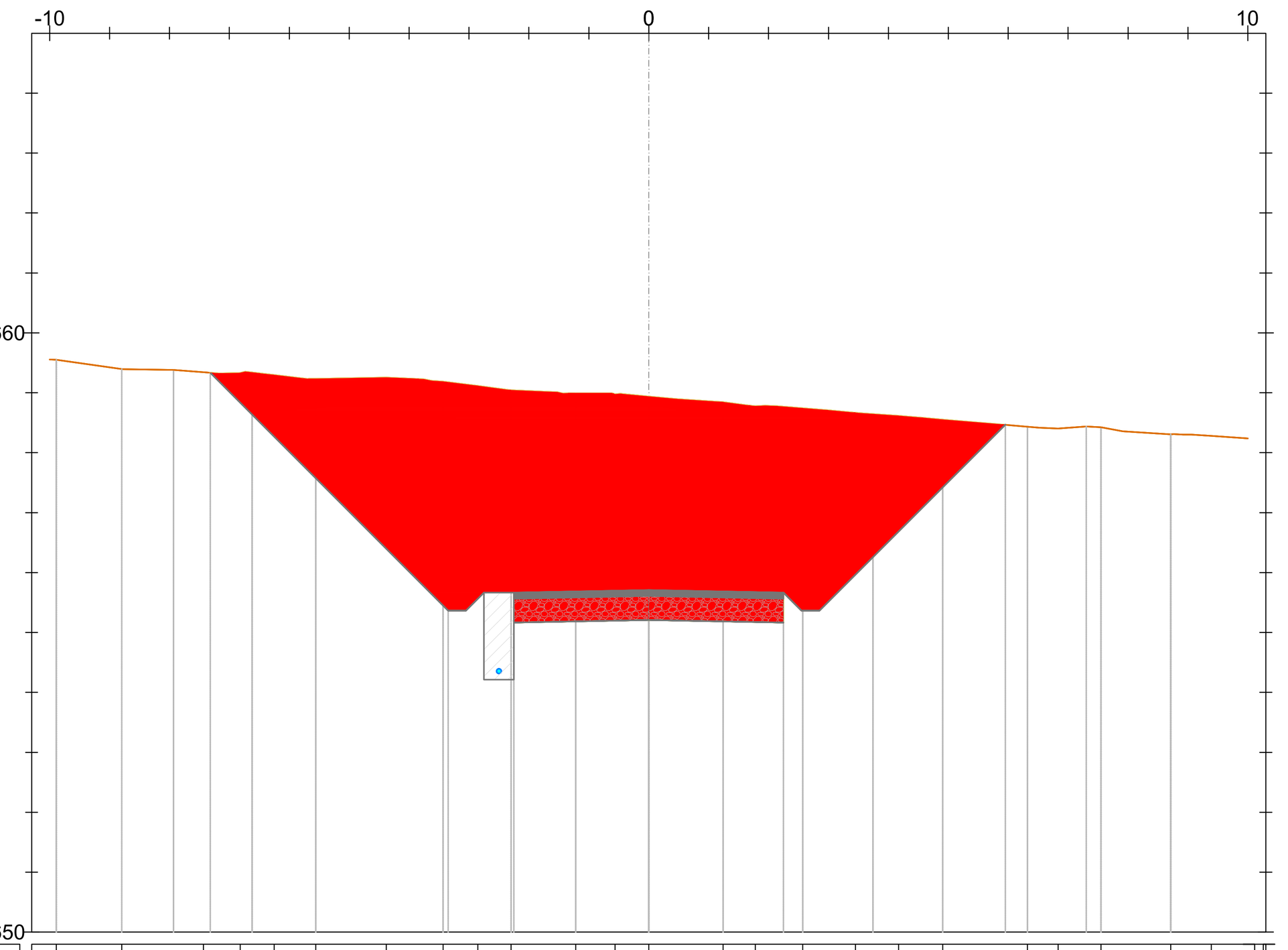

PROGRESSIVE TERRENO	-9.89, -8.79, -7.44, -6.82, -6.25, -5.56, -4.38, -3.43, -2.85, -2.30, -1.22, -0.56, 0.00, 1.24, 1.78, 2.57, 3.45, 4.17, 4.91, 6.32, 6.83, 7.55, 8.71, 9.39, 10.11, 10.26
QUOTE TERRENO	659.55, 659.40, 659.34, 659.33, 659.30, 659.23, 659.26, 659.19, 659.12, 659.04, 658.99, 658.98, 658.94, 658.84, 658.78, 658.74, 658.66, 658.61, 658.55, 658.43, 658.40, 658.42, 658.31, 658.28, 658.23, 658.22
DISTANZE PARZIALI TERRENO	0.63, 1.07, 0.86, 0.50, 0.53, 1.18, 0.63, 0.58, 0.51, 0.78, 0.60, 0.77, 1.42, 0.80, 0.72
QUOTE FONDO SCAVO	659.33, 655.36, 655.66, 655.16, 655.21, 655.16, 655.36, 658.47
PROGRESSIVE PROGETTO	-7.32, -3.35, -3.05, -2.75, -2.25, 2.25, 2.55, 2.85, 5.95
QUOTE PROGETTO	659.33, 655.36, 655.36, 655.66, 655.66, 655.71, 655.66, 655.36, 655.36, 658.47
DISTANZE PARZIALI PROGETTO	3.97, 0.30, 0.30, 0.50, 2.25, 2.25, 0.30, 0.30, 3.10

Sezione 18
Progressiva: 0+170.00
Scala: 1:100
Quota di Riferimento: 650.00

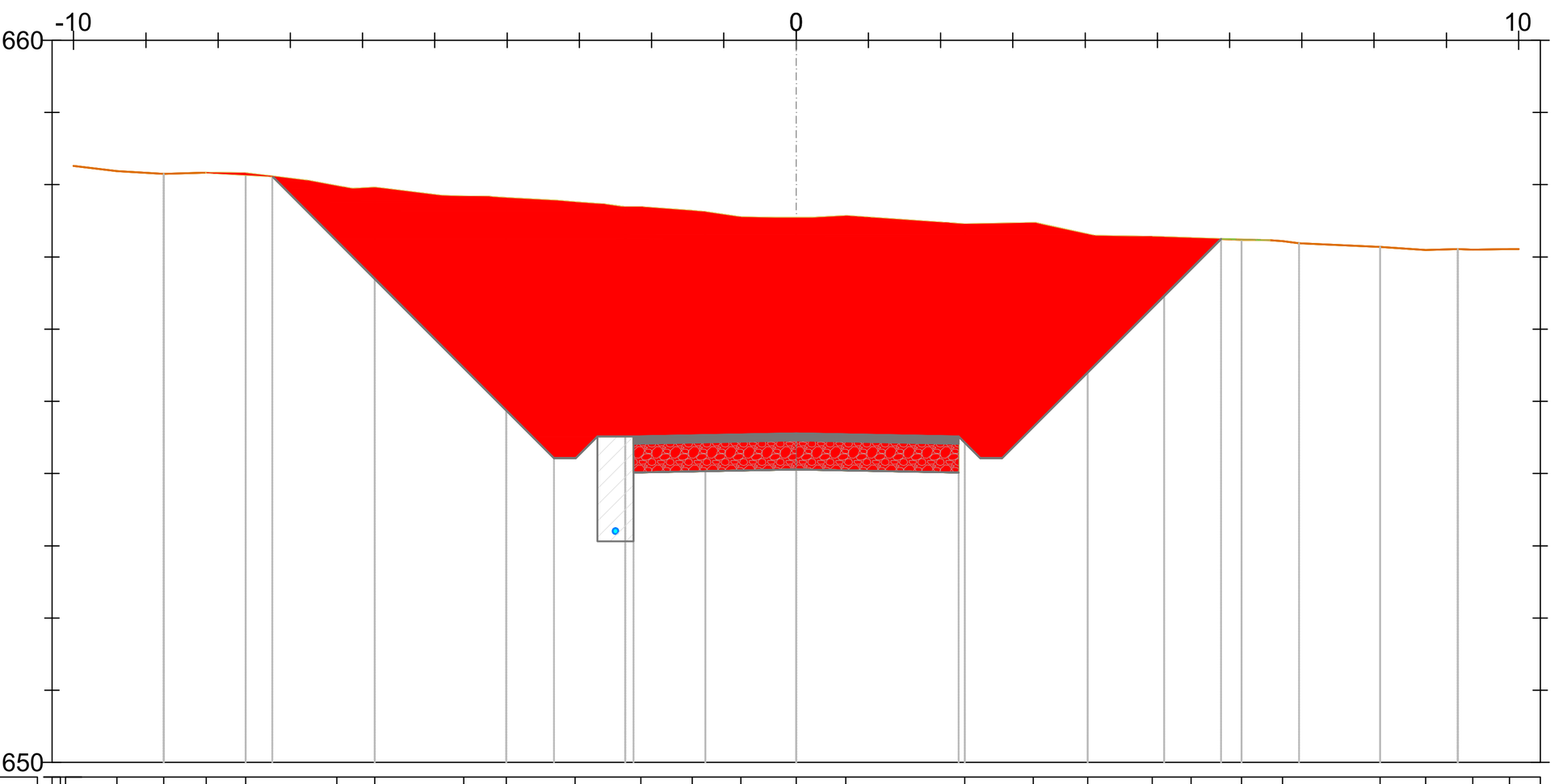

PROGRESSIVE TERRENO	-10.18, -10.11, -9.40, -8.75, -8.16, -7.62, -6.36, -5.83, -4.60, -4.01, -3.06, -2.15, -1.44, -0.76, 0.00, 0.69, 2.34, 3.28, 4.04, 4.93, 5.47, 6.16, 6.73, 8.08, 8.71, 9.37, 9.87
QUOTE TERRENO	658.27, 658.27, 658.19, 658.15, 658.17, 658.16, 657.98, 657.96, 657.84, 657.82, 657.76, 657.69, 657.64, 657.55, 657.54, 657.57, 657.45, 657.47, 657.31, 657.28, 657.26, 657.24, 657.22, 657.14, 657.10, 657.10, 657.11
DISTANZE PARZIALI TERRENO	0.72, 0.65, 0.59, 0.55, 0.88, 0.90, 0.71, 0.71, 0.51, 1.63, 0.95, 0.72, 0.79, 0.70, 1.12, 0.63, 0.51, 0.56
QUOTE FONDO SCAVO	658.11, 654.21, 654.51, 654.01, 654.06, 654.01, 654.21, 657.25
PROGRESSIVE PROGETTO	-7.25, -3.35, -3.05, -2.75, -2.25, 2.25, 2.55, 2.85, 5.88
QUOTE PROGETTO	658.11, 654.21, 654.21, 654.51, 654.51, 654.56, 654.51, 654.21, 654.21, 657.25
DISTANZE PARZIALI PROGETTO	3.90, 0.30, 0.30, 0.50, 2.25, 2.25, 0.30, 0.30, 3.03

Sezione 19
Progressiva: 0+180.00
Scala: 1:100
Quota di Riferimento: 650.00

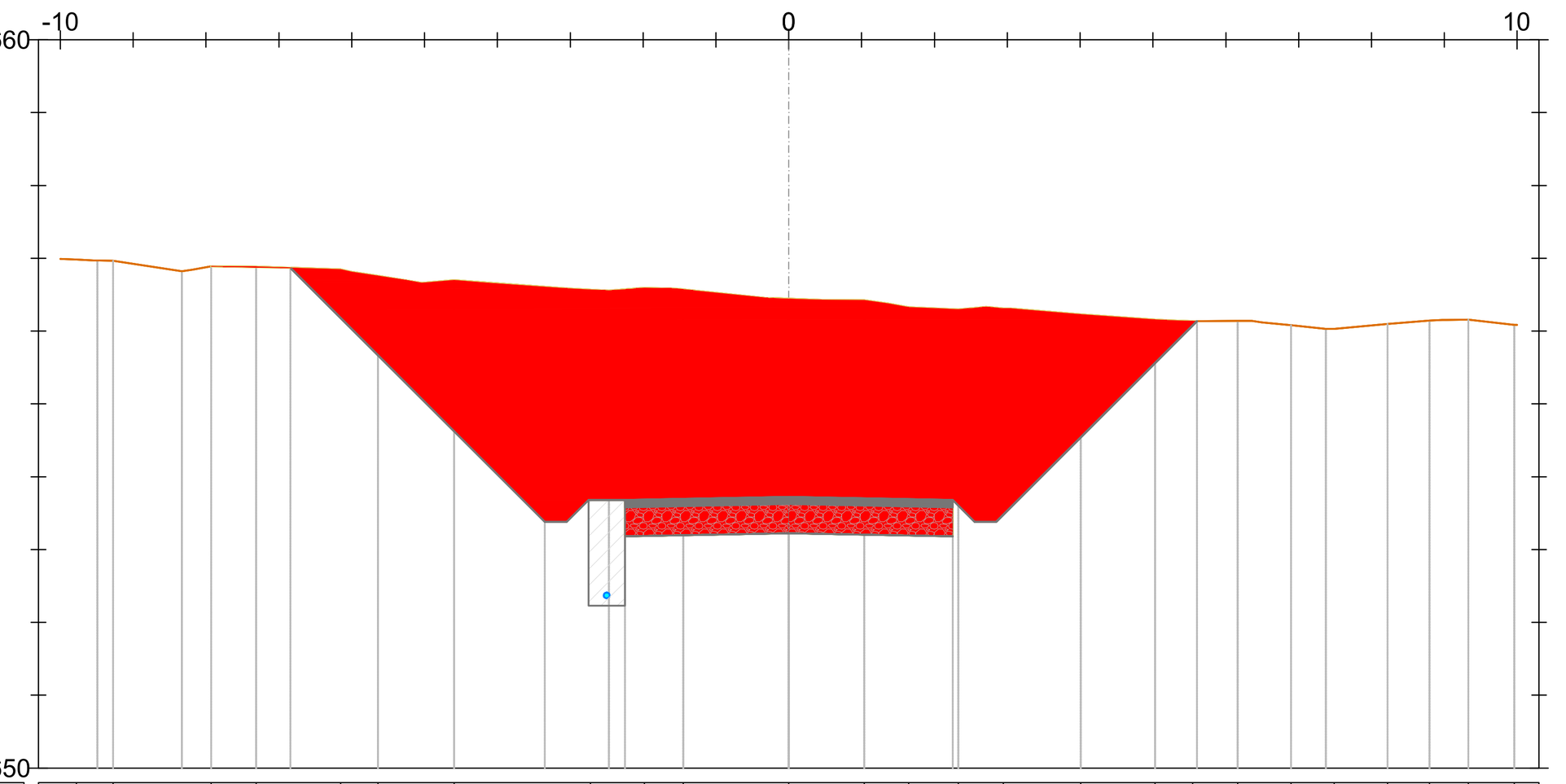

PROGRESSIVE TERRENO	-9.78, -9.27, -7.93, -7.31, -6.15, -5.64, -4.60, -2.72, -1.98, -1.45, 0.00, 1.04, 1.65, 2.33, 2.95, 4.01, 5.03, 5.55, 6.16, 6.90, 7.49, 8.22, 8.80, 9.33, 9.96
QUOTE TERRENO	656.98, 656.97, 656.89, 656.89, 656.85, 656.76, 656.70, 656.57, 656.59, 656.57, 656.44, 656.42, 656.33, 656.30, 656.31, 656.23, 656.16, 656.13, 656.14, 656.08, 656.03, 656.10, 656.14, 656.16, 656.09
DISTANZE PARZIALI TERRENO	1.48, 0.94, 0.62, 1.16, 0.60, 1.55, 1.17, 0.59, 0.68, 0.95, 1.02, 0.62, 0.73, 0.58, 0.63
QUOTE FONDO SCAVO	656.87, 653.38, 653.68, 653.18, 653.22, 653.18, 653.38, 656.14
PROGRESSIVE PROGETTO	-6.84, -3.35, -3.05, -2.75, -2.25, 2.25, 2.55, 2.85, 5.61
QUOTE PROGETTO	656.87, 653.38, 653.38, 653.68, 653.68, 653.72, 653.68, 653.38, 653.38, 656.14
DISTANZE PARZIALI PROGETTO	3.49, 0.30, 0.30, 0.50, 2.25, 2.25, 0.30, 0.30, 2.76

Sezione 20
Progressiva: 0+190.00
Scala: 1:100
Quota di Riferimento: 650.00

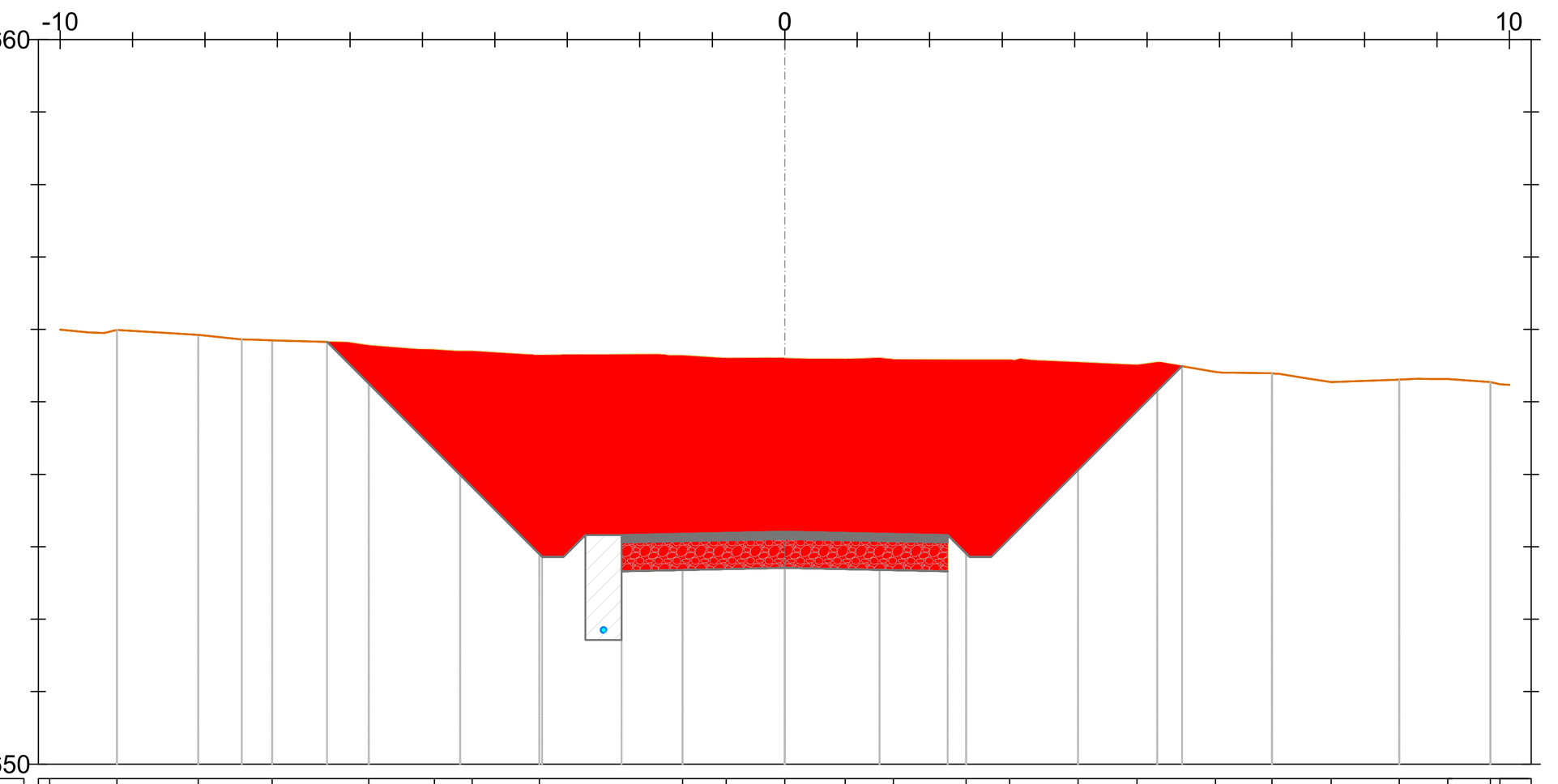

PROGRESSIVE TERRENO	-10.14, -9.22, -8.09, -7.08, -5.74, -4.83, -4.31, -3.39, -1.41, -0.81, 0.00, 0.84, 1.50, 2.50, 3.10, 4.05, 4.86, 5.94, 6.72, 7.54, 8.48, 9.15, 9.74, 9.87
QUOTE TERRENO	656.01, 655.99, 655.92, 655.85, 655.78, 655.72, 655.70, 655.64, 655.63, 655.60, 655.60, 655.58, 655.58, 655.58, 655.58, 655.54, 655.50, 655.41, 655.40, 655.27, 655.30, 655.31, 655.27, 655.24
DISTANZE PARZIALI TERRENO	0.53, 1.12, 0.60, 1.05, 0.69, 0.84, 1.64, 0.60, 0.58, 1.00, 0.60, 0.65, 0.81, 0.77, 0.71, 0.94, 0.59, 1.68
QUOTE FONDO SCAVO	655.83, 652.86, 653.16, 652.66, 652.71, 652.66, 652.86, 655.49
PROGRESSIVE PROGETTO	-6.32, -3.35, -3.05, -2.75, -2.25, 2.25, 2.55, 2.85, 5.48
QUOTE PROGETTO	655.83, 652.86, 652.86, 653.16, 653.16, 653.21, 653.16, 652.86, 652.86, 655.49
DISTANZE PARZIALI PROGETTO	2.97, 0.30, 0.30, 0.50, 2.25, 2.25, 0.30, 0.30, 2.63

Sezione 21
Progressiva: 0+200.00
Scala: 1:100
Quota di Riferimento: 650.00

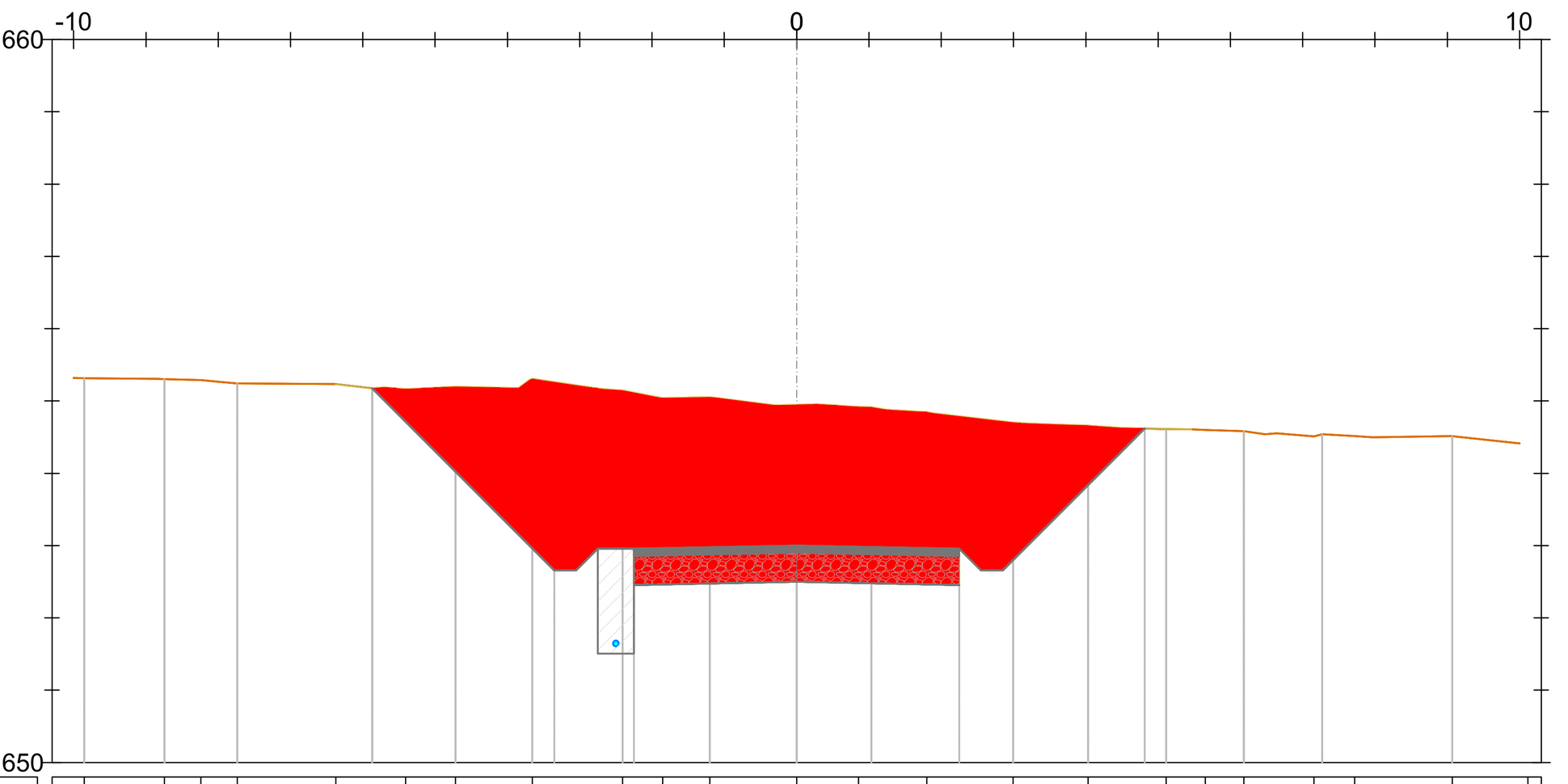

PROGRESSIVE TERRENO	-9.86, -8.75, -8.24, -7.74, -6.37, -5.41, -4.72, -3.66, -2.41, -1.85, -1.20, 0.00, 0.86, 1.80, 3.00, 4.03, 5.11, 5.65, 6.19, 7.16, 7.72, 9.07, 10.12
QUOTE TERRENO	655.32, 655.30, 655.29, 655.24, 655.23, 655.16, 655.20, 655.31, 655.14, 655.04, 655.05, 654.95, 654.92, 654.84, 654.70, 654.66, 654.61, 654.60, 654.58, 654.51, 654.51, 654.51, 654.40
DISTANZE PARZIALI TERRENO	1.14, 1.02, 0.50, 1.36, 0.50, 0.69, 0.62, 0.98, 0.56, 0.65, 0.91, 0.57, 0.56, 1.10, 0.84, 0.65, 0.53, 0.52, 1.10, 1.02
QUOTE FONDO SCAVO	655.17, 652.66, 652.96, 652.46, 652.50, 652.46, 652.66, 654.62
PROGRESSIVE PROGETTO	-5.87, -3.35, -3.05, -2.75, -2.25, 2.25, 2.55, 2.85, 4.81
QUOTE PROGETTO	655.17, 652.66, 652.66, 652.96, 652.96, 653.00, 652.96, 652.66, 652.66, 654.62
DISTANZE PARZIALI PROGETTO	2.52, 0.30, 0.30, 0.50, 2.25, 2.25, 0.30, 0.30, 1.96

Sezione 22
Progressiva: 0+210.00
Scala: 1:100
Quota di Riferimento: 650.00

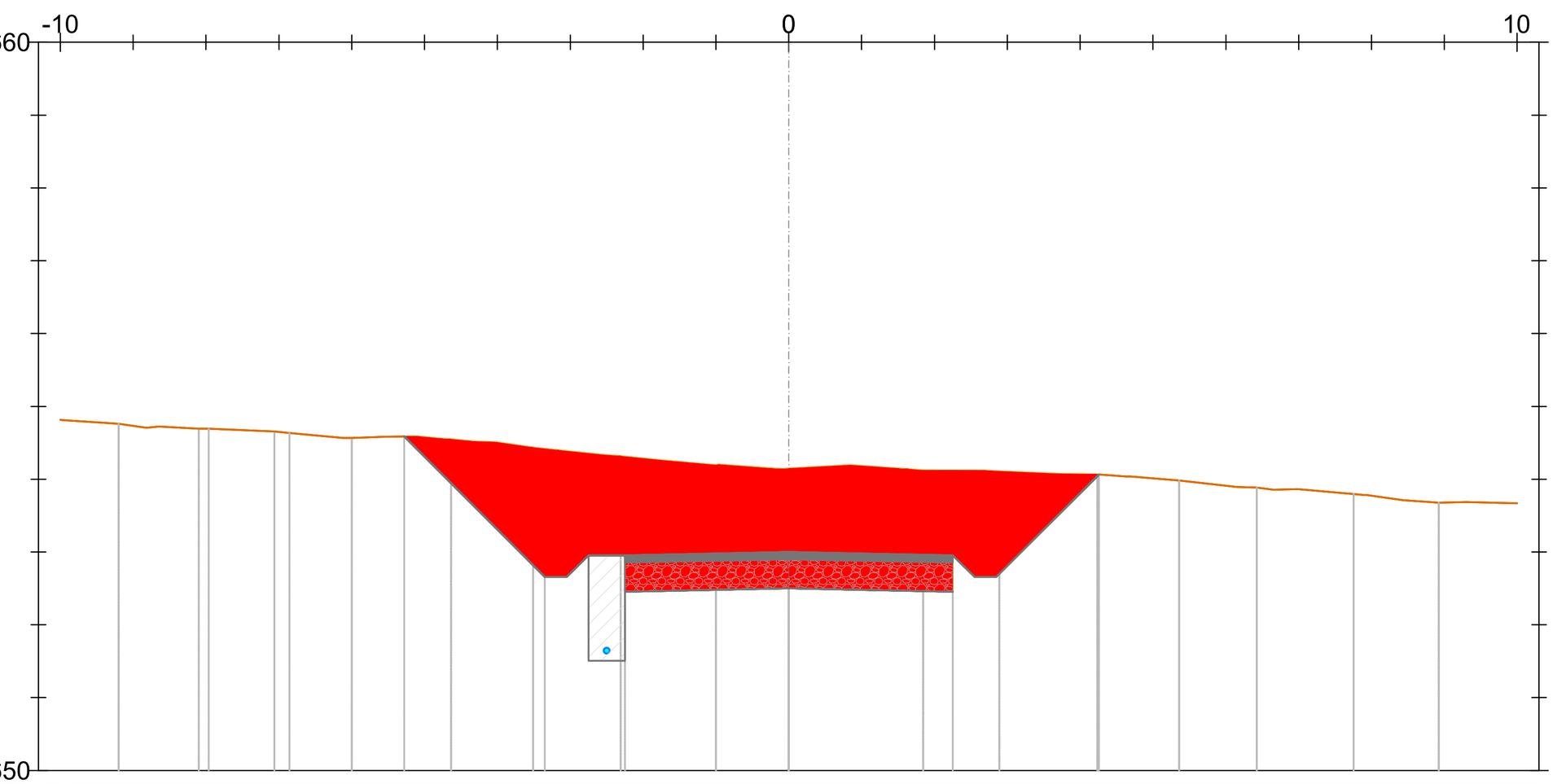

PROGRESSIVE TERRENO	-10.25, -9.98, -9.20, -8.64, -7.96, -6.86, -6.12, -5.53, -4.63, -4.01, -3.16, -2.31, -1.76, -0.96, 0.00, 0.85, 1.84, 2.71, 3.68, 4.24, 5.36, 6.15, 6.65, 7.75, 8.43, 9.30, 10.03
QUOTE TERRENO	654.83, 654.81, 654.76, 654.72, 654.69, 654.63, 654.57, 654.59, 654.55, 654.51, 654.40, 654.32, 654.26, 654.20, 654.15, 654.19, 654.12, 654.12, 654.08, 654.07, 653.98, 653.89, 653.85, 653.80, 653.71, 653.69, 653.67
DISTANZE PARZIALI TERRENO	0.78, 0.54, 0.90, 0.74, 0.50, 0.61, 0.55, 0.76, 0.88, 0.85, 1.00, 0.86, 0.79, 0.56, 0.67, 0.79, 0.77, 0.51, 0.72
QUOTE FONDO SCAVO	654.59, 652.65, 652.96, 652.46, 652.50, 652.46, 652.66, 654.06
PROGRESSIVE PROGETTO	-5.28, -3.35, -3.05, -2.75, -2.25, 2.25, 2.55, 2.85, 4.26
QUOTE PROGETTO	654.59, 652.65, 652.65, 652.96, 652.96, 653.00, 652.96, 652.66, 652.66, 654.06
DISTANZE PARZIALI PROGETTO	1.93, 0.30, 0.30, 0.50, 2.25, 2.25, 0.30, 0.30, 1.41

Sezione 23
Progressiva: 0+224.79
Scala: 1:100
Quota di Riferimento: 650.00

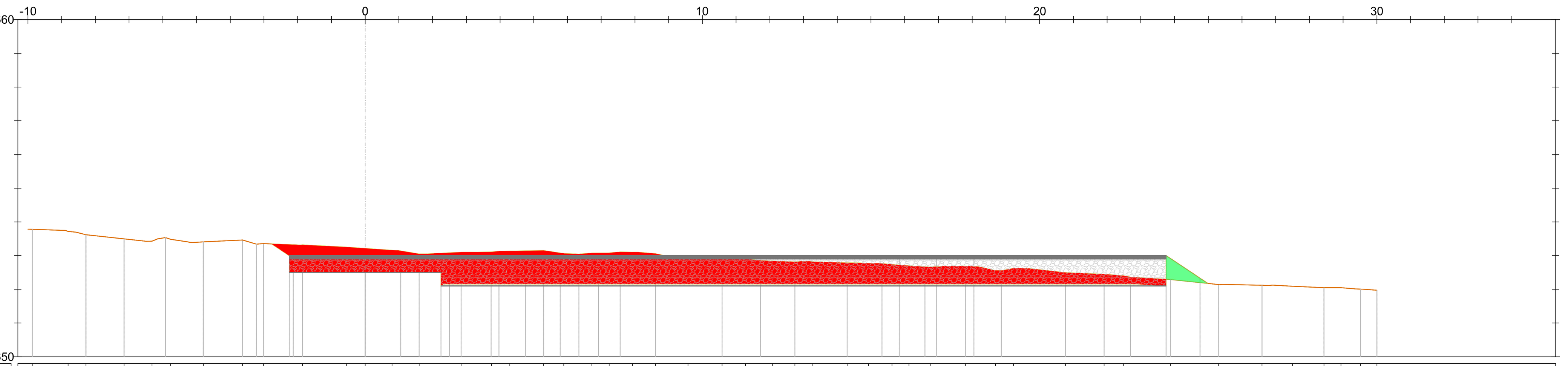

PROGRESSIVE TERRENO	-9.87, -8.81, -8.28, -7.15, -6.32, -5.77, -4.80, -3.64, -3.02, -1.86, -0.56, 0.00, 0.80, 1.60, 2.84, 3.75, 4.29, 5.29, 5.89, 6.72, 7.24, 7.93, 8.61, 9.57, 10.59, 11.28, 12.07, 12.74, 13.25, 14.29, 14.93, 15.62, 16.12, 16.77, 17.81, 18.69, 19.22, 20.77, 21.91, 22.49, 23.88, 25.30, 26.59, 27.50, 28.43, 28.93, 29.51, 30.00
QUOTE TERRENO	653.78, 653.72, 653.62, 653.50, 653.43, 653.48, 653.41, 653.46, 653.35, 653.32, 653.25, 653.21, 653.16, 653.05, 653.10, 653.11, 653.13, 653.15, 653.06, 653.07, 653.08, 653.10, 653.06, 652.99, 652.97, 652.90, 652.84, 652.81, 652.81, 652.79, 652.77, 652.74, 652.70, 652.66, 652.69, 652.55, 652.62, 652.49, 652.45, 652.40, 652.29, 652.14, 652.12, 652.09, 652.05, 652.05, 652.01, 651.97
DISTANZE PARZIALI TERRENO	1.10, 0.99, 1.13, 0.62, 0.51, 1.16, 1.05, 1.30, 0.56, 0.80, 0.61, 1.05, 0.91, 1.00, 0.60, 0.52, 0.60, 1.01, 0.67, 1.04, 0.50, 0.66, 0.50, 1.08, 1.14, 1.05, 1.42, 1.17, 0.60, 0.93, 0.50
QUOTE FONDO SCAVO	652.50, 652.50, 652.50, 652.50, 652.16, 652.10
PROGRESSIVE PROGETTO	-2.25, -2.13, 0.00, 2.25, 22.70, 23.75
QUOTE PROGETTO	653.00, 653.00, 653.00, 653.00, 653.02, 653.00
DISTANZE PARZIALI PROGETTO	2.13, 2.13, 20.39, 0.86

AREN Green S.r.l.
Società soggetta alla direzione e coordinamento di AREN Electric Power S.p.A.
Sede legale e amministrativa: Via dell'Arrigoni n. 308 | 47522 Cesena (FC) | Ph. +39 0547 415245
Iscritta nel Registro delle Imprese della Romagna - Forlì-Cesena e Rimini | REA 326908 | C.F./P.Iva 04032170401

COMUNI DI FORENZA, PALAZZO SAN GERVASIO (PZ)
LOCALITA' "TUFAROLI"

PROGETTO PER LA REALIZZAZIONE DI

IMPIANTO EOLICO "TUFAROLI"

REDAZIONE /PROGETTISTA:
Aren Electric Power Spa
Società per Azioni con Unico Socio
Via dell'Arrigoni 308 - 47522 Cesena (FC)
Ph. +39 0547 415245 - Fax +39 0547 415274
P.Iva 03803880404
Registro delle Imprese di Forlì Cesena R.E.A. 317048

TIMBRO E FIRMA PROGETTISTA:
Ing. Samuele Ulivi
Ordine degli Ingegneri di Forlì-Cesena
Matr. 2866

TITOLO ELABORATO: Sezioni trasversali- TU1 (3/5)

CODICE ELABORATO:	FORMATO:	SCALA:	FASE:
TUFDC S 0 1 T 0 1 2 0 4 0 0	A0	1:100	PROGETTO DEFINITIVO

REV.	DESCRIZIONE	DATA	REDATTO	VERIFICATO	APPROVATO
00	Prima emissione	09/11/2023	E.Teodorani	D.Zampa	S.Ulivi
01					
02					
03					
04					

FILE: TU1_Definitivo.dwg

LA DIFFUSIONE E RIPRODUZIONE, ANCHE PARZIALE, DI QUESTA TAVOLA E' VIETATA A TERMINI DI LEGGE