Sezione 1
Progressiva: 0+000.00
Scala: 1:100
Quota di Riferimento: 615.00

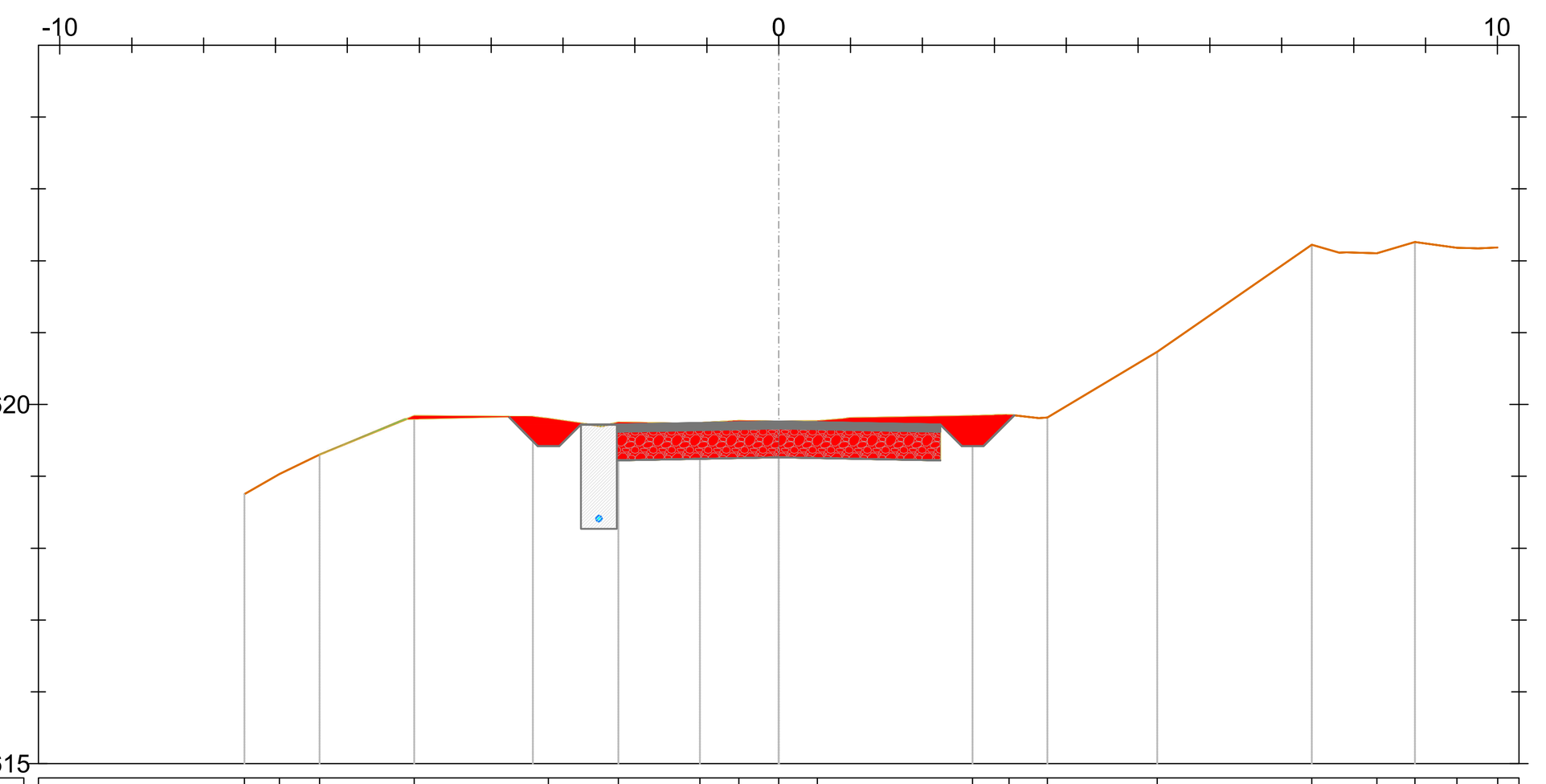

PROGRESSIVE TERRENO	-7.43 -6.95 -6.39 -5.07 -3.20 -2.23 -1.09 -0.55 0.00 0.54 2.70 3.20 3.74 5.27 7.42 8.32 8.85 9.44 10.01
QUOTE TERRENO	618.75 619.03 619.30 619.84 619.80 619.75 619.74 619.77 619.76 619.77 619.84 619.85 619.82 620.73 622.22 622.11 622.26 622.18 622.19
DISTANZE PARZIALI TERRENO	0.49 0.56 1.32 1.65 0.74 0.92 0.54 0.50 1.72 1.53 2.15 0.53 0.59
QUOTE FONDO SCAVO	619.83 619.42 619.72 619.22 619.26 619.22 619.42 619.85
PROGRESSIVE PROGETTO	-3.76 -3.35 -3.05 -2.75 -2.25 0.00 2.25 2.55 2.85 3.28
QUOTE PROGETTO	619.83 619.42 619.42 619.72 619.72 619.76 619.72 619.42 619.42 619.85
DISTANZE PARZIALI PROGETTO	0.41 0.30 0.30 0.50 2.25 2.25 0.30 0.30 0.43

Sezione 2
Progressiva: 0+010.00
Scala: 1:100
Quota di Riferimento: 615.00

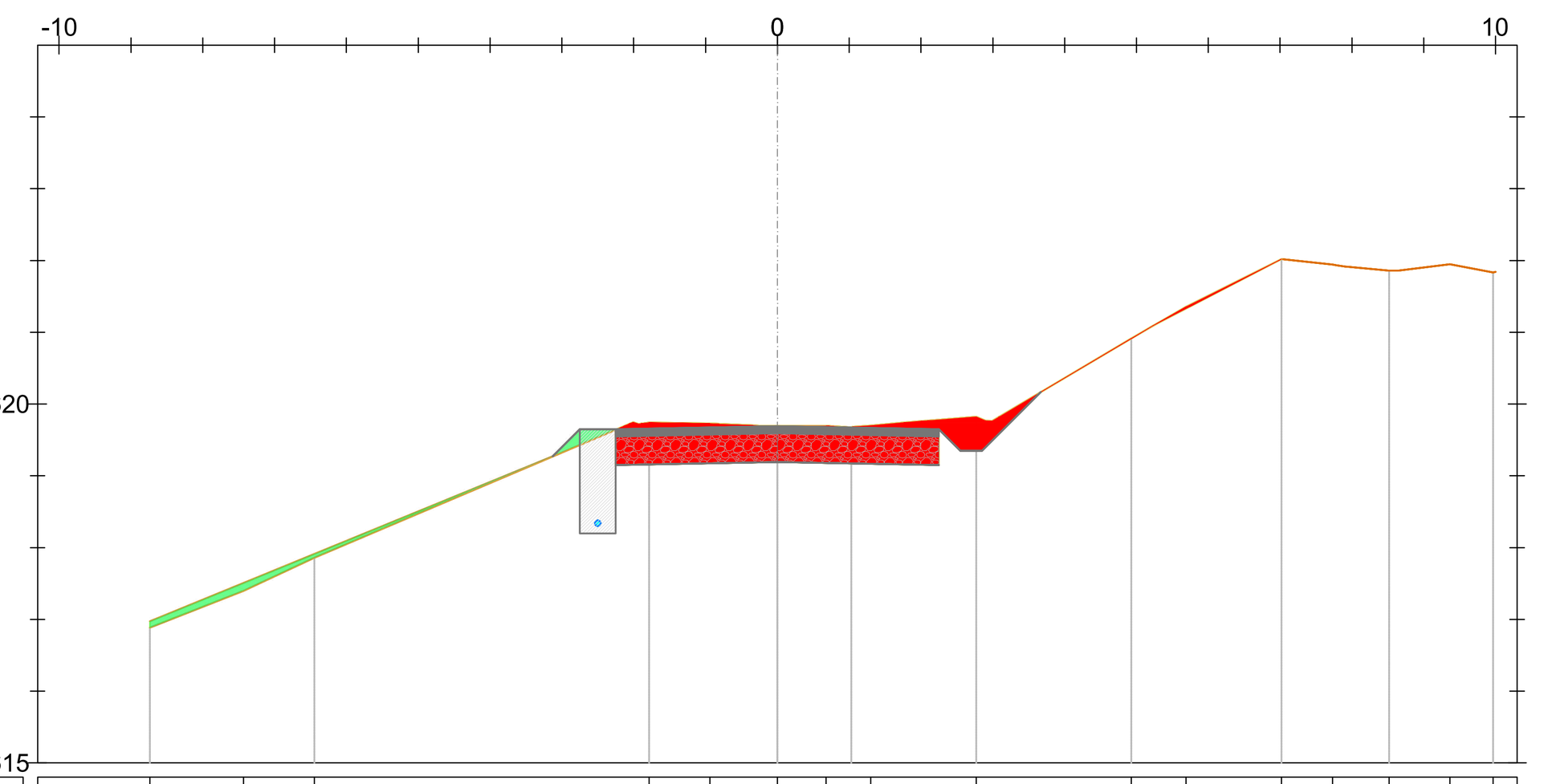

PROGRESSIVE TERRENO	-8.73 -7.43 -6.45 -1.79 -0.94 0.00 0.68 1.30 2.77 4.93 5.69 7.02 7.73 8.52 9.37 9.97
QUOTE TERRENO	616.88 617.40 617.86 619.74 619.73 619.69 619.69 619.70 619.82 620.92 621.36 622.02 621.94 621.86 621.95 621.83
DISTANZE PARZIALI TERRENO	1.30 0.98 4.44 0.85 0.60 0.68 1.01 1.94 0.76 1.33 0.71 0.59 0.72 0.60 0.52
QUOTE FONDO SCAVO	619.27 619.65 619.15 619.19 619.15 619.35 620.17
PROGRESSIVE PROGETTO	-3.13 -2.75 -2.25 2.25 2.55 2.85 3.67
QUOTE PROGETTO	619.27 619.65 619.65 619.69 619.65 619.35 619.35 620.17
DISTANZE PARZIALI PROGETTO	0.38 0.50 2.25 2.25 0.30 0.30 0.82

Sezione 3
Progressiva: 0+020.00
Scala: 1:100
Quota di Riferimento: 615.00

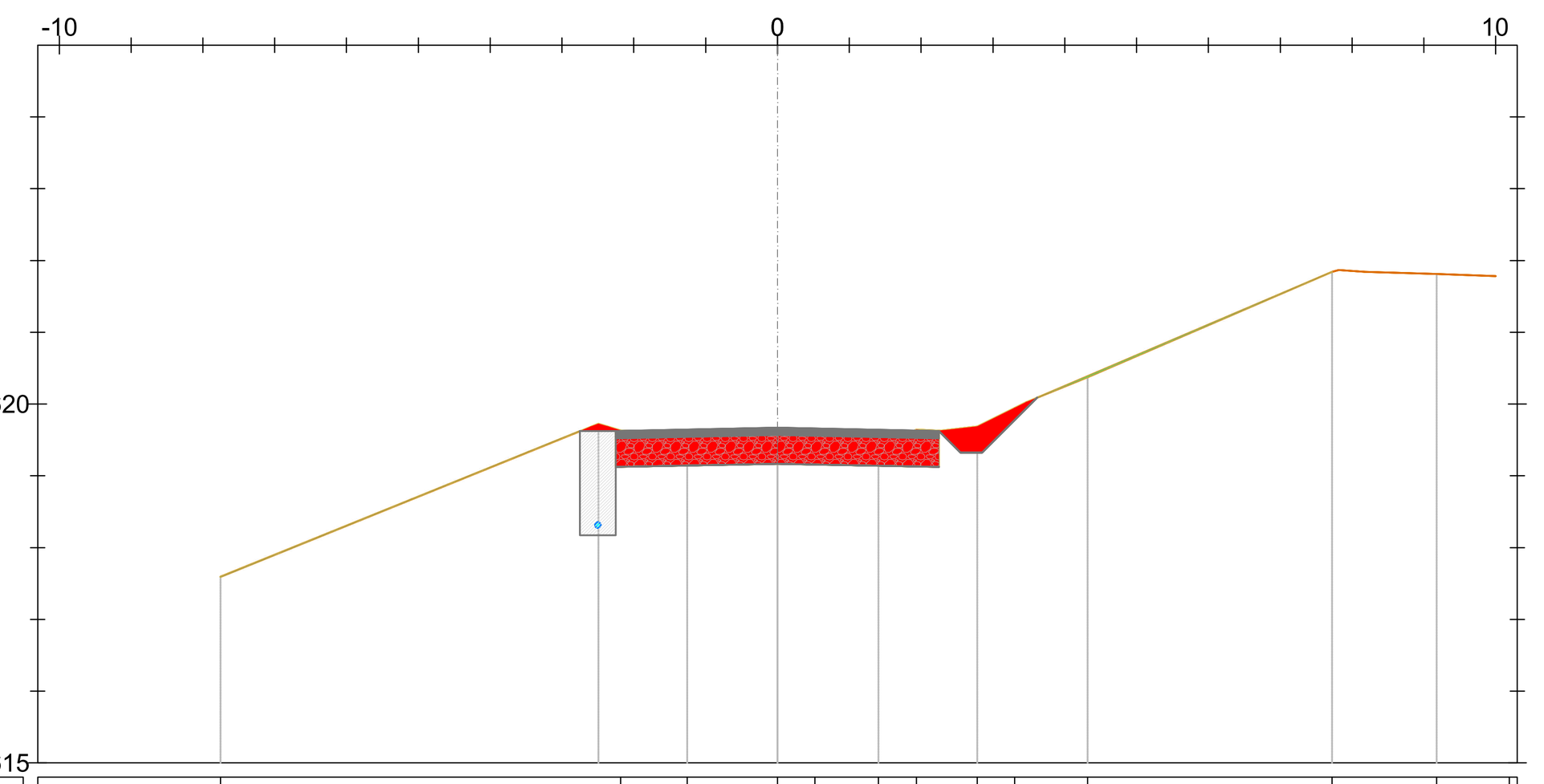

PROGRESSIVE TERRENO	-7.76 -2.18 -1.26 0.00 0.52 1.41 1.93 2.78 3.30 4.32 7.72 9.18 10.19
QUOTE TERRENO	617.59 619.63 619.58 619.64 619.60 619.58 619.64 619.69 619.95 620.37 621.84 621.81 621.78
DISTANZE PARZIALI TERRENO	5.26 0.93 0.89 0.68 0.52 0.52 0.86 3.40 0.99 1.01
QUOTE FONDO SCAVO	619.62 619.62 619.12 619.17 619.12 619.32 620.09
PROGRESSIVE PROGETTO	-2.75 -2.75 -2.25 0.00 2.25 2.55 2.85 3.62
QUOTE PROGETTO	619.62 619.62 619.62 619.67 619.62 619.32 619.32 620.09
DISTANZE PARZIALI PROGETTO	0.50 2.25 2.25 0.30 0.30 0.77

LEGENDA

- Misto stabilizzato
- Inerte
- Sterro
- Rinterro
- Terreno esistente
- Sezione Cavidotto

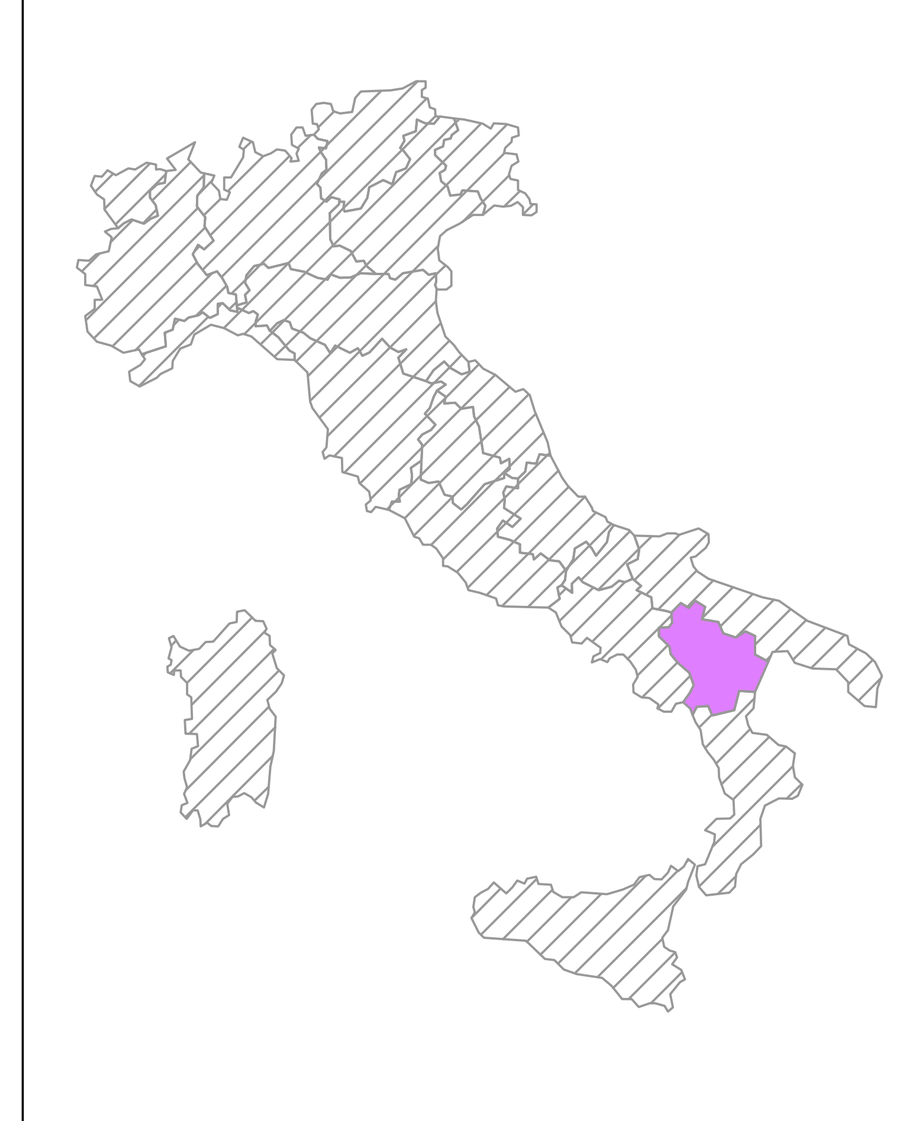

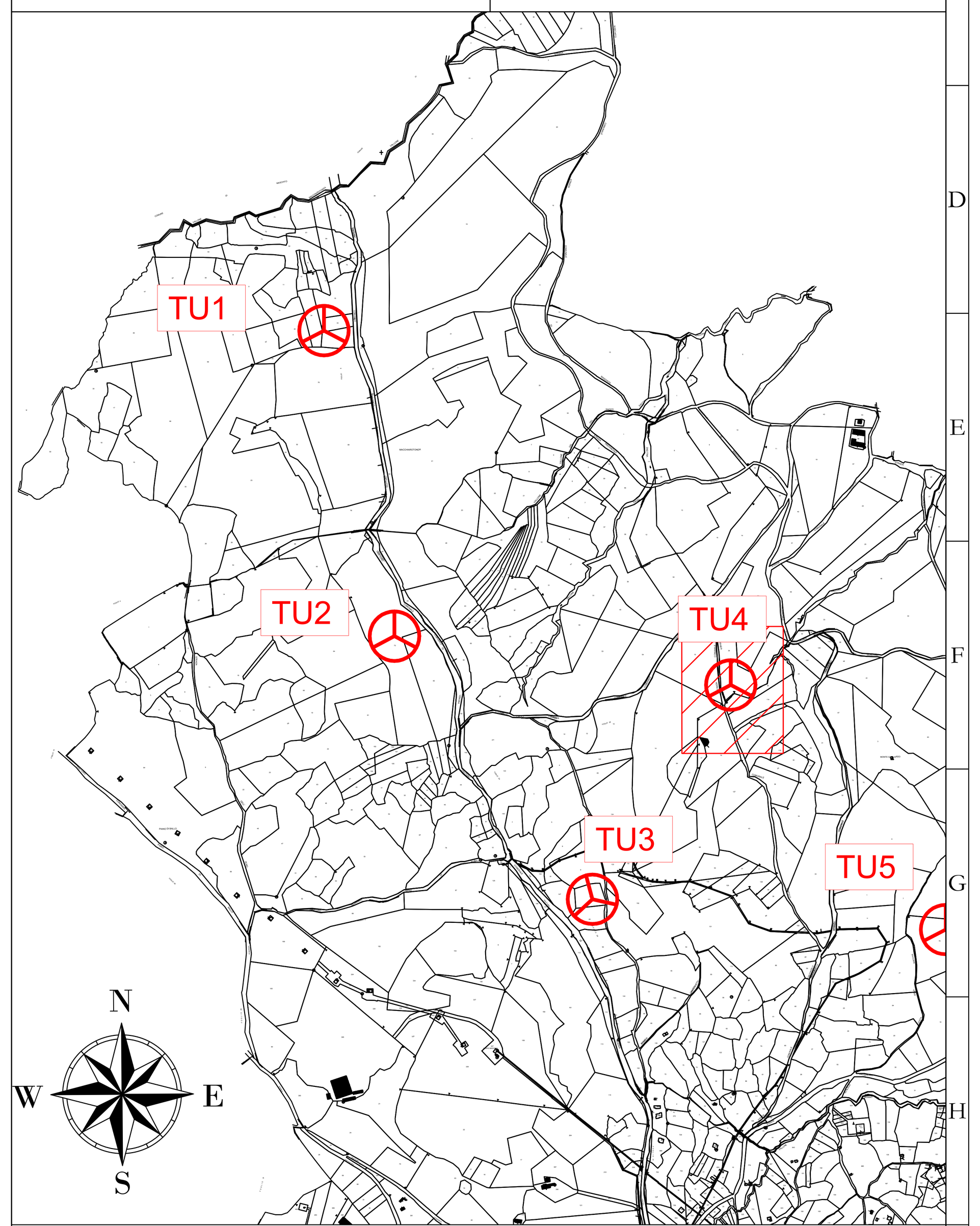

Sezione 4
Progressiva: 0+030.00
Scala: 1:100
Quota di Riferimento: 615.00

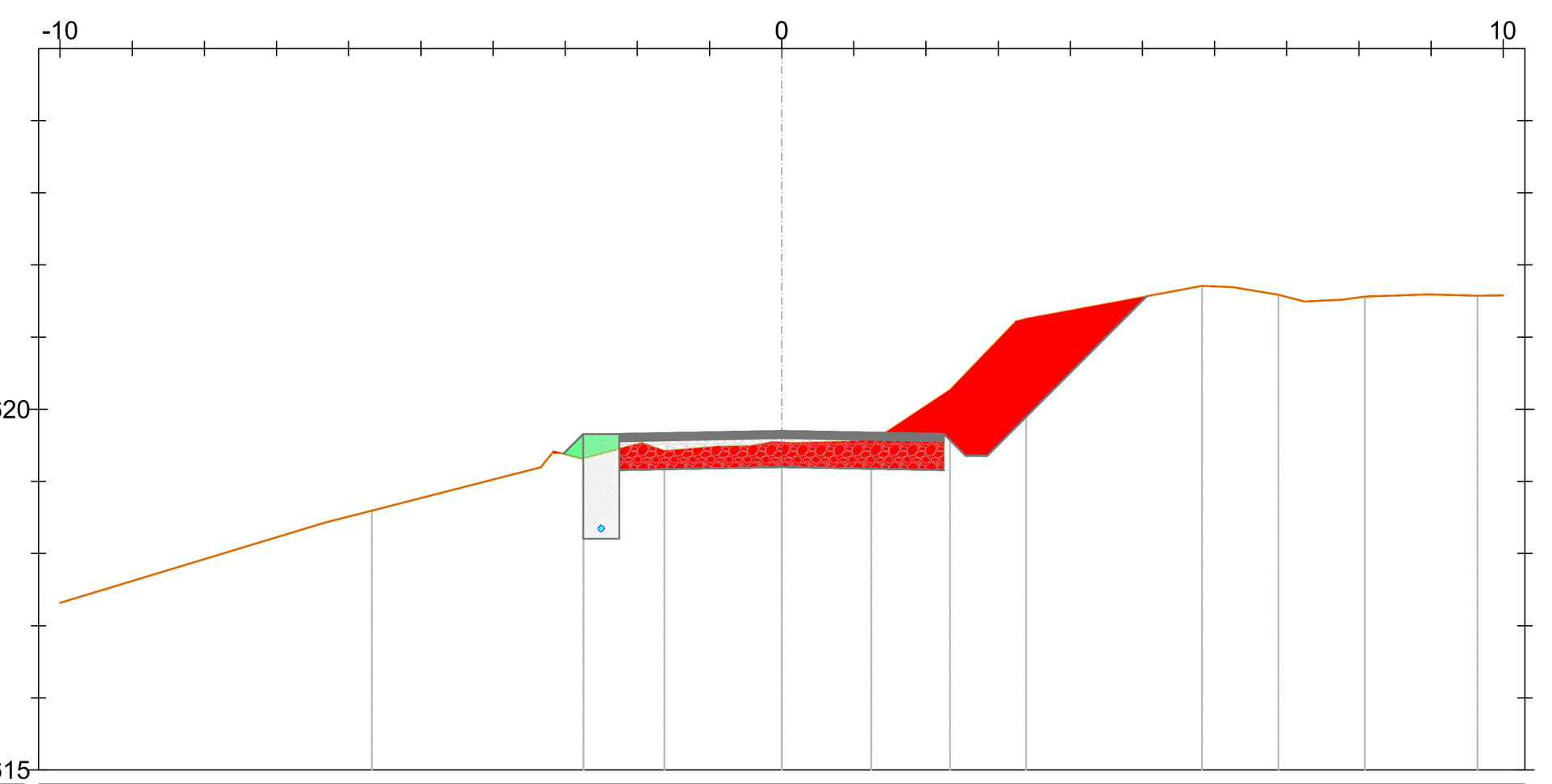

PROGRESSIVE TERRENO	-6.33 -5.68 -3.34 -2.75 -1.62 -0.89 0.00 0.96 2.33 3.21 5.82 6.88 7.78 8.95 9.64 10.23
QUOTE TERRENO	618.43 618.59 619.20 619.32 619.42 619.48 619.54 619.55 620.27 621.18 621.71 621.59 621.52 621.59 621.57 621.58
DISTANZE PARZIALI TERRENO	4.66 0.64 2.34 0.81 0.73 0.83 0.88 0.88 2.43 0.63 0.53 0.87 0.69 0.59
QUOTE FONDO SCAVO	619.38 619.66 619.16 619.20 619.16 619.36 621.57
PROGRESSIVE PROGETTO	-3.02 -2.75 -2.25 0.00 2.25 2.55 2.85 5.06
QUOTE PROGETTO	619.38 619.66 619.66 619.70 619.66 619.36 619.36 621.57
DISTANZE PARZIALI PROGETTO	0.27 0.50 2.25 2.25 0.30 0.30 2.21

Sezione 5
Progressiva: 0+040.00
Scala: 1:100
Quota di Riferimento: 615.00

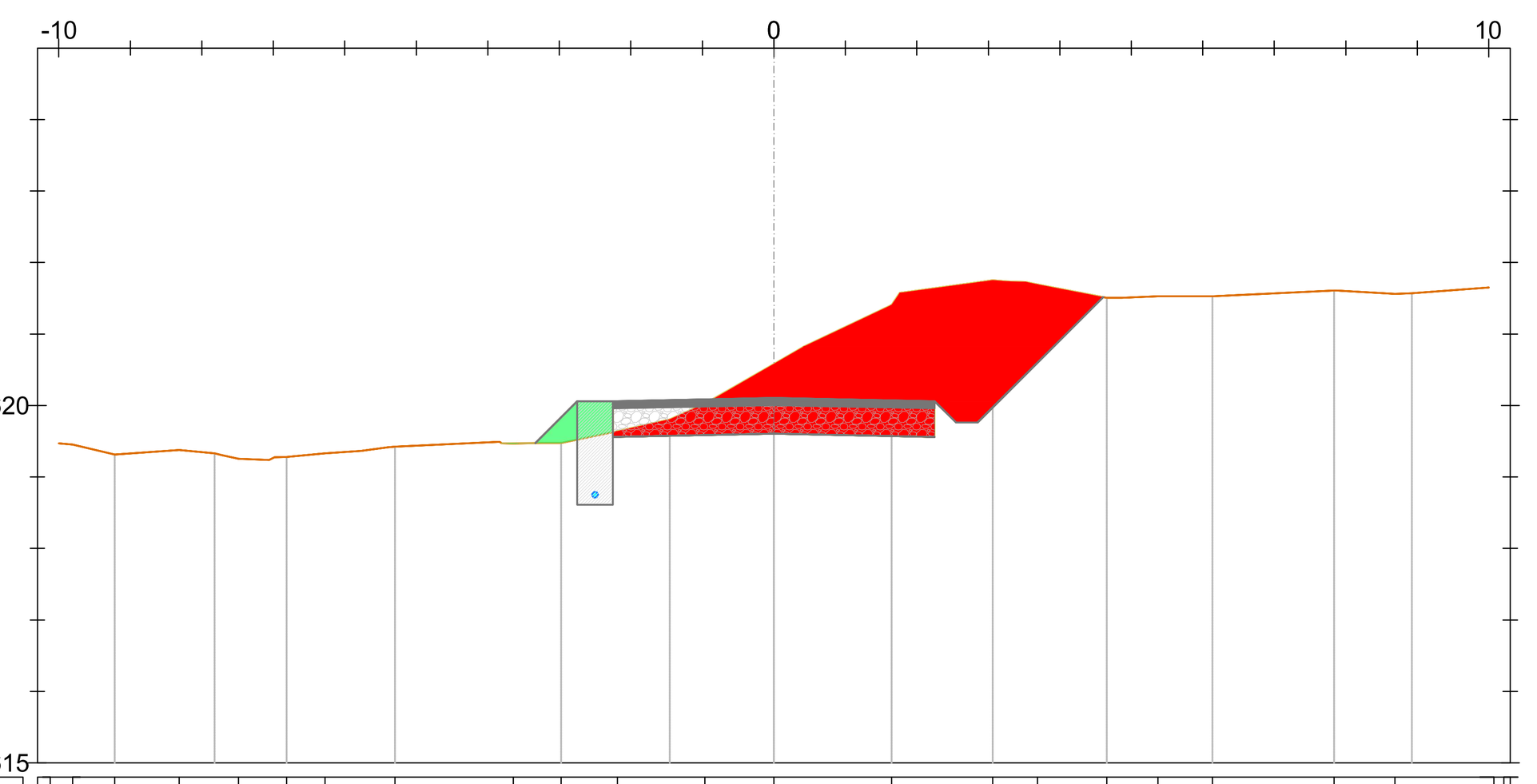

PROGRESSIVE TERRENO	-10.12 -9.81 -9.22 -8.32 -7.49 -6.81 -6.28 -5.30 -3.64 -2.98 -2.19 -0.96 0.00 1.65 3.06 3.69 4.66 5.37 6.13 7.84 8.69 10.07 10.21
QUOTE TERRENO	619.48 619.45 619.31 619.38 619.25 619.28 619.33 619.42 619.47 619.48 619.64 620.02 620.58 621.41 621.75 621.69 621.51 621.53 621.53 621.61 621.56 621.66 621.67
DISTANZE PARZIALI TERRENO	0.59 0.90 0.54 0.51 1.36 0.79 0.73 0.49 0.96 1.23 1.30 0.97 0.50 0.76 1.70 0.81 1.15
QUOTE FONDO SCAVO	619.47 620.06 619.56 619.61 619.56 619.76 621.52
PROGRESSIVE PROGETTO	-3.34 -2.75 -2.25 0.00 2.25 2.55 2.85 4.61
QUOTE PROGETTO	619.47 620.06 620.06 620.11 620.06 619.76 619.76 621.52
DISTANZE PARZIALI PROGETTO	0.59 0.50 2.25 2.25 0.30 0.30 1.76

Sezione 6
Progressiva: 0+050.00
Scala: 1:100
Quota di Riferimento: 615.00

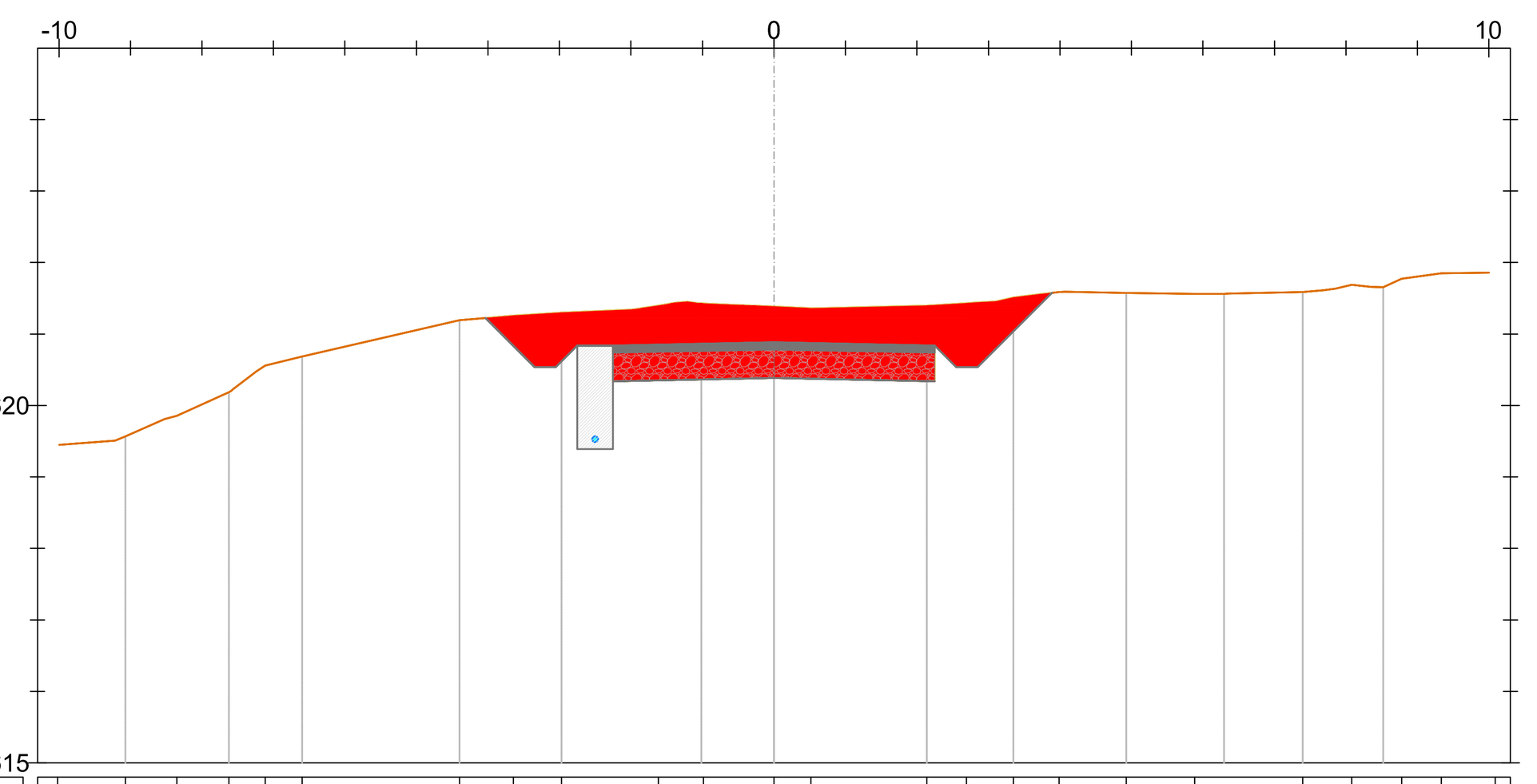

PROGRESSIVE TERRENO	-10.02 -9.07 -8.35 -7.63 -7.11 -6.60 -4.40 -3.64 -2.97 -1.62 -0.99 0.00 0.52 2.14 2.69 3.35 3.99 4.93 5.89 7.40 8.08 8.78 9.34 10.09
QUOTE TERRENO	619.45 619.57 619.85 620.18 620.56 620.69 621.19 621.26 621.30 621.39 621.43 621.38 621.36 621.40 621.43 621.51 621.59 621.58 621.56 621.59 621.69 621.77 621.85 621.86
DISTANZE PARZIALI TERRENO	0.80 0.55 0.73 0.52 2.20 0.76 0.67 0.99 0.57 1.62 0.56 0.85 0.96 1.04 0.56 0.75
QUOTE FONDO SCAVO	621.22 620.54 620.84 620.34 620.38 620.34 620.54 621.58
PROGRESSIVE PROGETTO	-4.04 -3.35 -3.05 -2.75 -2.25 2.25 2.55 2.85 3.89
QUOTE PROGETTO	621.22 620.54 620.54 620.84 620.84 620.88 620.84 620.54 620.54 621.58
DISTANZE PARZIALI PROGETTO	0.69 0.30 0.30 0.30 0.50 2.25 2.25 0.30 0.30 1.04

Sezione 7
Progressiva: 0+060.00
Scala: 1:100
Quota di Riferimento: 615.00

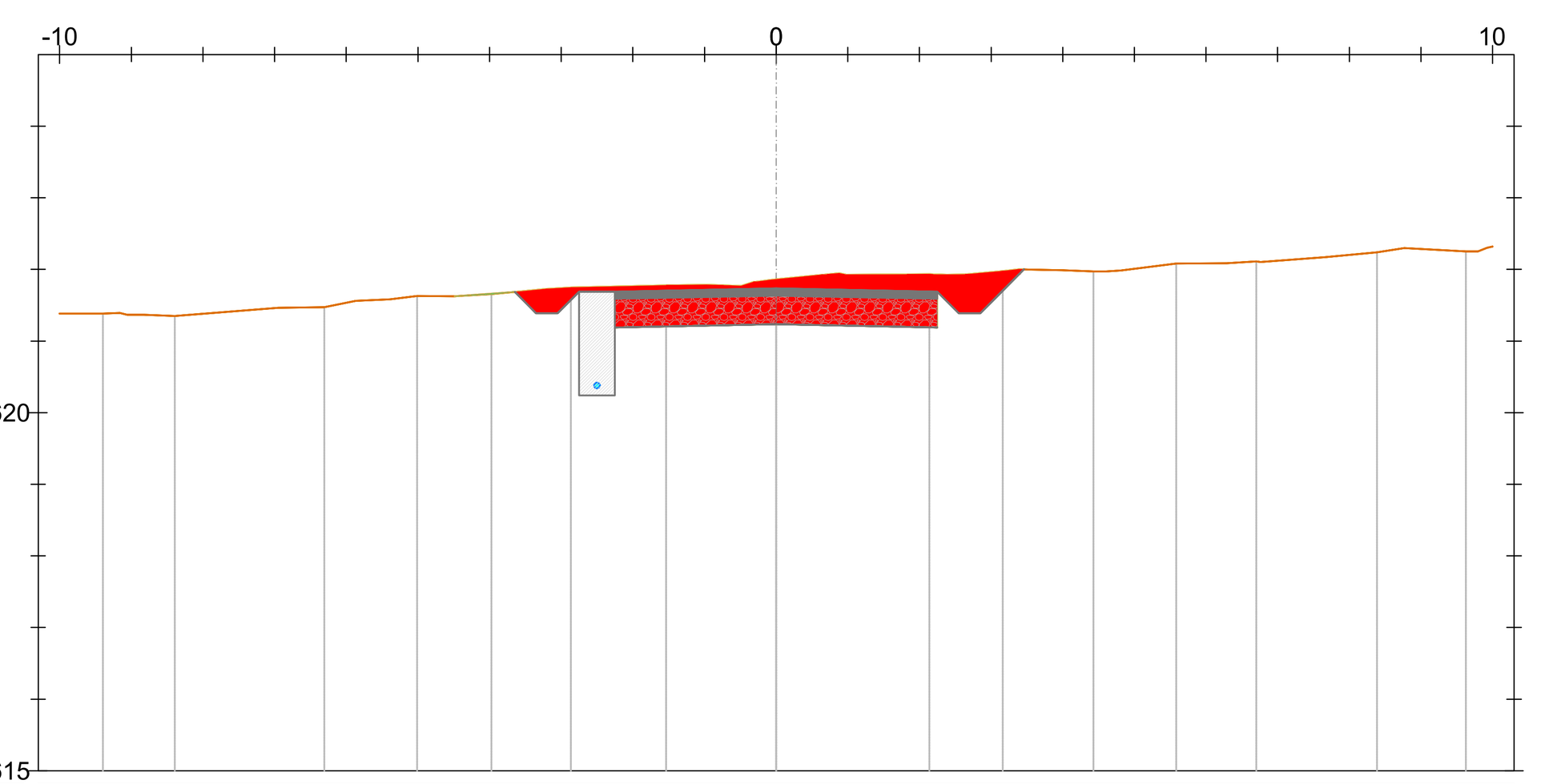

PROGRESSIVE TERRENO	-9.64 -9.06 -8.39 -6.95 -5.86 -5.01 -4.49 -3.98 -2.86 -1.53 -0.97 0.00 0.71 2.14 2.64 3.16 3.99 4.61 5.58 6.29 7.66 8.38 9.63 10.27
QUOTE TERRENO	621.38 621.37 621.35 621.46 621.56 621.63 621.63 621.65 621.75 621.78 621.79 621.86 621.93 621.93 621.93 621.98 621.99 621.97 622.08 622.08 622.17 622.24 622.25 622.38
DISTANZE PARZIALI TERRENO	1.02 1.44 0.64 0.53 0.51 0.76 1.33 0.56 1.15 0.53 0.77 0.71 0.90 0.72 0.86
QUOTE FONDO SCAVO	621.68 621.39 621.69 621.19 621.23 621.19 621.39 622.00
PROGRESSIVE PROGETTO	-3.65 -3.35 -3.05 -2.75 -2.25 2.25 2.55 2.85 3.46
QUOTE PROGETTO	621.68 621.39 621.39 621.69 621.69 621.73 621.69 621.39 621.39 622.00
DISTANZE PARZIALI PROGETTO	0.30 0.30 0.30 0.50 2.25 2.25 0.30 0.30 0.61

Sezione 8
Progressiva: 0+070.00
Scala: 1:100
Quota di Riferimento: 615.00

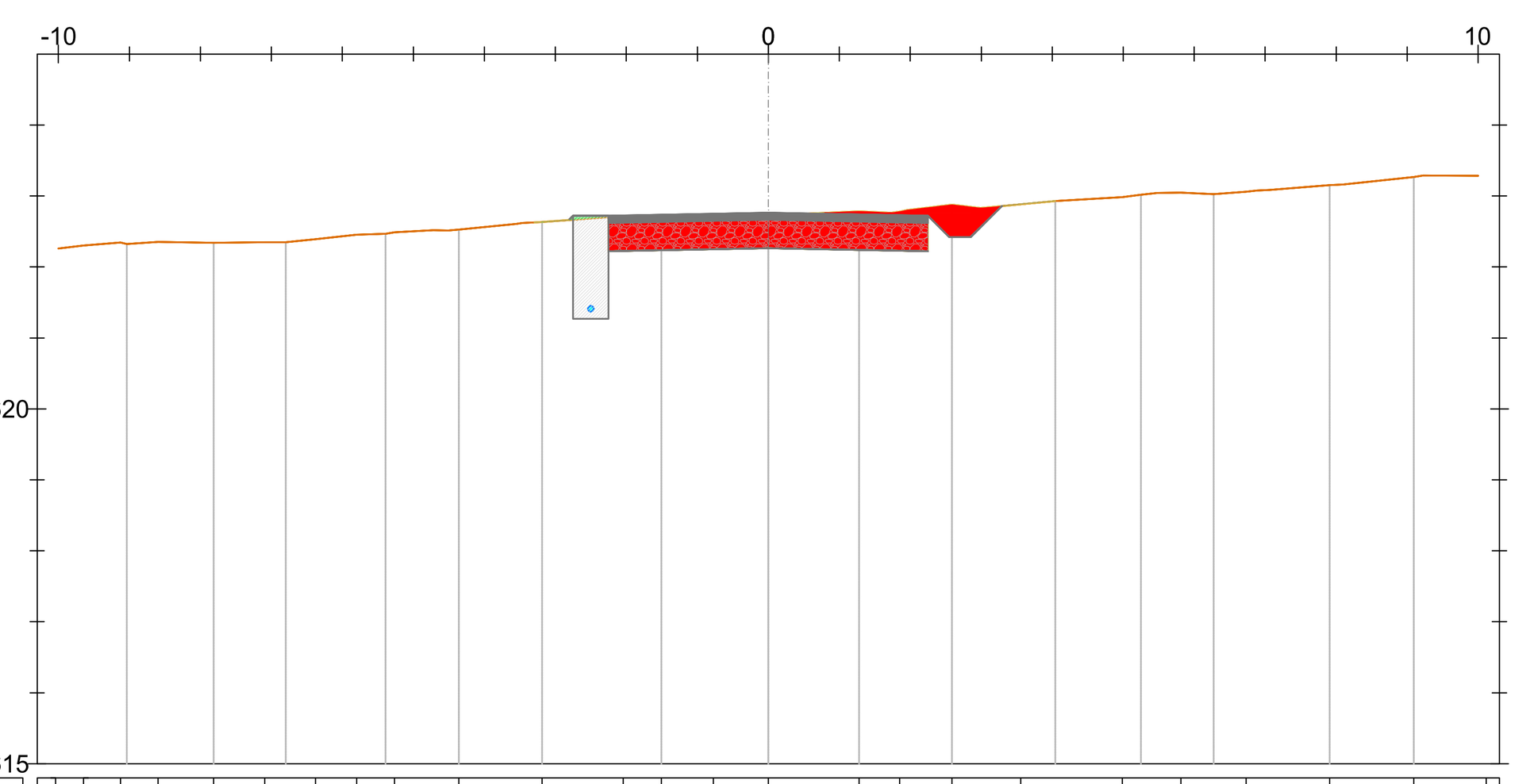

PROGRESSIVE TERRENO	-10.04 -9.65 -9.13 -8.60 -7.81 -7.09 -6.38 -5.80 -5.26 -4.36 -3.19 -2.05 -1.51 -0.77 0.00 1.28 1.85 2.59 3.56 4.99 5.81 6.73 7.91 9.09 10.12
QUOTE TERRENO	622.26 622.30 622.35 622.35 622.34 622.35 622.39 622.46 622.49 622.53 622.63 622.72 622.71 622.70 622.70 622.79 622.78 622.88 622.88 622.98 623.05 623.06 623.15 623.27 623.29
DISTANZE PARZIALI TERRENO	0.52 0.78 0.72 0.58 0.55 0.81 1.14 0.54 0.63 0.53 0.94 0.64 0.57 0.94 0.84 1.00 0.89
QUOTE FONDO SCAVO	622.66 622.72 622.22 622.27 622.22 622.42 622.86
PROGRESSIVE PROGETTO	-2.81 -2.75 -2.25 2.25 2.55 2.85 3.29
QUOTE PROGETTO	622.66 622.72 622.72 622.77 622.72 622.42 622.42 622.86
DISTANZE PARZIALI PROGETTO	0.50 2.25 2.25 0.30 0.30 0.44

Sezione 9
Progressiva: 0+080.00
Scala: 1:100
Quota di Riferimento: 615.00

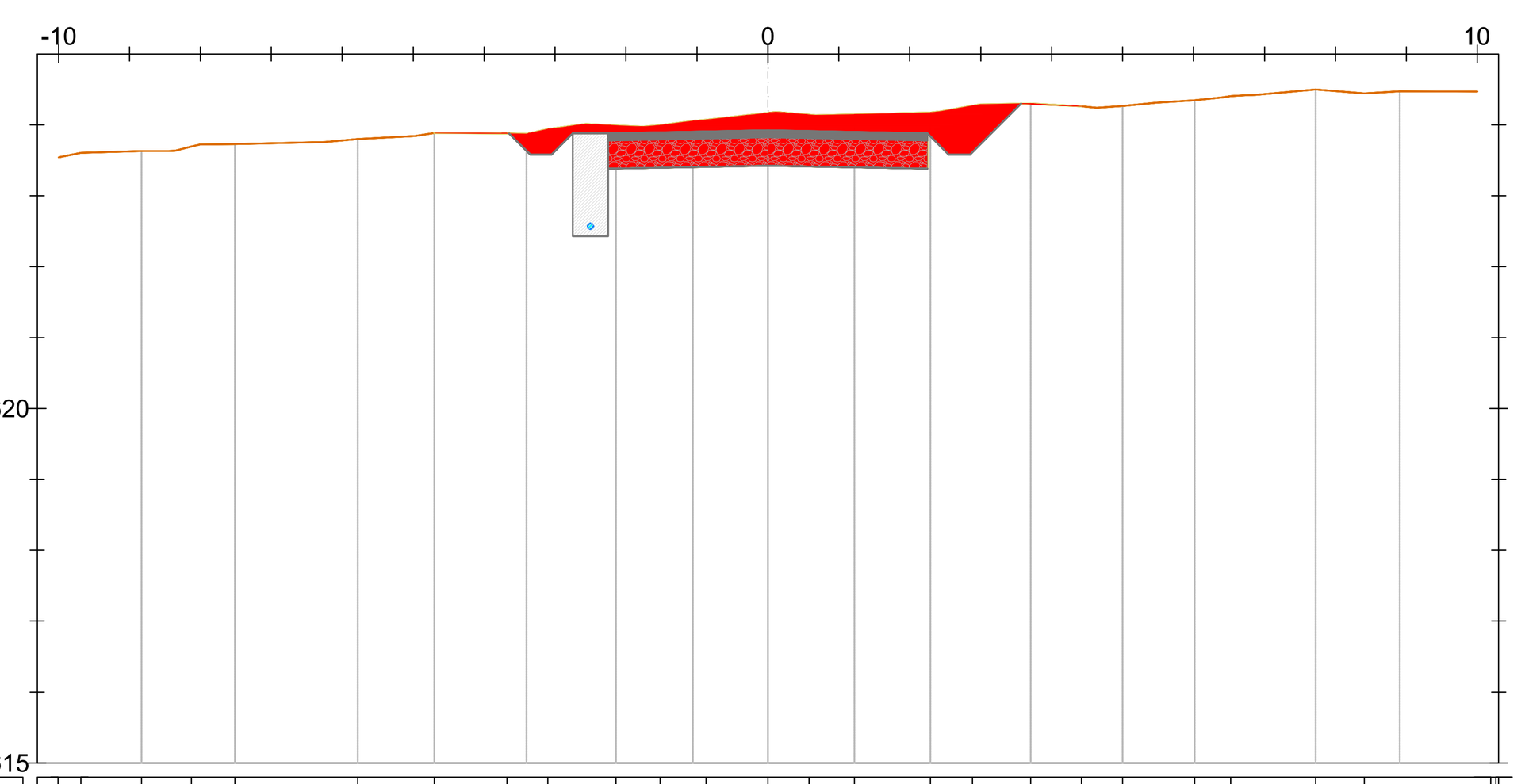

PROGRESSIVE TERRENO	-10.07 -9.69 -8.83 -8.13 -7.51 -5.78 -4.70 -3.68 -3.10 -2.14 -1.52 -0.87 0.00 0.58 1.22 2.29 2.88 3.71 4.42 5.00 6.02 6.52 7.72 8.41 10.19 10.26
QUOTE TERRENO	623.54 623.61 623.63 623.69 623.73 623.80 623.89 623.88 623.94 623.99 623.99 624.07 624.17 624.15 624.15 624.17 624.27 624.30 624.26 624.27 624.35 624.41 624.50 624.44 624.47 624.48
DISTANZE PARZIALI TERRENO	0.85 1.27 0.81 1.02 0.54 0.87 0.55 1.07 0.72 0.71 0.54 0.84 0.69 1.28
QUOTE FONDO SCAVO	623.88 623.58 623.88 623.38 623.42 623.38 623.58 624.30
PROGRESSIVE PROGETTO	-3.65 -3.35 -3.05 -2.75 -2.25 2.25 2.55 2.85 3.57
QUOTE PROGETTO	623.88 623.58 623.58 623.88 623.88 623.92 623.88 623.58 623.58 624.30
DISTANZE PARZIALI PROGETTO	0.30 0.30 0.30 0.50 2.25 2.25 0.30 0.30 0.72

AREN Green S.r.l.
Società soggetta alla direzione e coordinamento di AREN Electric Power S.p.A.
Sede legale e amministrativa: Via dell'Arrigoni n. 308 | 47522 Cesena (FC) | Ph. +39 0547 415245
Iscritta nel Registro delle Imprese della Romagna - Forlì-Cesena e Rimini | REA 326908 | C.F./P.Iva 04032170401

COMUNI DI FORENZA, PALAZZO SAN GERVASIO (PZ)
LOCALITA' "TUFAROLI"

PROGETTO PER LA REALIZZAZIONE DI

IMPIANTO EOLICO "TUFAROLI"

REDAZIONE /PROGETTISTA:
Aren Electric Power Spa
Società per Azioni con Unico Socio
Via dell'Arrigoni 308 - 47522 Cesena (FC)
Ph. +39 0547 415245 - Fax +39 0547 415274
P.Iva 03803880404
Registro delle Imprese di Forlì Cesena R.E.A. 317048

TIMBRO E FIRMA PROGETTISTA:
Ing. Samuele Ulivi
Ordine degli Ingegneri di Forlì-Cesena
Matr. 2866

TITOLO ELABORATO:
Sezioni trasversali - TU4 (1/5)

CODICE ELABORATO:	FORMATO:	SCALA:	FASE:
TUFDC S 0 4 T 0 1 2 0 2 0 0	A0	1:100	PROGETTO DEFINITIVO

REV.	DESCRIZIONE	DATA	REDATTO	VERIFICATO	APPROVATO
00	Prima emissione	09/11/2023	E.Teodorani	D.Zampa	S.Ulivi
01					
02					
03					
04					

FILE TU4_Definitivo.dwg

LA DIFFUSIONE E RIPRODUZIONE, ANCHE PARZIALE, DI QUESTA TAVOLA E' VIETATA A TERMINI DI LEGGE