Sezione 10
Progressiva: 0+090.00
Scala: 1:100
Quota di Riferimento: 620.00

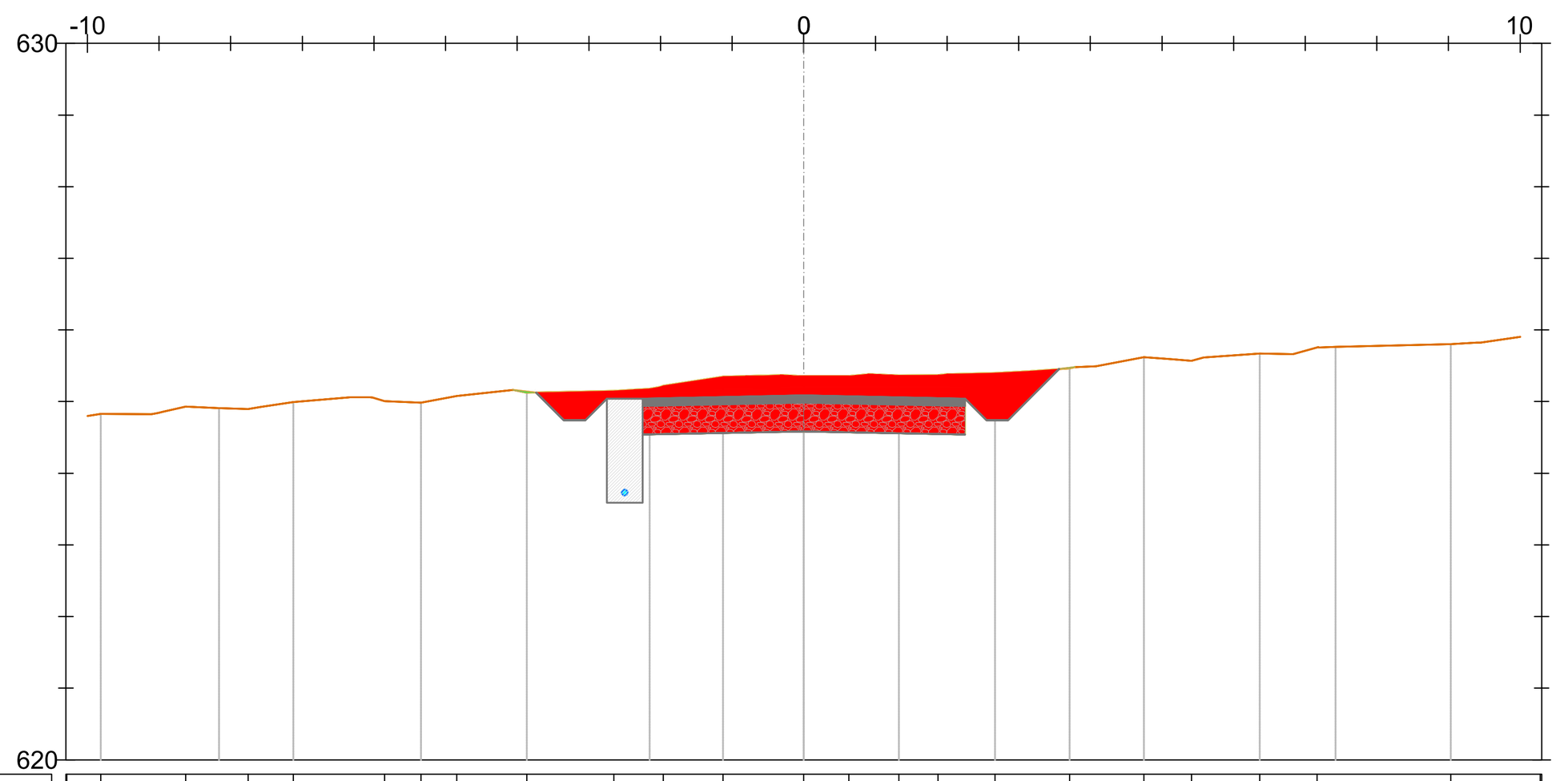

PROGRESSIVE TERRENO	-10.29 -9.81 -8.63 -7.75 -7.12 -5.85 -5.35 -4.84 -3.87 -2.65 -1.96 -1.13 0.00 0.63 1.33 1.87 2.67 3.71 4.75 5.41 6.36 7.17 9.03 10.28
QUOTE TERRENO	624.76 624.83 624.93 624.89 624.99 625.01 624.98 625.08 625.12 625.15 625.22 625.35 625.36 625.36 625.36 625.37 625.40 625.46 625.62 625.57 625.67 625.75 625.80 625.94
DISTANZE PARZIALI TERRENO	0.70 0.80 0.51 0.50 0.79 1.21 0.84 0.82 0.63 0.54 0.68 0.55 0.67 0.78 1.61 0.80
QUOTE FONDO SCAVO	625.13 624.74 625.04 624.54 624.58 624.54 624.74 625.45
PROGRESSIVE PROGETTO	-3.74 -3.35 -3.05 -2.75 -2.25 2.25 2.55 2.85 3.56
QUOTE PROGETTO	625.13 624.74 624.74 625.04 625.04 625.08 625.04 624.74 624.74 625.45
DISTANZE PARZIALI PROGETTO	0.39 0.30 0.30 0.50 2.25 2.25 0.30 0.30 0.71

Sezione 11
Progressiva: 0+100.00
Scala: 1:100
Quota di Riferimento: 620.00

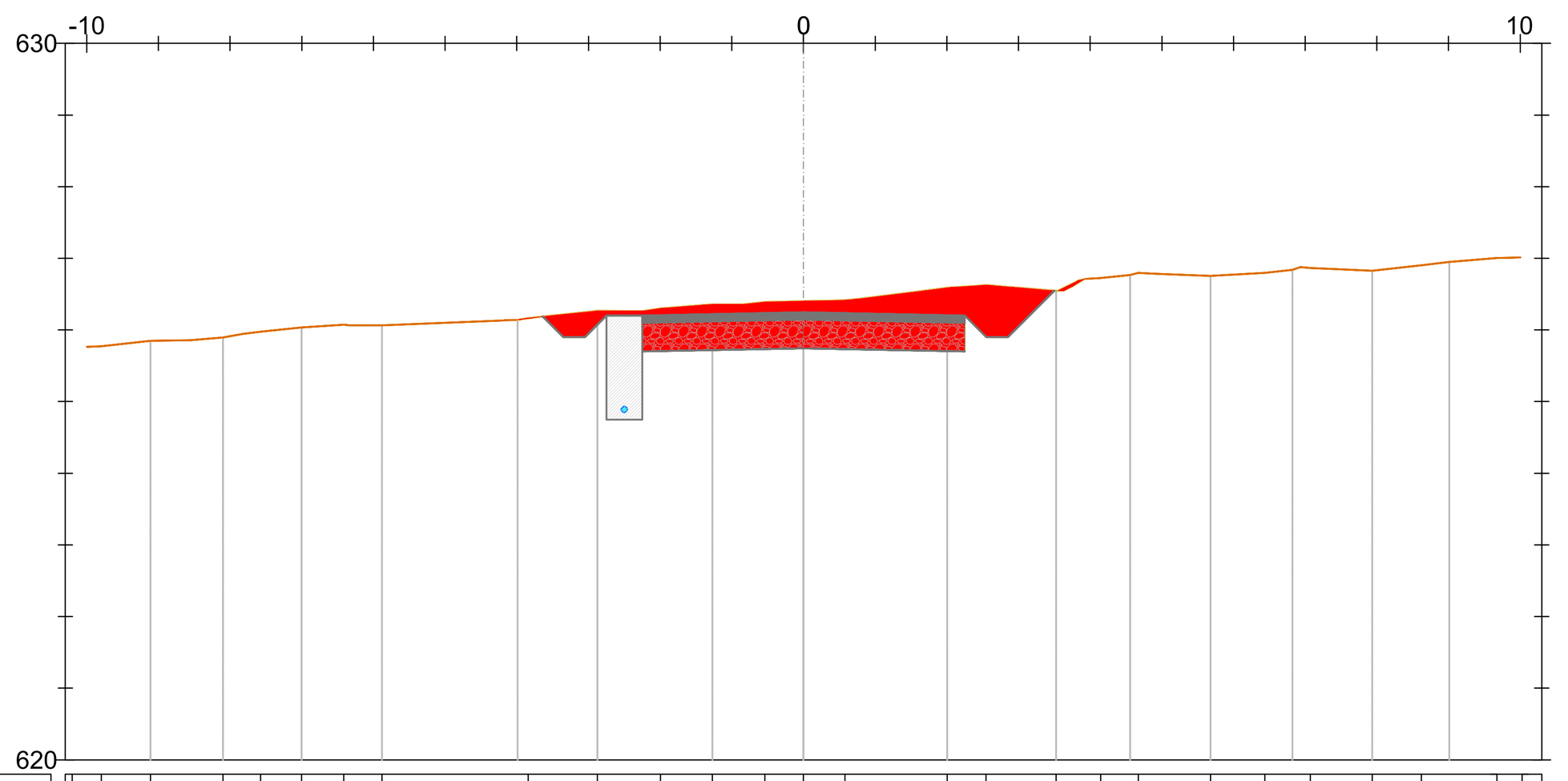

PROGRESSIVE TERRENO	-10.21 -9.80 -9.11 -8.10 -7.57 -7.00 -6.42 -5.88 -3.84 -2.87 -1.99 -1.27 -0.54 0.00 0.58 2.00 2.55 3.52 4.15 4.67 5.68 6.44 7.07 7.93 8.62 9.67 10.03
QUOTE TERRENO	625.75 625.77 625.85 625.90 625.97 626.03 626.07 626.06 626.17 626.27 626.30 626.36 626.39 626.40 626.42 626.59 626.63 626.55 626.73 626.80 626.75 626.80 626.87 626.83 626.90 627.00 627.01
DISTANZE PARZIALI TERRENO	0.69 0.56 0.57 0.59 1.89 0.97 0.62 0.59 0.54 1.25 0.98 0.77 0.76 0.69 0.66
QUOTE FONDO SCAVO	626.19 625.90 626.20 625.70 625.74 625.70 625.90 626.55
PROGRESSIVE PROGETTO	-3.64 -3.35 -3.05 -2.75 -2.25 2.25 2.55 2.85 3.50
QUOTE PROGETTO	626.19 625.90 625.90 626.20 626.20 626.24 626.20 625.90 625.90 626.55
DISTANZE PARZIALI PROGETTO	0.29 0.30 0.30 0.50 2.25 2.25 0.30 0.30 0.65

Sezione 12
Progressiva: 0+110.00
Scala: 1:100
Quota di Riferimento: 620.00

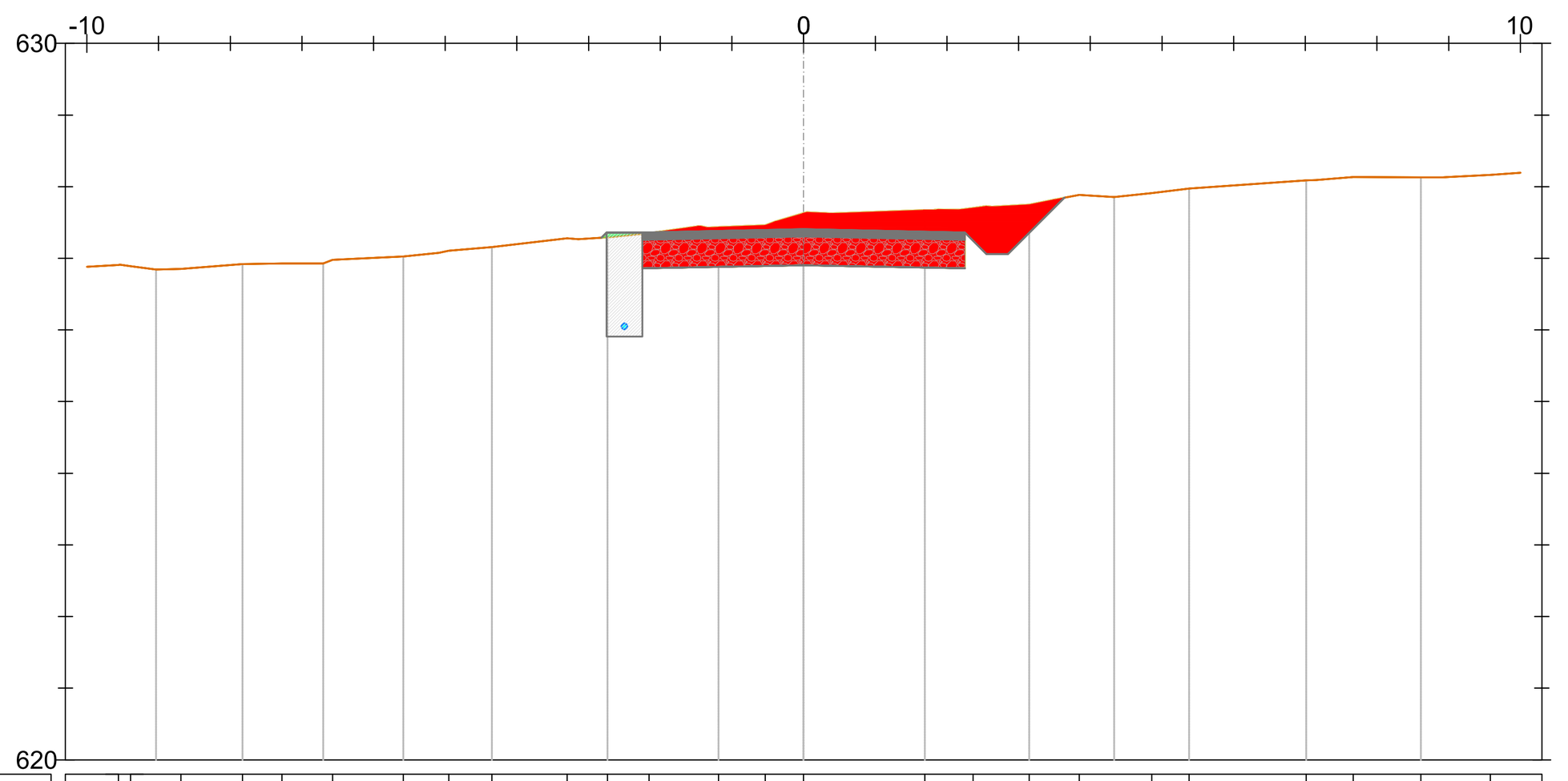

PROGRESSIVE TERRENO	-9.56 -9.39 -8.69 -7.83 -7.28 -6.57 -5.59 -4.95 -4.35 -3.30 -2.74 -2.16 -1.19 -0.54 0.00 1.69 2.36 3.15 3.85 4.86 5.38 7.01 7.67 8.61 9.58
QUOTE TERRENO	626.91 626.89 626.85 626.92 626.93 626.98 627.03 627.11 627.16 627.28 627.29 627.35 627.43 627.46 627.63 627.67 627.70 627.75 627.89 627.91 627.97 628.09 628.13 628.13 628.16
DISTANZE PARZIALI TERRENO	1.23 0.86 0.55 0.58 0.99 0.60 1.05 0.58 0.70 0.65 1.31 0.52 0.52 0.52 1.64 0.52 0.95 0.59 0.85
QUOTE FONDO SCAVO	627.29 627.36 626.86 626.90 626.86 627.06 627.85
PROGRESSIVE PROGETTO	-2.82 -2.75 -2.25 2.25 2.55 2.85 3.64
QUOTE PROGETTO	627.29 627.36 627.36 627.40 627.36 627.06 627.06 627.85
DISTANZE PARZIALI PROGETTO	0.50 2.25 2.25 0.30 0.30 0.79

Sezione 13
Progressiva: 0+120.00
Scala: 1:100
Quota di Riferimento: 620.00

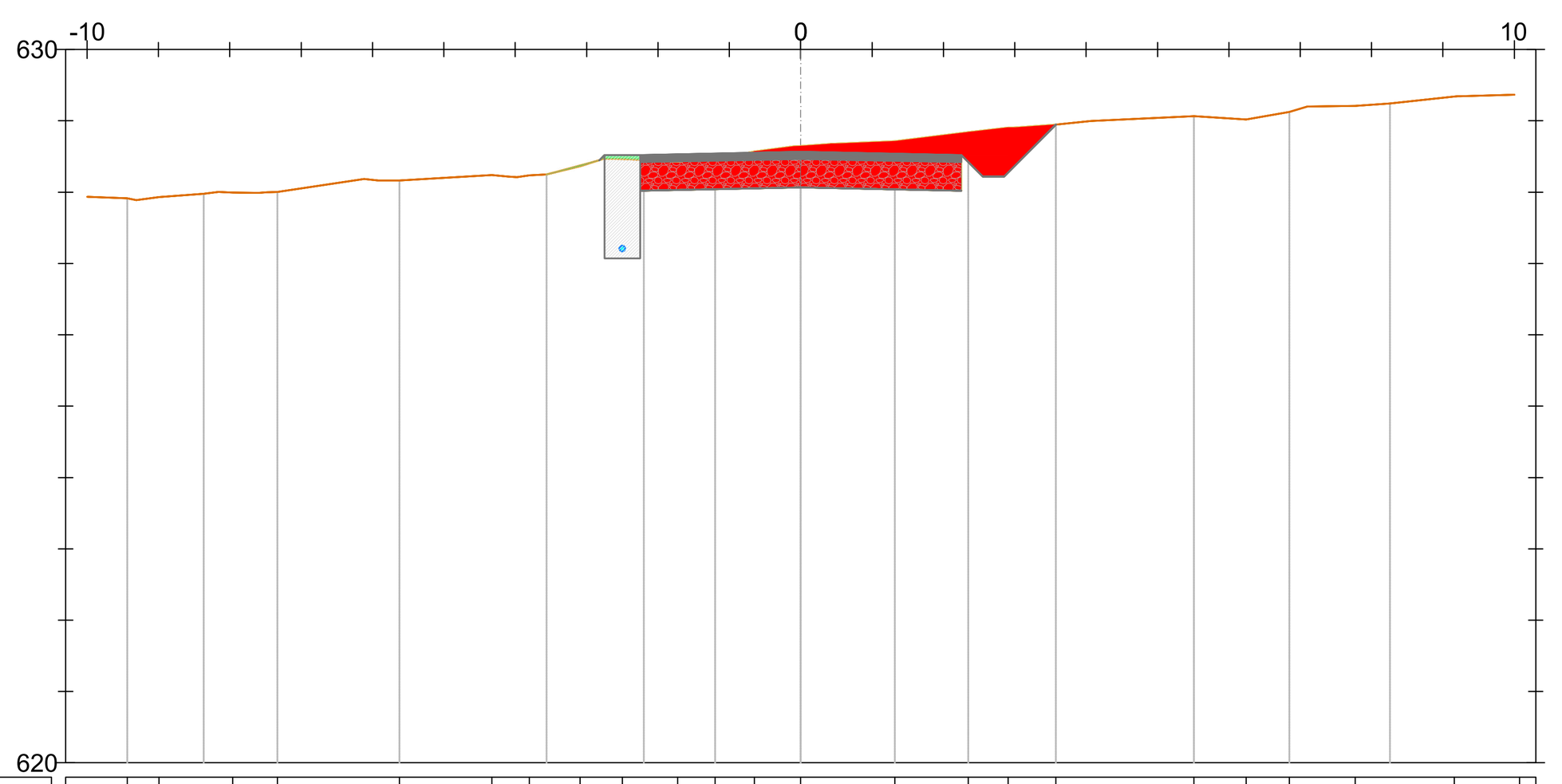

PROGRESSIVE TERRENO	-9.44 -8.99 -7.96 -7.33 -5.62 -4.33 -3.80 -3.09 -2.50 -1.72 -1.20 -0.65 0.00 1.32 2.35 2.90 3.58 5.51 6.24 6.85 7.77 9.16 10.07
QUOTE TERRENO	627.91 627.93 627.99 628.00 628.16 628.24 628.24 628.36 628.46 628.41 628.46 628.57 628.65 628.72 628.84 628.91 628.95 629.07 629.02 629.13 629.21 629.34 629.37
DISTANZE PARZIALI TERRENO	0.93 0.63 1.21 1.30 0.53 0.55 0.55 0.91 1.03 0.56 0.59 1.45 0.73 0.61 0.67 0.90 0.82
QUOTE FONDO SCAVO	628.45 628.52 628.02 628.06 628.02 628.22 628.95
PROGRESSIVE PROGETTO	-2.82 -2.75 -2.25 2.25 2.55 2.85 3.58
QUOTE PROGETTO	628.45 628.52 628.52 628.56 628.52 628.22 628.22 628.95
DISTANZE PARZIALI PROGETTO	0.50 2.25 2.25 0.30 0.30 0.73

Sezione 14
Progressiva: 0+130.00
Scala: 1:100
Quota di Riferimento: 625.00

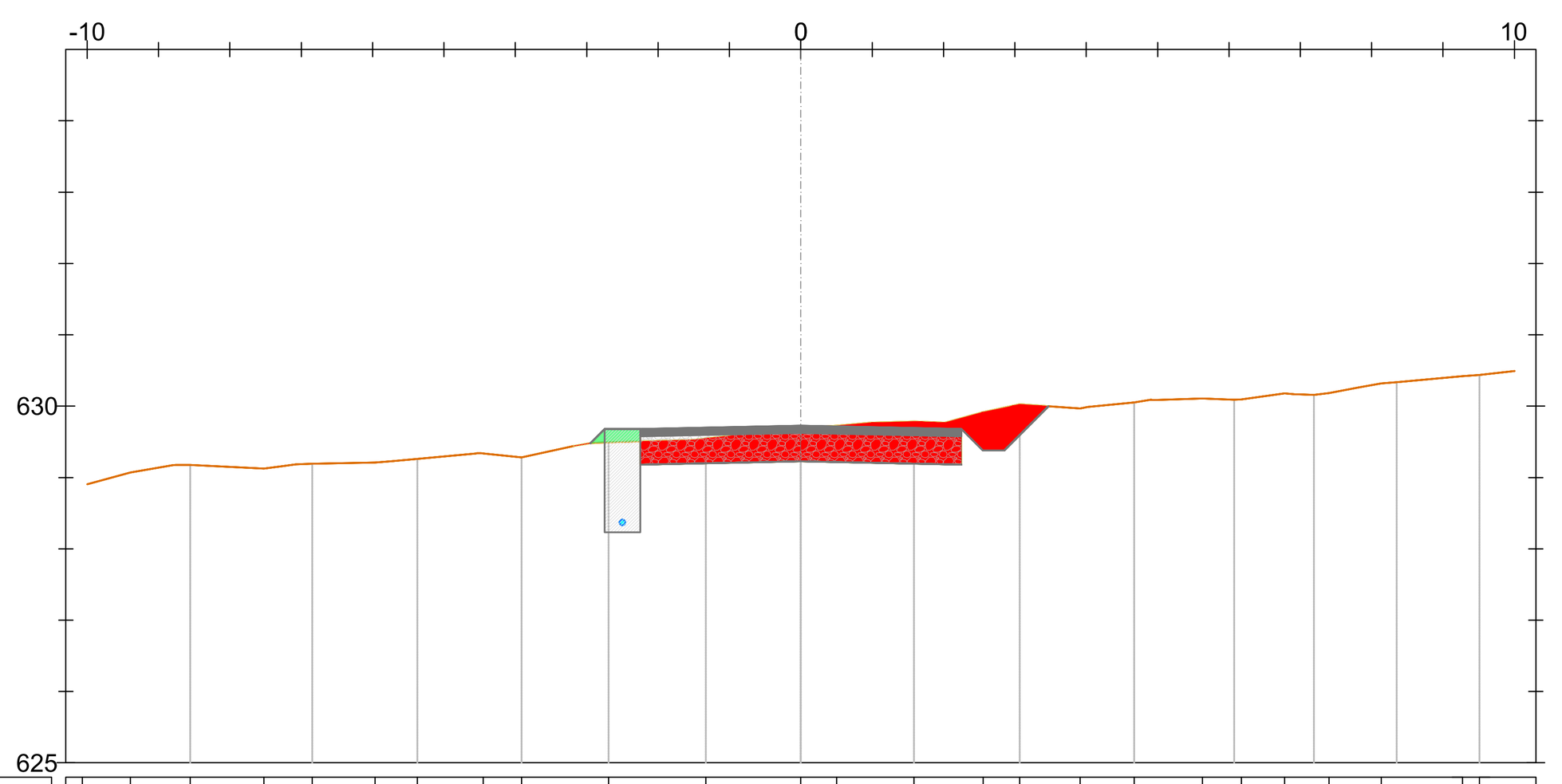

PROGRESSIVE TERRENO	-10.07 -9.40 -8.56 -7.53 -6.85 -5.97 -5.37 -4.45 -3.91 -2.69 -1.33 0.00 0.50 1.58 2.56 3.07 3.92 4.67 5.63 6.17 6.78 7.40 8.13 9.27 9.51
QUOTE TERRENO	628.88 629.07 629.17 629.13 629.19 629.21 629.26 629.34 629.28 629.49 629.55 629.69 629.73 629.79 629.91 630.03 629.97 630.05 630.11 630.10 630.18 630.18 630.32 630.42 630.44
DISTANZE PARZIALI TERRENO	0.67 0.59 1.03 0.88 0.83 0.54 0.74 1.19 1.33 0.59 0.54 0.51 0.54 0.65 0.67 0.61 0.93 0.95
QUOTE FONDO SCAVO	629.48 629.68 629.18 629.22 629.18 629.38 630.00
PROGRESSIVE PROGETTO	-2.95 -2.75 -2.25 2.25 2.55 2.85 3.47
QUOTE PROGETTO	629.48 629.68 629.68 629.72 629.68 629.38 629.38 630.00
DISTANZE PARZIALI PROGETTO	0.20 0.50 2.25 2.25 0.30 0.30 0.62

Sezione 15
Progressiva: 0+140.00
Scala: 1:100
Quota di Riferimento: 625.00

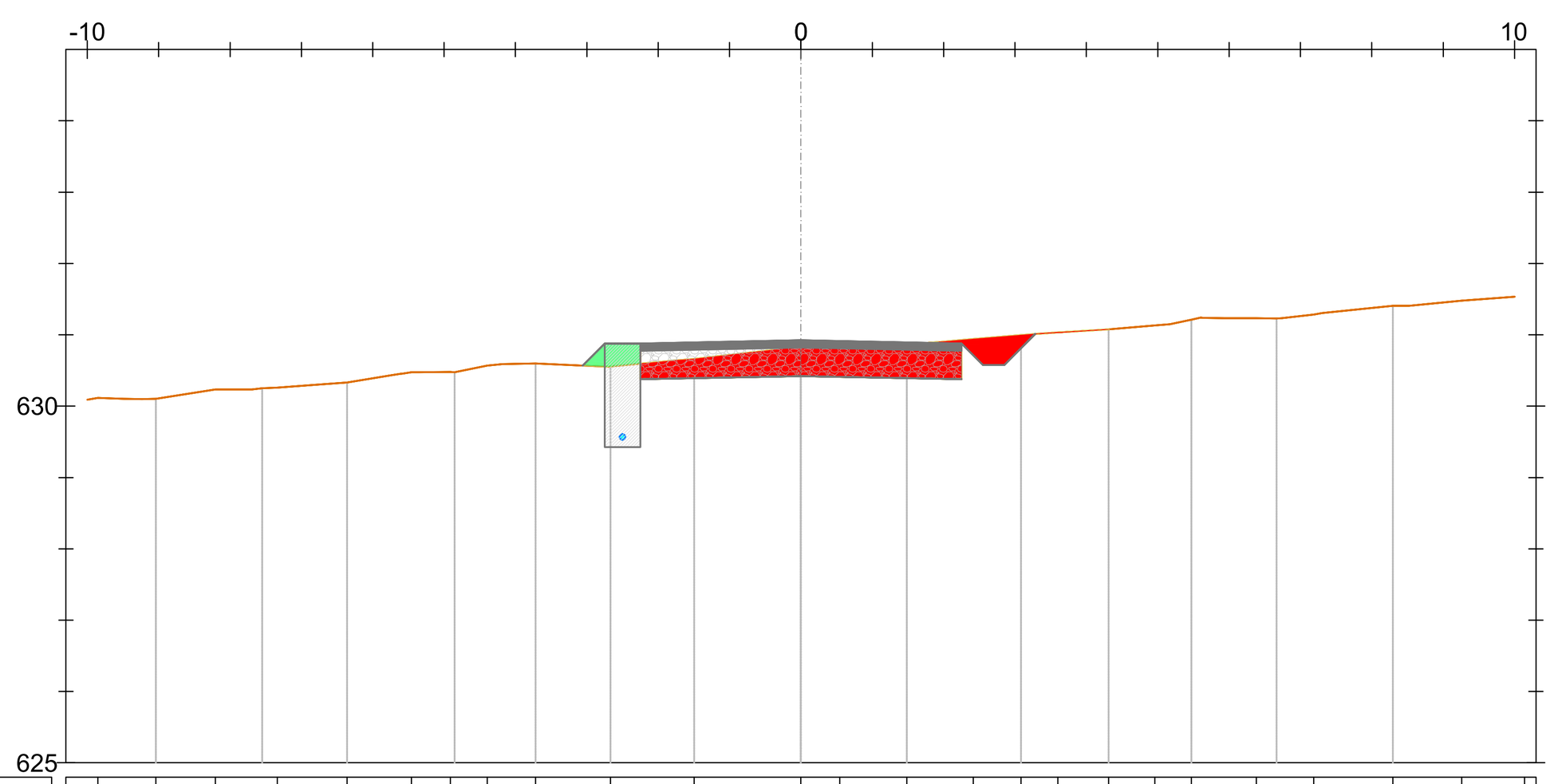

PROGRESSIVE TERRENO	-9.85 -9.04 -8.20 -7.34 -6.36 -5.46 -4.91 -4.40 -3.72 -2.67 -1.49 0.00 0.55 1.49 2.41 3.08 3.60 4.31 4.96 5.47 6.38 7.19 8.29 9.26 10.14
QUOTE TERRENO	630.11 630.10 630.23 630.26 630.33 630.47 630.48 630.57 630.60 630.55 630.66 630.85 630.82 630.85 630.94 631.00 631.04 631.08 631.13 631.21 631.24 631.29 631.41 631.48 631.54
DISTANZE PARZIALI TERRENO	0.82 0.84 0.51 0.57 0.62 1.03 0.91 1.33 0.52 0.67 0.52 0.71 0.65 0.99 0.73 0.88
QUOTE FONDO SCAVO	630.57 630.88 630.38 630.42 630.38 630.58 631.01
PROGRESSIVE PROGETTO	-3.06 -2.75 -2.25 2.25 2.55 2.85 3.28
QUOTE PROGETTO	630.57 630.88 630.88 630.92 630.88 630.58 630.58 631.01
DISTANZE PARZIALI PROGETTO	0.31 0.50 2.25 2.25 0.30 0.30 0.43

Sezione 16
Progressiva: 0+150.00
Scala: 1:100
Quota di Riferimento: 625.00

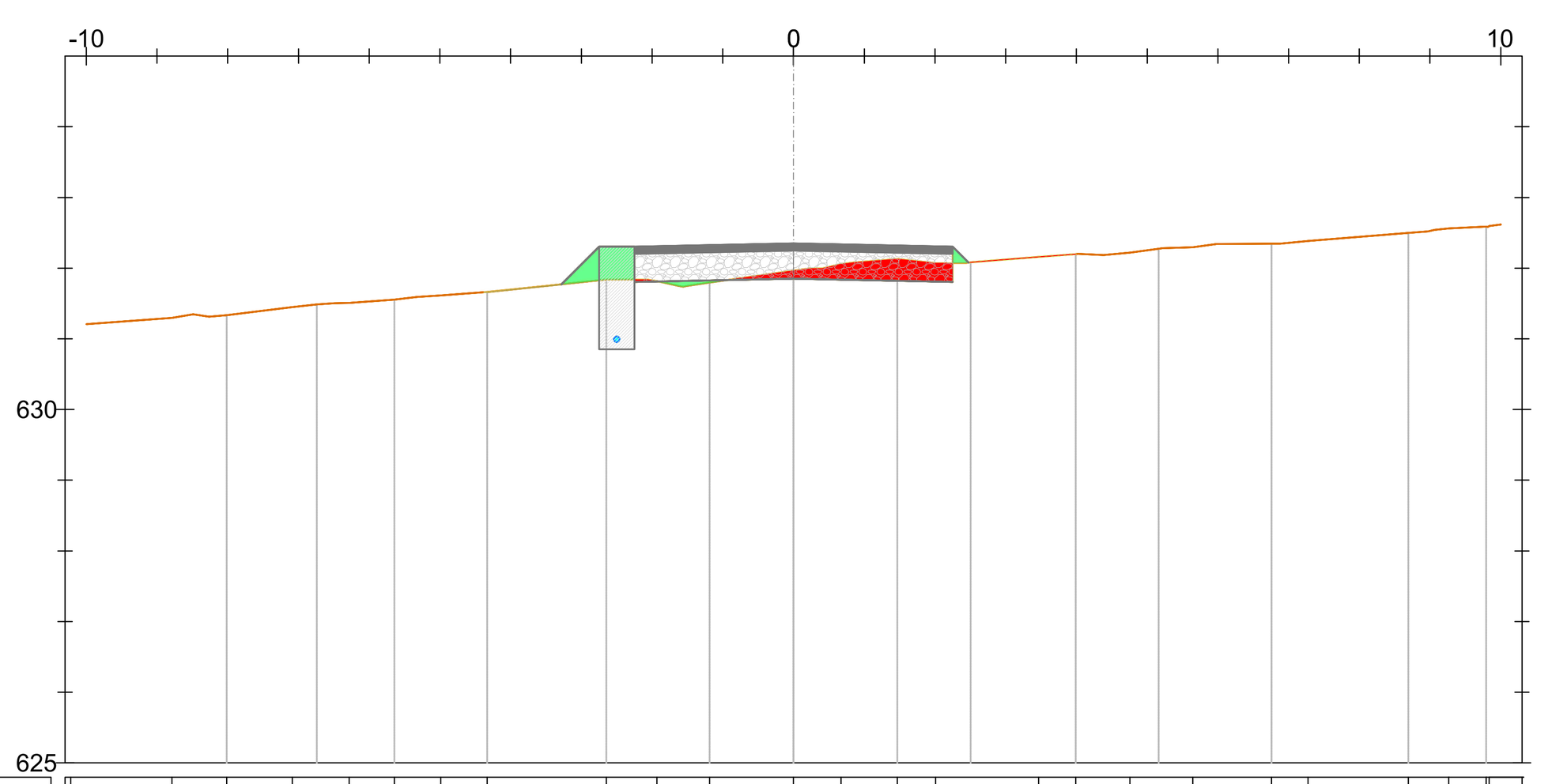

PROGRESSIVE TERRENO	-10.22 -8.79 -8.01 -7.09 -6.28 -5.65 -4.99 -4.33 -2.65 -1.93 -1.19 0.00 0.67 1.47 2.01 3.46 3.99 4.76 5.64 6.76 7.28 8.69 9.27 9.79 9.83
QUOTE TERRENO	631.19 631.30 631.33 631.45 631.51 631.55 631.61 631.66 631.84 631.81 631.80 631.96 632.06 632.13 632.07 632.16 632.20 632.22 632.29 632.35 632.38 632.50 632.56 632.59 632.59
DISTANZE PARZIALI TERRENO	1.43 0.92 0.64 0.62 1.69 0.58 1.19 0.62 0.54 0.96 0.53 0.77 1.42 0.53 0.70
QUOTE FONDO SCAVO	631.77 632.30 631.80 631.85 631.80 632.08
PROGRESSIVE PROGETTO	-3.28 -2.75 -2.25 2.25 2.48
QUOTE PROGETTO	631.77 632.30 632.30 632.35 632.30 632.08
DISTANZE PARZIALI PROGETTO	0.53 0.50 2.25 2.25 0.23

Sezione 17
Progressiva: 0+160.00
Scala: 1:100
Quota di Riferimento: 625.00

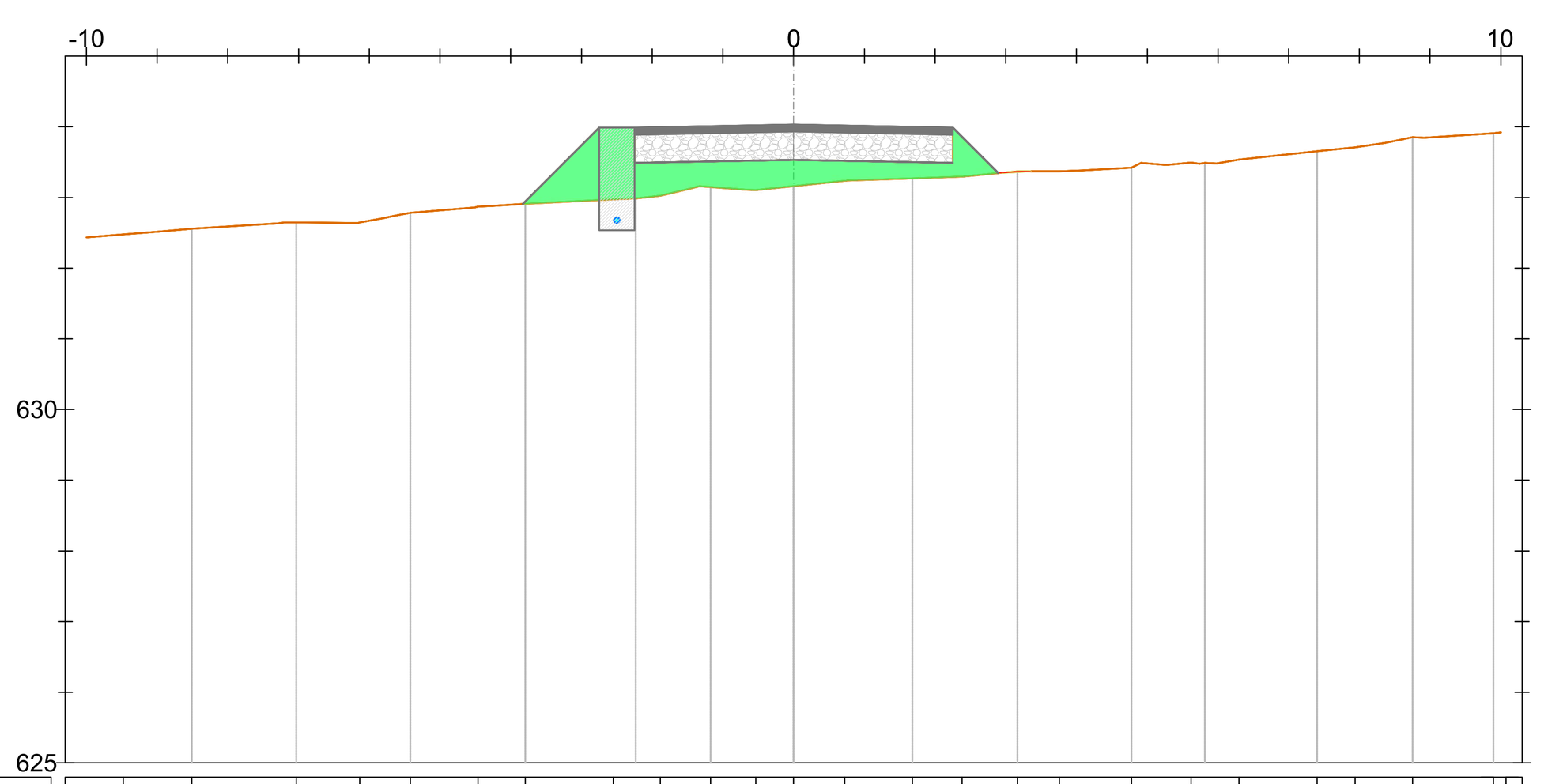

PROGRESSIVE TERRENO	-9.48 -8.51 -7.03 -6.14 -5.42 -4.46 -3.79 -2.55 -1.88 -1.18 -0.53 0.00 0.72 1.68 2.38 3.17 3.76 4.78 5.62 6.30 7.40 7.94 8.75 9.89 10.07
QUOTE TERRENO	632.48 632.56 632.65 632.65 632.78 632.87 632.91 632.97 633.02 633.15 633.10 633.16 633.24 633.27 633.29 633.37 633.37 633.42 633.49 633.53 633.65 633.71 633.85 633.91 633.93
DISTANZE PARZIALI TERRENO	0.86 1.23 0.87 0.91 1.24 0.51 0.53 0.72 0.89 0.70 0.79 0.59 0.69 1.10 0.54 0.98
QUOTE FONDO SCAVO	632.91 633.99 633.49 633.53 633.49 633.34
PROGRESSIVE PROGETTO	-3.83 -2.75 -2.25 2.25 2.89
QUOTE PROGETTO	632.91 633.99 633.99 634.03 633.99 633.34
DISTANZE PARZIALI PROGETTO	1.08 0.50 2.25 2.25 0.64

Sezione 18
Progressiva: 0+170.00
Scala: 1:100
Quota di Riferimento: 630.00

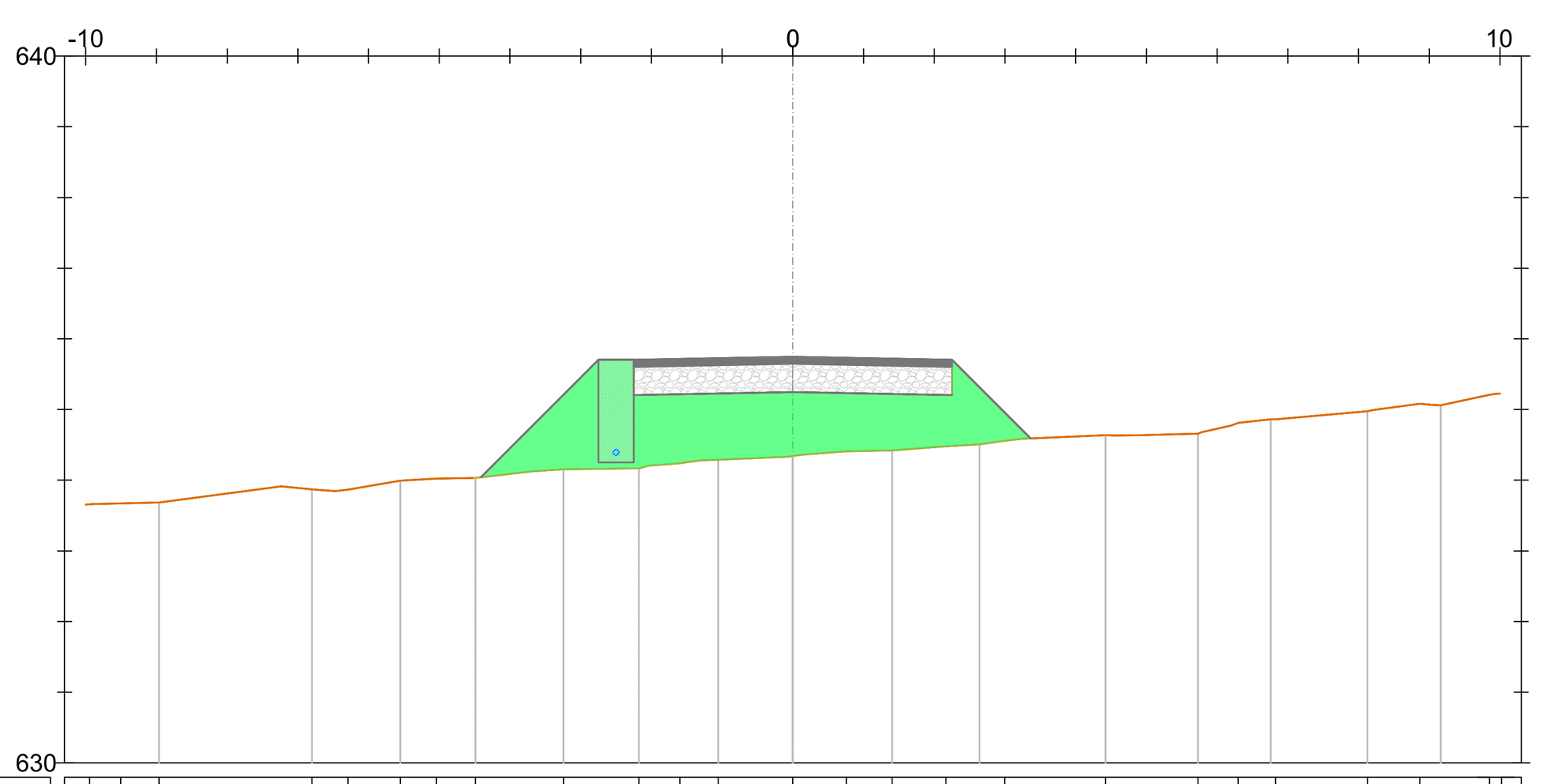

PROGRESSIVE TERRENO	-9.94 -9.51 -8.96 -6.80 -6.29 -5.55 -5.04 -4.49 -3.24 -2.18 -1.60 -1.06 0.00 0.75 1.40 2.17 3.00 4.42 5.73 6.30 6.82 8.13 8.86 9.85 10.02
QUOTE TERRENO	633.66 633.67 633.69 633.87 633.86 633.99 634.02 634.03 634.16 634.17 634.24 634.29 634.34 634.41 634.42 634.48 634.56 634.63 634.66 634.81 634.86 634.98 635.08 635.21 635.23
DISTANZE PARZIALI TERRENO	0.53 1.73 0.74 0.51 0.55 0.79 1.01 0.99 0.60 0.65 0.76 1.17 0.82 1.30 0.66 0.69
QUOTE FONDO SCAVO	634.04 635.70 635.20 635.25 635.20 634.59
PROGRESSIVE PROGETTO	-4.41 -2.75 -2.25 2.25 3.36
QUOTE PROGETTO	634.04 635.70 635.70 635.75 635.70 634.59
DISTANZE PARZIALI PROGETTO	1.66 0.50 2.25 2.25 1.11

LEGENDA

- Misto stabilizzato
- Inerte
- Sterro
- Rinterro
- Terreno esistente
- Sezione Cavidotto

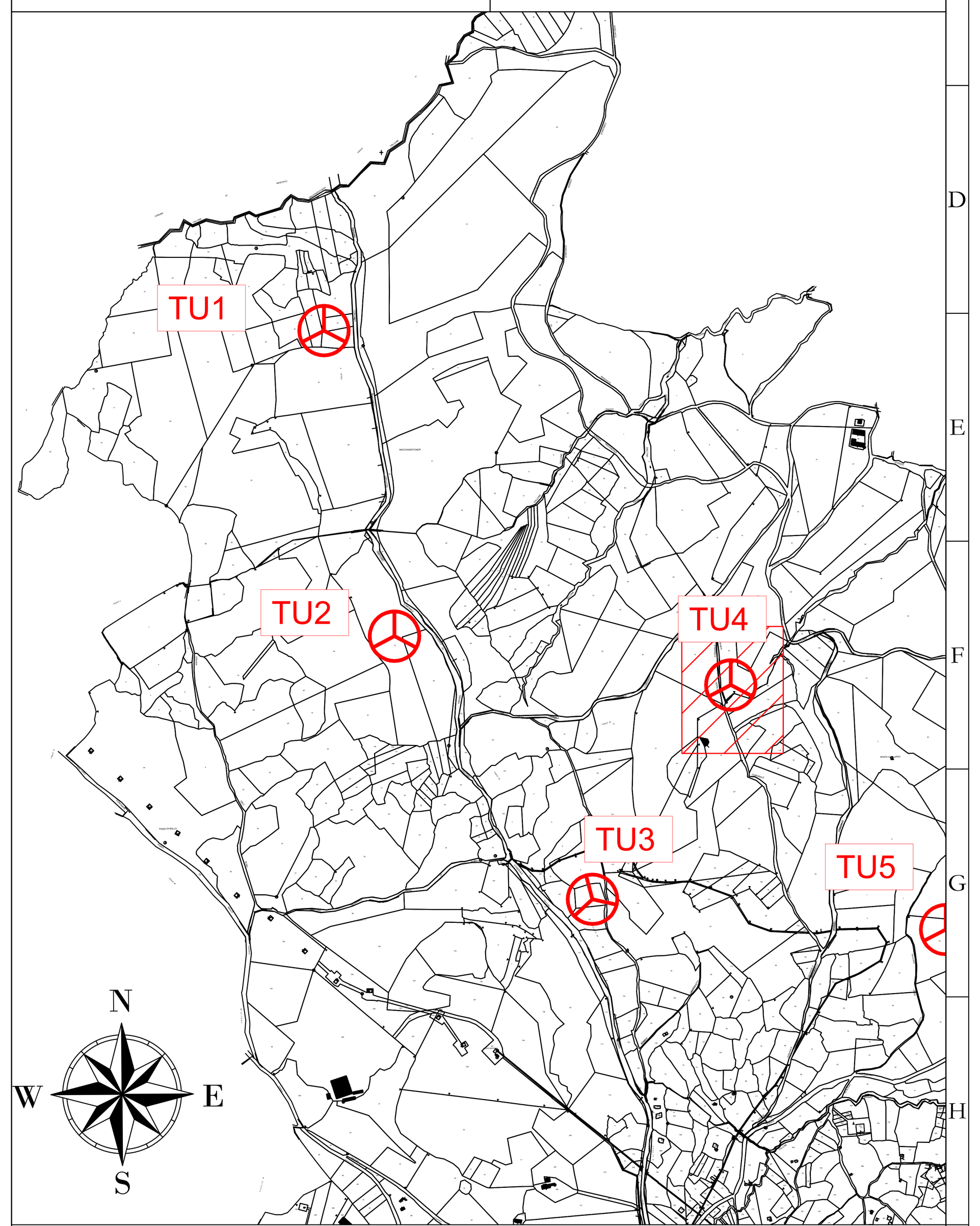

AREN Green S.r.l.
Società soggetta alla direzione e coordinamento di AREN Electric Power S.p.A.
Sede legale e amministrativa: Via dell'Arrigoni n. 308 | 47522 Cesena (FC) | Ph. +39 0547 415245
Iscritta nel Registro delle Imprese della Romagna - Forlì-Cesena e Rimini | REA 326908 | C.F./P.Iva 04032170401

COMUNI DI FORENZA, PALAZZO SAN GERVASIO (PZ)
LOCALITA' "TUFAROLI"

PROGETTO PER LA REALIZZAZIONE DI

IMPIANTO EOLICO "TUFAROLI"

REDAZIONE /PROGETTISTA:
Aren Electric Power Spa
Società per Azioni con Unico Socio
Via dell'Arrigoni 308 - 47522 Cesena (FC)
Ph. +39 0547 415245 - Fax +39 0547 415274
P.Iva 03803880404
Registro delle Imprese di Forlì Cesena R.E.A. 317048

TIMBRO E FIRMA PROGETTISTA:
Ing. Samuele Ulivi
Ordine degli Ingegneri di Forlì-Cesena
Matr. 2866

TITOLO ELABORATO:
Sezioni trasversali - TU4 (2/5)

CODICE ELABORATO:	FORMATO:	SCALA:	FASE:
TUFDC S 0 4 T 0 1 2 0 3 0 0	A0	1:100	PROGETTO DEFINITIVO

REV.	DESCRIZIONE	DATA	REDATTO	VERIFICATO	APPROVATO
00	Prima emissione	09/11/2023	E.Teodorani	D.Zampa	S.Ulivi
01					
02					
03					
04					

FILE TU4_Definitivo.dwg

LA DIFFUSIONE E RIPRODUZIONE, ANCHE PARZIALE, DI QUESTA TAVOLA E' VIETATA A TERMINI DI LEGGE