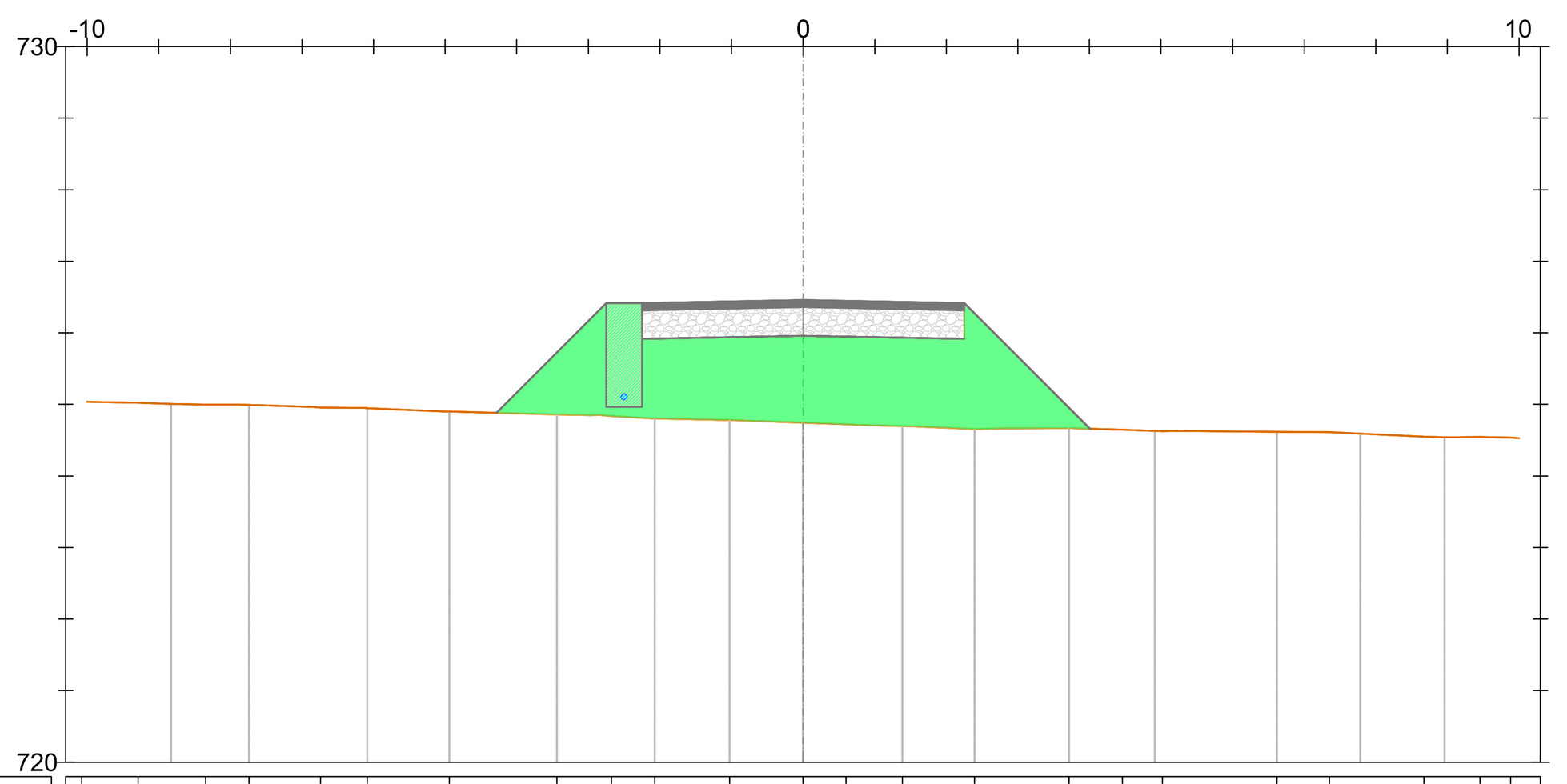

Sezione 29
Progressiva: 0+280.00
Scala: 1:100
Quota di Riferimento: 720.00

PROGRESSIVE TERRENO	-10.08 -9.29 -8.35 -7.74 -6.74 -6.09 -4.94 -3.44 -2.68 -2.07 -1.03 0.00 0.60 1.39 2.39 3.72 4.46 5.02 6.62 7.35 8.67 9.46 9.88
QUOTE TERRENO	725.04 725.02 725.00 724.99 724.96 724.95 724.90 724.86 724.83 724.80 724.78 724.75 724.72 724.70 724.65 724.67 724.65 724.63 724.61 724.61 724.55 724.55 724.53
DISTANZE PARZIALI TERRENO	0.79 0.90 0.54 1.09 1.09 0.51 0.96 1.03 0.63 0.77 0.95 0.74 1.36 0.73 0.89 0.50
QUOTE FONDO SCAVO	724.88 726.41 725.91 725.96 725.91 724.66
PROGRESSIVE PROGETTO	-4.28 -2.75 -2.25 0.00 2.25 4.01
QUOTE PROGETTO	724.88 726.41 726.41 726.46 726.41 724.66
DISTANZE PARZIALI PROGETTO	1.53 0.50 2.25 2.25 1.76

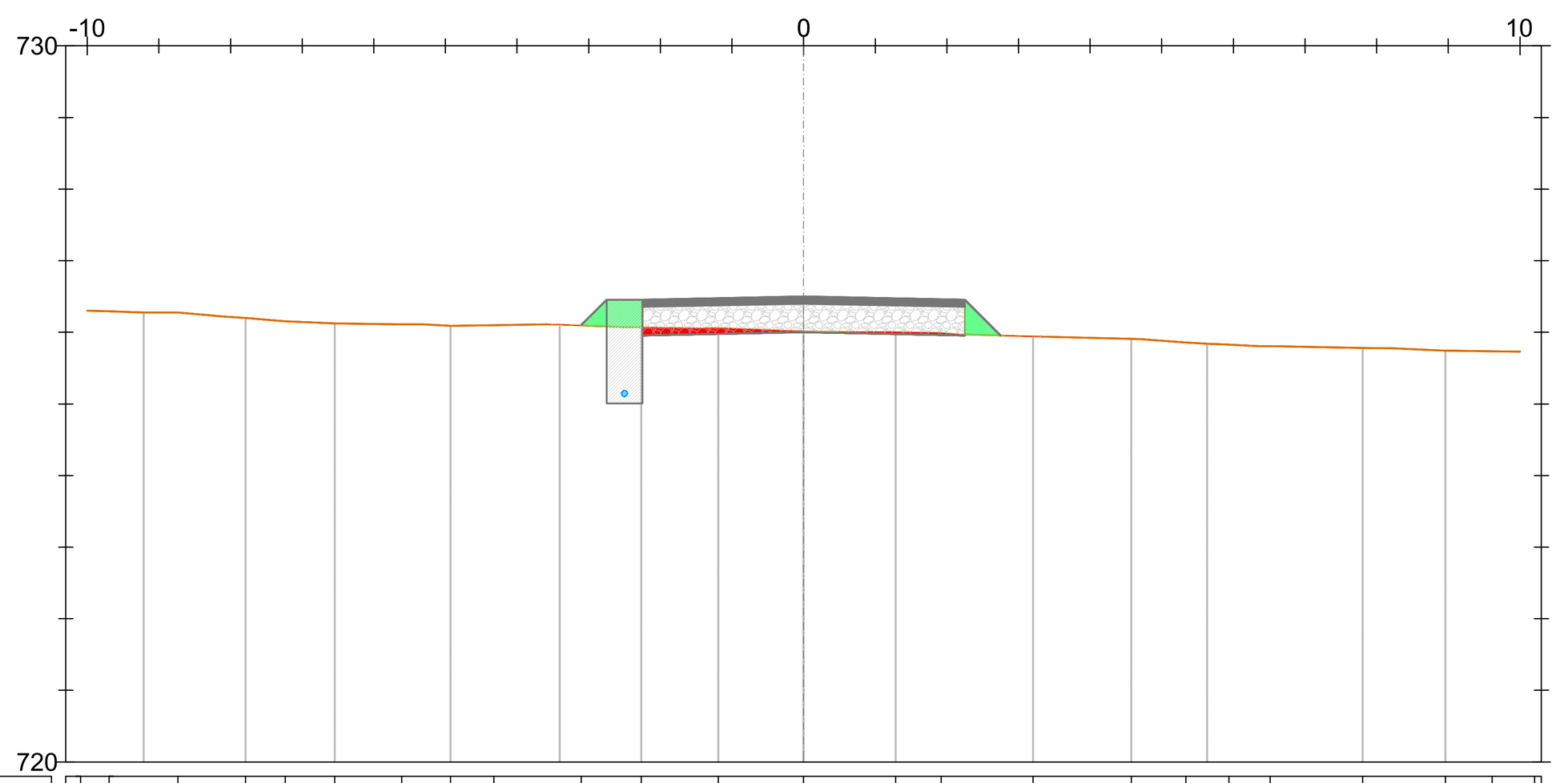

Sezione 31
Progressiva: 0+300.00
Scala: 1:100
Quota di Riferimento: 720.00

PROGRESSIVE TERRENO	-10.10 -9.70 -8.73 -7.79 -7.24 -6.54 -5.61 -4.93 -4.32 -3.10 -2.26 -1.19 0.00 1.28 1.92 3.20 4.57 5.34 5.94 6.51 7.80 8.96 9.61 10.21
QUOTE TERRENO	726.30 726.29 726.28 726.20 726.15 726.13 726.11 726.09 726.10 726.09 726.07 726.06 726.01 726.00 725.99 725.94 725.91 725.86 725.83 725.81 725.78 725.74 725.73 725.73
DISTANZE PARZIALI TERRENO	0.67 0.55 0.69 0.86 0.61 0.73 0.59 0.81 0.96 0.81 1.04 1.19 0.63 1.29 0.75 0.55
QUOTE FONDO SCAVO	726.09 726.46 725.96 726.00 725.96 725.96
PROGRESSIVE PROGETTO	-3.11 -2.75 -2.25 2.25 2.75
QUOTE PROGETTO	726.09 726.46 726.46 726.50 726.46 725.96
DISTANZE PARZIALI PROGETTO	0.36 0.50 2.25 2.25 0.50

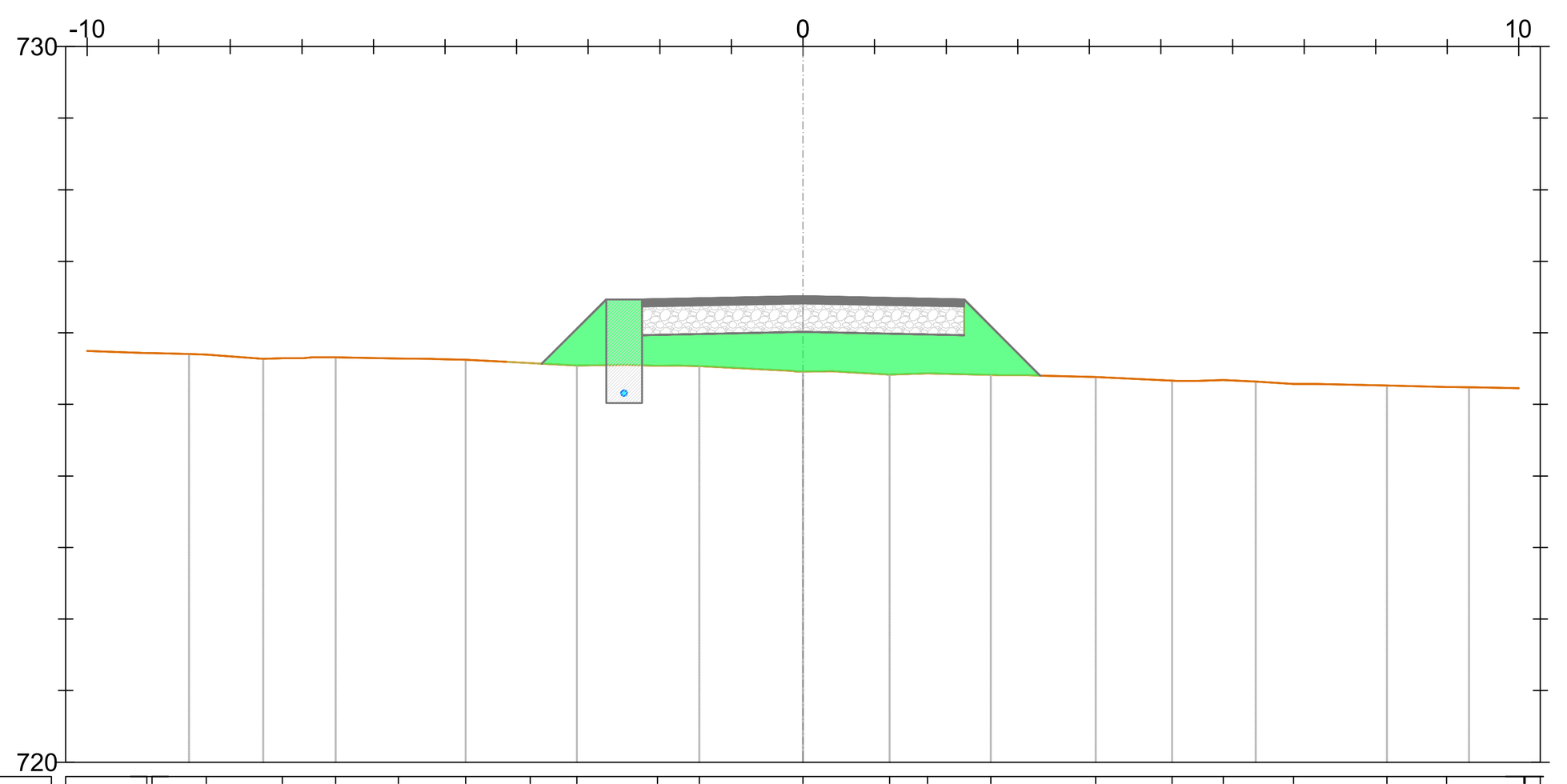

Sezione 30
Progressiva: 0+290.00
Scala: 1:100
Quota di Riferimento: 720.00

PROGRESSIVE TERRENO	-9.16 -9.10 -8.34 -7.27 -6.53 -5.65 -4.71 -3.81 -3.16 -2.03 -1.45 0.00 1.21 1.74 2.62 4.09 5.16 5.87 6.85 8.16 8.99 10.07 10.09
QUOTE TERRENO	725.72 725.72 725.70 725.64 725.66 725.64 725.63 725.58 725.54 725.54 725.54 725.46 725.42 725.43 725.41 725.38 725.33 725.34 725.29 725.26 725.24 725.23 725.23
DISTANZE PARZIALI TERRENO	1.58 0.52 0.80 0.88 0.59 0.66 0.71 1.31 0.79 0.53 0.88 0.98 1.07 0.53 0.97 0.84 0.70
QUOTE FONDO SCAVO	725.57 726.47 725.97 726.01 725.97 725.40
PROGRESSIVE PROGETTO	-3.65 -2.75 -2.25 2.25 3.32
QUOTE PROGETTO	725.57 726.47 726.47 726.51 726.47 725.40
DISTANZE PARZIALI PROGETTO	0.90 0.50 2.25 2.25 1.07

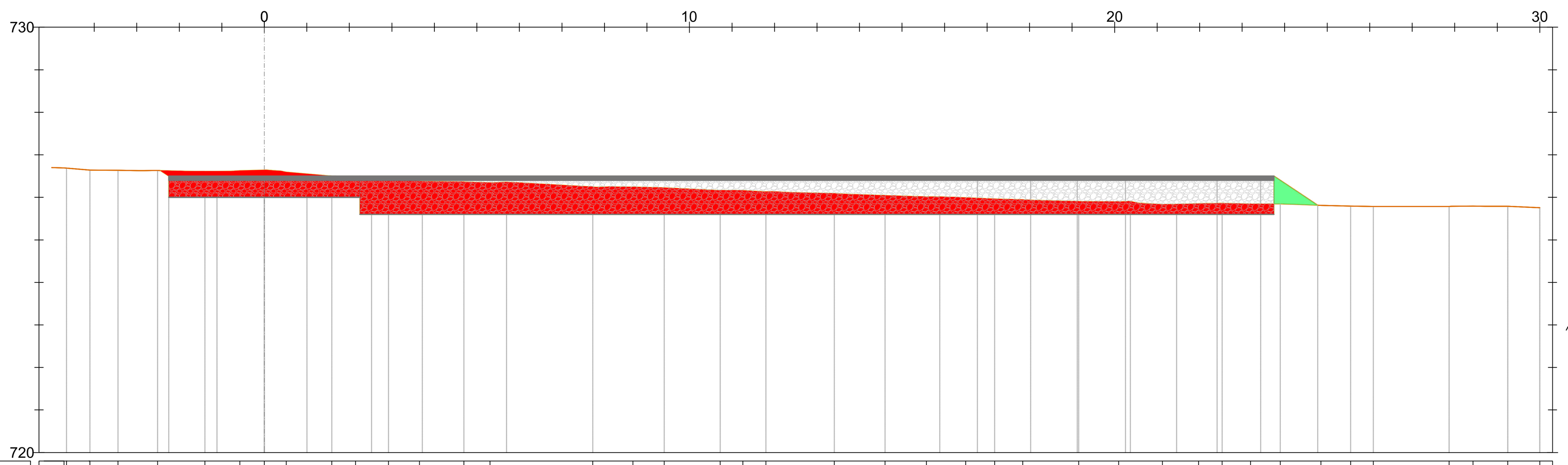

Sezione 32
Progressiva: 0+313.35
Scala: 1:100
Quota di Riferimento: 720.00

PROGRESSIVE TERRENO	-4.71 -4.65 -4.10 -3.44 -2.51 -1.40 -0.58 0.00 0.52 1.59 2.15 2.92 3.65 4.69 5.31 7.73 8.67 9.40 10.72 11.26 11.80 13.40 14.60 15.57 16.50 17.18 17.84 19.15 20.10 21.12 21.98 22.53 23.20 23.90 24.85 25.55 26.09 27.87 28.43 29.25 30.00
QUOTE TERRENO	726.69 726.69 726.64 726.64 726.63 726.61 726.63 726.64 726.59 726.50 726.47 726.42 726.38 726.37 726.35 726.25 726.24 726.22 726.16 726.16 726.13 726.09 726.04 726.01 725.99 725.96 725.95 725.91 725.90 725.83 725.85 725.86 725.85 725.65 725.81 725.80 725.78 725.78 725.79 725.79 725.76
DISTANZE PARZIALI TERRENO	1.19 0.55 0.66 0.66 0.61 0.58 1.07 0.60 0.54 1.04 0.62 1.92 0.56 0.74 1.32 0.54 1.14 1.06 0.71 0.61 0.68 1.09 0.94 0.58 0.52 0.55 0.67 0.70 0.64 0.70 0.54 1.77 0.51 0.54 0.75
QUOTE FONDO SCAVO	726.00 726.00 726.00 726.00 726.00 725.60 725.60
PROGRESSIVE PROGETTO	-2.25 -1.51 0.74 2.25 9.35 23.75
QUOTE PROGETTO	726.50 726.50 726.50 726.50 726.50 726.50 726.50
DISTANZE PARZIALI PROGETTO	0.74 1.51 0.74 1.51 7.11 14.39

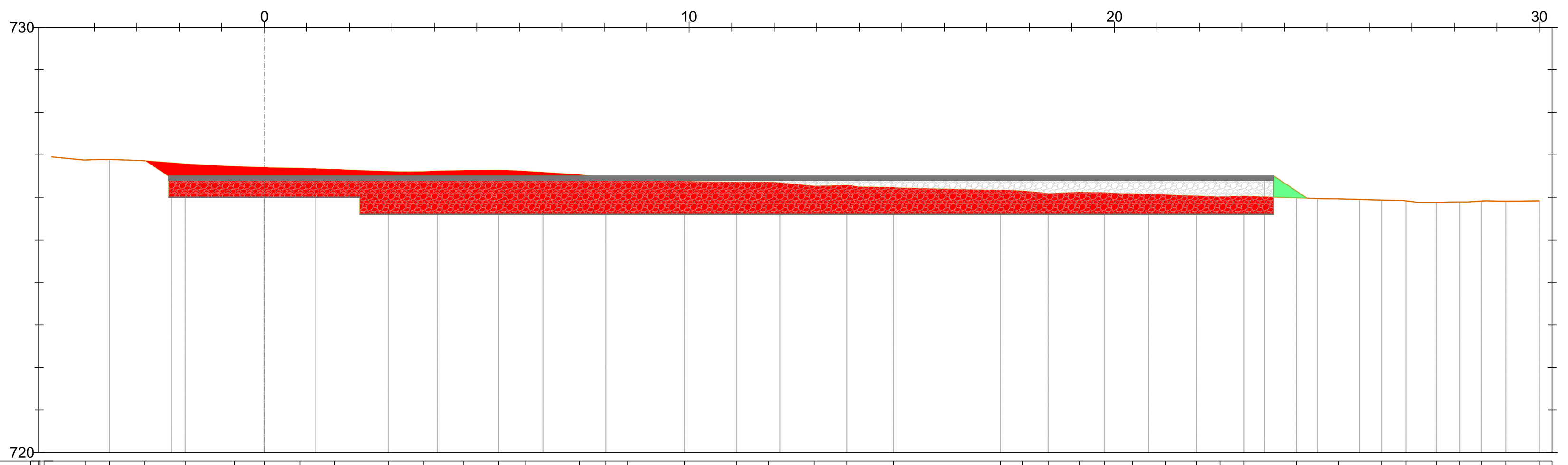

Sezione 33
Progressiva: 0+320.00
Scala: 1:100
Quota di Riferimento: 720.00

PROGRESSIVE TERRENO	-5.28 -5.18 -4.20 -3.64 -2.82 -1.86 -0.70 0.00 0.84 1.65 2.92 3.74 4.69 5.52 6.15 7.42 8.04 8.55 9.89 11.12 11.86 12.94 13.71 14.81 17.32 17.83 18.44 19.18 19.77 20.43 21.20 21.94 22.48 23.05 24.28 25.27 26.29 26.87 27.58 28.13 28.63 29.21 30.00
QUOTE TERRENO	726.98 726.97 726.88 726.89 726.86 726.79 726.72 726.70 726.68 726.65 726.61 726.60 726.63 726.64 726.61 726.53 726.47 726.43 726.38 726.35 726.36 726.27 726.28 726.23 726.16 726.15 726.09 726.12 726.11 726.08 726.06 726.03 726.01 726.03 725.99 725.96 725.94 725.92 725.88 725.89 725.92 725.91 725.92
DISTANZE PARZIALI TERRENO	0.93 0.82 0.96 1.10 0.70 0.73 1.03 0.50 0.62 0.52 0.86 0.62 1.34 0.86 0.74 0.81 0.77 0.87 2.42 0.59 0.54 1.23 0.52 0.55 0.79
QUOTE FONDO SCAVO	726.00 726.00 726.00 725.60
PROGRESSIVE PROGETTO	-2.25 2.25 23.75
QUOTE PROGETTO	726.50 726.50 726.50 726.50
DISTANZE PARZIALI PROGETTO	2.25 2.25 21.50

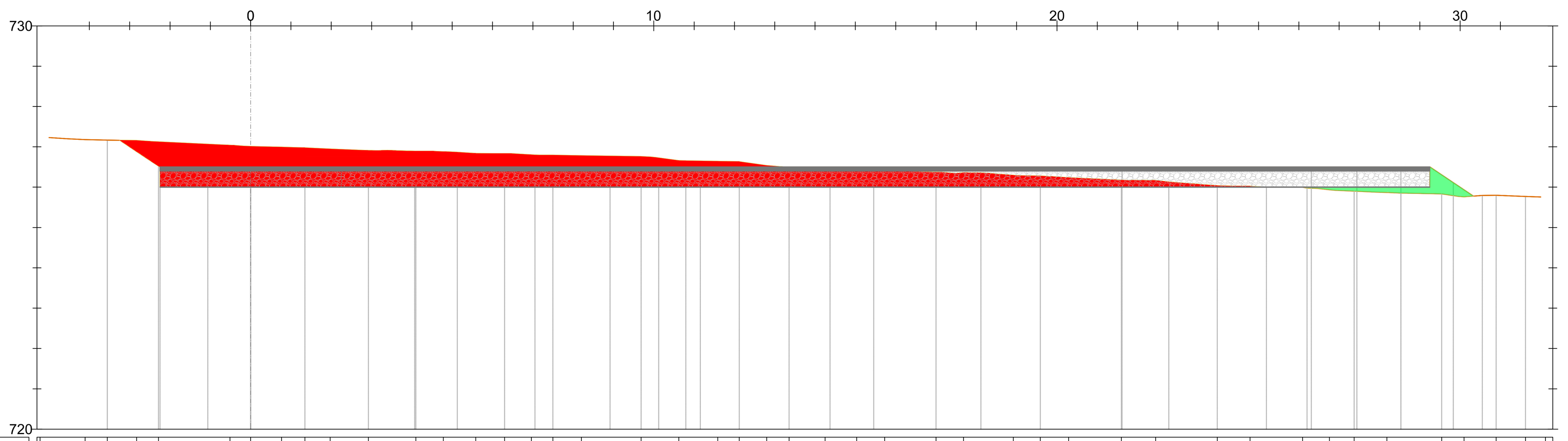

Sezione 34
Progressiva: 0+333.03
Scala: 1:100
Quota di Riferimento: 720.00

PROGRESSIVE TERRENO	-5.22 -4.11 -3.55 -2.83 -2.29 -0.51 0.00 0.77 1.35 1.97 2.92 4.10 4.78 5.58 6.30 6.96 7.50 8.21 9.69 10.62 11.59 12.12 12.80 13.36 14.25 15.03 15.73 17.00 17.68 18.92 19.59 20.29 21.60 22.45 23.98 24.79 26.09 26.76 27.37 28.19 29.54 30.10 30.89 31.62 32.12
QUOTE TERRENO	727.24 727.18 727.17 727.16 727.12 727.04 727.01 726.99 726.98 726.95 726.91 726.89 726.88 726.84 726.83 726.80 726.79 726.78 726.76 726.66 726.64 726.63 726.53 726.49 726.45 726.43 726.40 726.37 726.36 726.29 726.28 726.23 726.17 726.17 726.04 726.02 726.00 725.93 725.90 725.87 725.83 725.76 725.80 725.77 725.75
DISTANZE PARZIALI TERRENO	0.68 0.55 0.73 1.77 0.58 0.58 0.63 0.95 0.71 0.71 1.48 0.57 0.79 0.53 0.66 0.56 0.89 0.66 1.27 0.80 0.56 1.31 1.20 0.90 1.01 0.73
QUOTE FONDO SCAVO	726.00 726.00 726.00 726.00 726.00 726.00 726.00
PROGRESSIVE PROGETTO	-2.25 -1.37 0.88 2.25 12.86 29.25
QUOTE PROGETTO	726.50 726.50 726.50 726.50 726.50 726.50 726.50
DISTANZE PARZIALI PROGETTO	0.88 1.37 0.88 1.37 10.61 16.39

LEGENDA

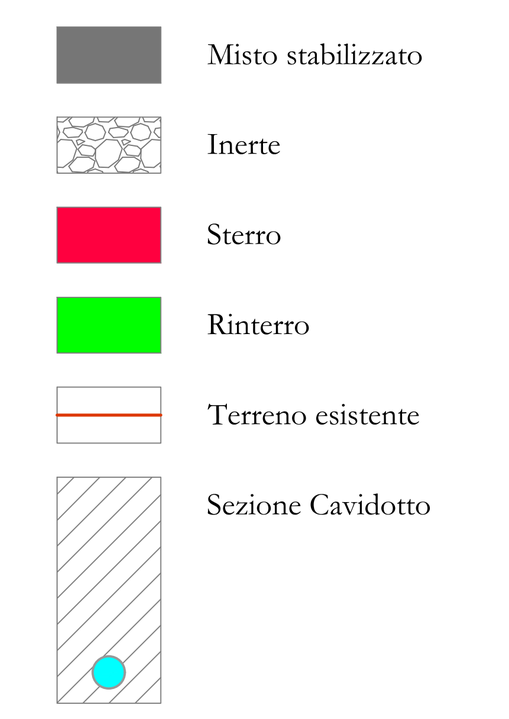

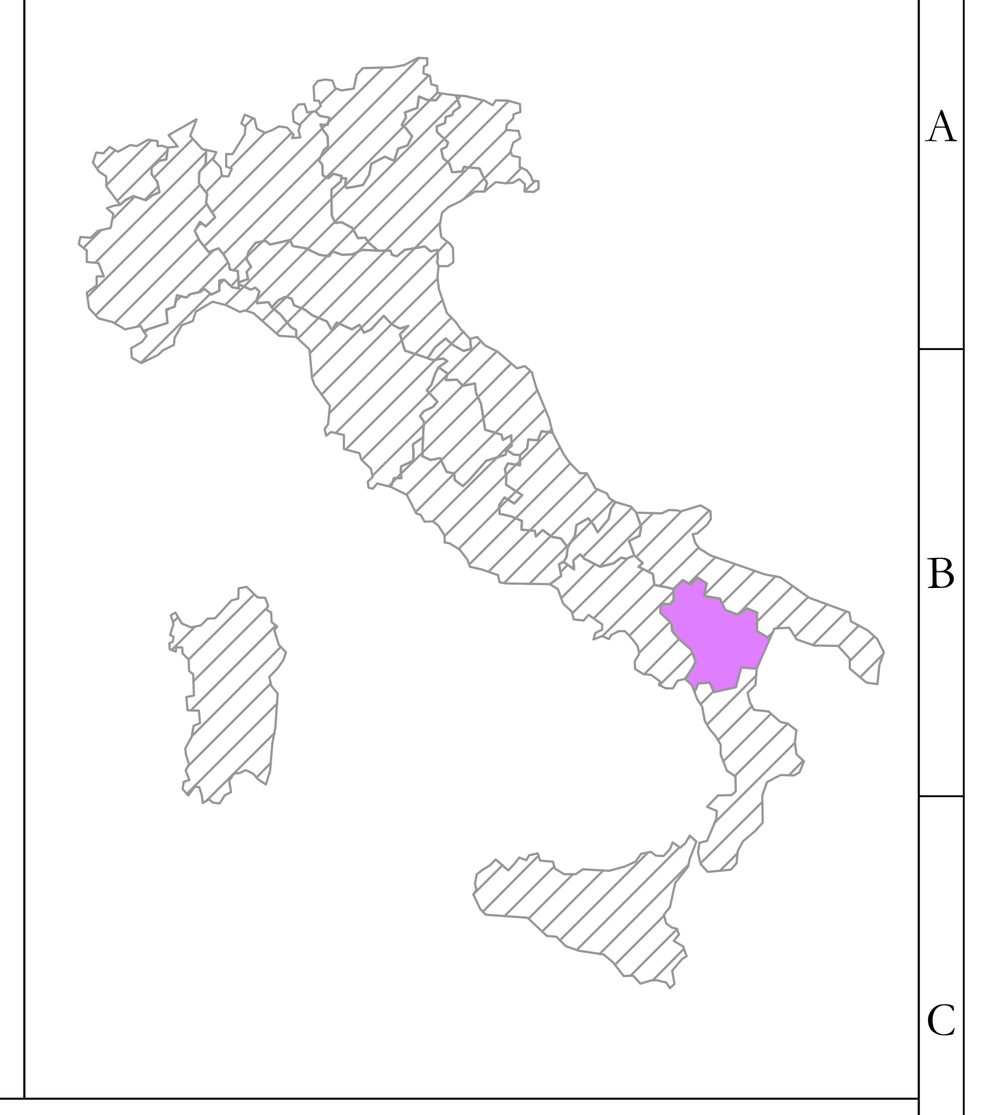

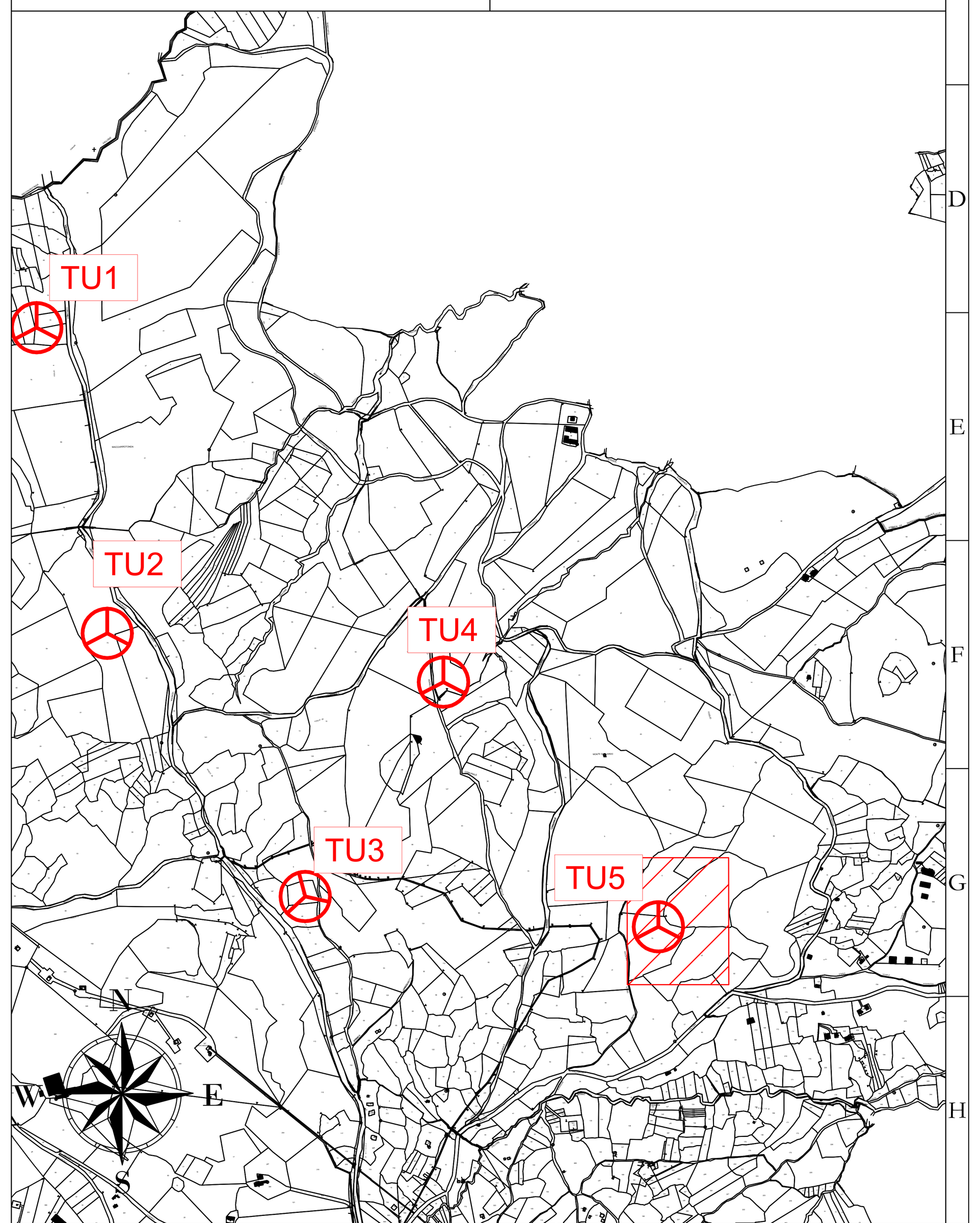

AREN Green S.r.l.
Società soggetta alla direzione e coordinamento di AREN Electric Power S.p.A.
Sede legale e amministrativa: Via dell'Arrigoni n. 308 | 47522 Cesena (FC) | Ph. +39 0547 415245
Iscritta nel Registro delle Imprese della Romagna - Forlì-Cesena e Rimini | REA 326908 | C.F./P.Iva 04032170401

COMUNI DI FORENZA, PALAZZO SAN GERVASIO (PZ)
LOCALITA' "TUFAROLI"

PROGETTO PER LA REALIZZAZIONE DI

IMPIANTO EOLICO "TUFAROLI"

REDAZIONE /PROGETTISTA:
Aren Electric Power Spa
Società per Azioni con Unico Socio
Via dell'Arrigoni 308 - 47522 Cesena (FC)
Ph. +39 0547 415245 - Fax +39 0547 415274
P.Iva 03803880404
Registro delle Imprese di Forlì Cesena R.E.A. 317048

TIMBRO E FIRMA PROGETTISTA:
Ing. Samuele Ulivi
Ordine degli Ingegneri di Forlì-Cesena
Matr. 2866

TITOLO ELABORATO: Sezioni trasversali - TU5 (4/5)

CODICE ELABORATO:	FORMATO:	SCALA:	FASE:
TUFDC S 0 5 T 0 1 2 0 5 0 0	A0	1:100	PROGETTO DEFINITIVO

REV.	DESCRIZIONE	DATA	REDATTO	VERIFICATO	APPROVATO
00	Prima emissione	09/11/2023	E.Teodorani	D.Zampa	S.Ulivi
01					
02					
03					
04					

FILE TU5_Definitivo.dwg

LA DIFFUSIONE E RIPRODUZIONE, ANCHE PARZIALE, DI QUESTA TAVOLA E' VIETATA A TERMINI DI LEGGE